



**NAVIGATION REPORT**  
**REPLACEMENT OF ALLIGATOR RIVER BRIDGE**

NCDOT STIP# HB-0001  
Tyrrell and Dare Counties, NC

September 2021



Prepared for:

North Carolina Department of Transportation





## TABLE OF CONTENTS

EXECUTIVE SUMMARY	1
AUTHORITY	2
LOCATION	2
EXISTING BRIDGE	2
BRIDGE OPERATION REGULATIONS	4
PROPOSED BRIDGE	4
U.S. ARMY CORPS OF ENGINEERS	4
NAVIGATION CONDITIONS	4
TIDES AND DATUM	5
FUTURE DEVELOPMENT	5
BRIDGE OPENING LOGS	7
CONCLUSION	7
APPENDIX A – Study Area Map	
APPENDIX B – Correspondence	
APPENDIX C – NOAA Datums and Tides	
APPENDIX D – United States Coast Guard Guide Clearances	
APPENDIX E – Existing Alligator River Bridge – Tender Logs	



## Executive Summary

- The North Carolina Department of Transportation (NCDOT) owns, operates, and maintains the existing Lindsay C. Warren bridge that carries US 64 over the Alligator River. NCDOT is currently in the planning and preliminary engineering phase of a project that will replace the existing low-level bridge and movable span with a new high-level fixed bridge.
- As a subconsultant to Three Oaks Engineering, Modjeski and Masters, Inc. was retained to perform a Navigation Study of the Alligator River at the Lindsay C. Warren bridge to determine current and future navigation needs for a replacement bridge.
- The total existing bridge length is approximately 14,928 feet with 343 spans: 341 concrete girder approach spans of 50 to 70 feet each and a 200'-0" steel swing span over the Intracoastal Waterway (ICW) with a 100'0" span on each side of a center pivot pier.
- The Lindsay C. Warren bridge accommodates ICW marine traffic. According to the bridge tender logs, there were 10,157 vessel passages and 7,231 bridge openings from January 2019 to December 2020. The category and percentage of vessels identified in the logbook were approximately: 70% Pleasure Crafts, 20% Fishing Vessels, 9% Tow Vessels, 1% U.S. Army Vessels, and a small number of miscellaneous vessels such as ferries, and the American Star cruise ship. The marine traffic volume and direction are highly seasonal. During high volume months, the bridge will be opened approximately 20 times per day.
- The existing bridge has a horizontal navigation clearance of 100 feet on each side of the central pier. The proposed bridge is planned to have a 140-foot horizontal navigation clearance which exceeds the 120-ft minimum required horizontal clearance for this portion of the Intracoastal Waterway.
- NCDOT is currently proposing to replace the existing swing span bridge with a fixed span bridge with no center pier to provide 140 feet of horizontal clearance, and 65 feet of vertical clearance measured from Mean High Water (MHW).
- When in the closed (to marine traffic) position, the existing bridge has a vertical clearance of 14 feet above MHW. The proposed fixed replacement bridge will have a minimum vertical clearance of 65 feet to match Intracoastal Waterway standards.
- As of the date of this report, local commercial developers have indicated that they are not aware of any planned developments which would be affected by the navigation through the replacement bridge.



### **Authority:**

This navigation study associated with a replacement Alligator River Bridge was authorized by the North Carolina Department of Transportation (NCDOT) under contract LSC #700020524, Task Order #2 in May 2021.

The permitting improvement provisions found in the 2014 Memorandum of Understanding between the U.S. Coast Guard, the Federal Highway Administration, the Federal Transit Administration, and the Federal Railroad Administration requires applicants with Department of Transportation funded projects to prepare a navigation impact report in order to analyze the navigational impacts of the bridge design alternatives.

Authority for the Coast Guard permitting process is found in:

33 CFR § 116.01: "all bridges are obstructions to navigation and are tolerated only as long as they serve the needs of land transportation while allowing for the reasonable needs of navigation."

33 U.S.C. §§ 401, 495, 525-533 the International Bridge Act of 1972 and various acts of Congress.

33 U.S.C. § 494 "No bridge erected or maintained under the provisions of sections 491 to 498 of this title, shall at any time unreasonably obstruct the free navigation of the waterway over which it is constructed."

This report has been prepared in accordance with the above regulations and United States Coast Guard for the purpose of obtaining Coast Guard concurrence with the proposed horizontal and vertical clearances in this report.

### **Location**

The existing U.S. Highway 64 bridge over the Alligator River is located in eastern North Carolina between Tyrrell and Dare Counties. See Figure 1 Vicinity Map. The proposed replacement bridge is planned to be located on a new alignment north of the existing bridge. Refer to Appendix A for the Study Area Map that shows the planned bridge location.

### **Existing Bridge**

The North Carolina Department of Transportation (NCDOT) owns, operates, and maintains the existing Lindsay C. Warren bridge that carries US 64 over the Alligator River.

The total existing bridge length is approximately 14,928 feet with 343 spans: 341 concrete girder approach spans of 50 to 70 feet each and a 200'-0" steel swing span over the Intracoastal Waterway (ICW) with a 100'-0" span on each side of a center pivot pier. See Figure 2.

NCDOT's decision to replace the existing bridge is based on a determination that the existing bridge is structurally deficient and has reached the end of its service life. The existing bridge requires costly, heavy maintenance on a regular basis. In addition to regular maintenance, NCDOT Division 1 is required to perform regular work to maintain the swing mechanism, which has a history of malfunction. The mechanical parts, gears, and controls are not readily available and require custom fabrication.





Figure 1: Project Vicinity Map



Figure 2: View of Existing Bridge



## Bridge Operation Regulations

Under 33 CFR Part 117 – Drawbridge Operation Regulations, the USCG has the following general requirement:

Except as otherwise authorized or required by this part, drawbridges must open promptly and fully for the passage of vessels when a request or signal to open is given in accordance with this subpart. [USCG-2001-10881, 71 FR 70308, Dec. 4, 2006]

However, since the planned replacement bridge would eliminate the movable span with a high-level fixed span, Drawbridge Operation Regulations would no longer be applicable.

## Proposed Bridge

NCDOT is currently proposing to replace the existing swing span bridge with a fixed span bridge with no center pier, 140 feet of horizontal clearance, and 65 feet of vertical clearance (measured above MHW).

## U.S. Army Corps of Engineers

The U.S. Army Corps of Engineers was contacted to determine the adequacy of the proposed bridge replacement clearances. The USACOE indicated that the proposed clearances are sufficient for their purposes. See Appendix B.

## Navigation Conditions

Alligator River is on the south side of Albemarle Sound directly opposite Pasquotank River. For about 18 miles south of where the Alligator River joins the Albemarle Sound, the Alligator River has a southerly direction, is 2 to 3 miles wide, and has general depths of 8 to 11 feet. At a point approximately 16 miles south of the existing bridge, the Alligator River has a sharp bend toward the west and southward and is narrow and winding. According to the Coast Pilot 4 (2020 Edition), the controlling minimum depth of the river in this narrow curving region of the river is 8 feet. The ICW separates from the Alligator River approximately 3.5 miles west of the sharp bend in the river.

The region near the northern entrance to Alligator River contains shoals, but the channel of the ICW has been dredged through the shoals and along the entire length where the ICW is located in the river. Numerous fish stakes are reported to exist on the east side of the river extending approximately half mile from the riverbank.

For the reach of the river in the vicinity of the existing bridge and proposed replacement bridge, the ICW follows a well-delineated tangent alignment.

Figure 3 shows the NOAA Navigation Chart at the bridge site. Figure 4 shows an expanded view of the Alligator River. Navigational clearances of nearby bridges can be found on the vicinity map in Figure 1.

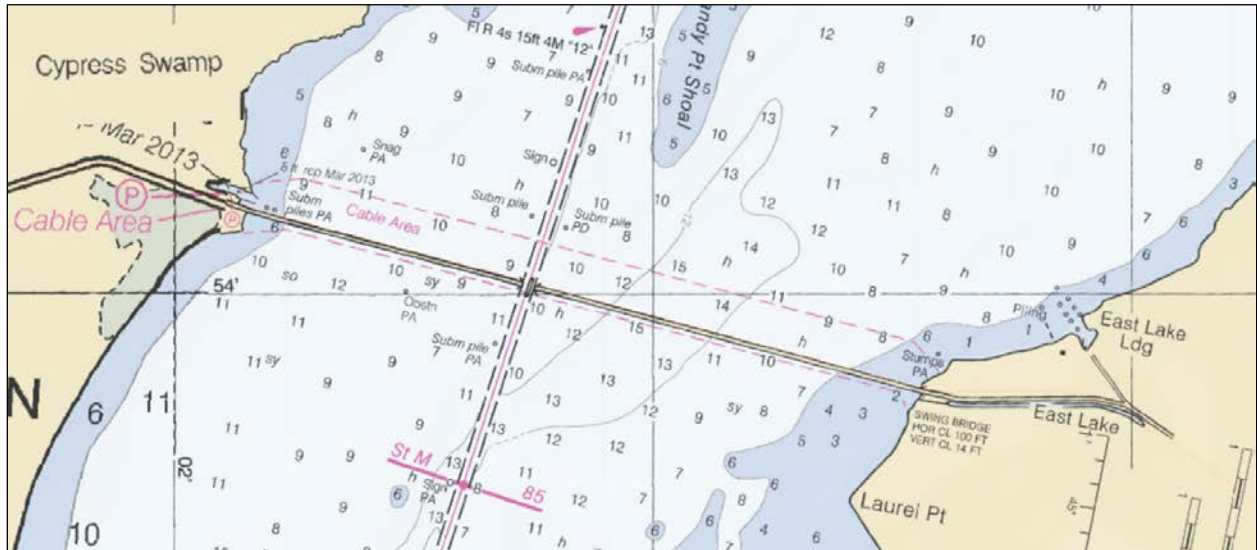


Figure 3: NOAA Navigation Chart

### Tides and Datum

On Albemarle Sound near US64, the tidal range is less than 3 inches, indicating that tides have negligible effect on navigation.

See Appendix C for NOAA Online Vertical Datum Transformation between MHW and MLW.

### Future Development

Local organizations that use barges to ship products through the existing bridge were contacted about the proposed navigational clearances. Organizations were asked if any current or planned projects would be affected by the proposed navigation clearances, their responses are listed below.

Nucor Steel, MiTek, and the Albemarle Commission indicated that they are not aware of any proposed projects that would be affected by the proposed Alligator River Bridge replacement. See Appendix B for correspondence.



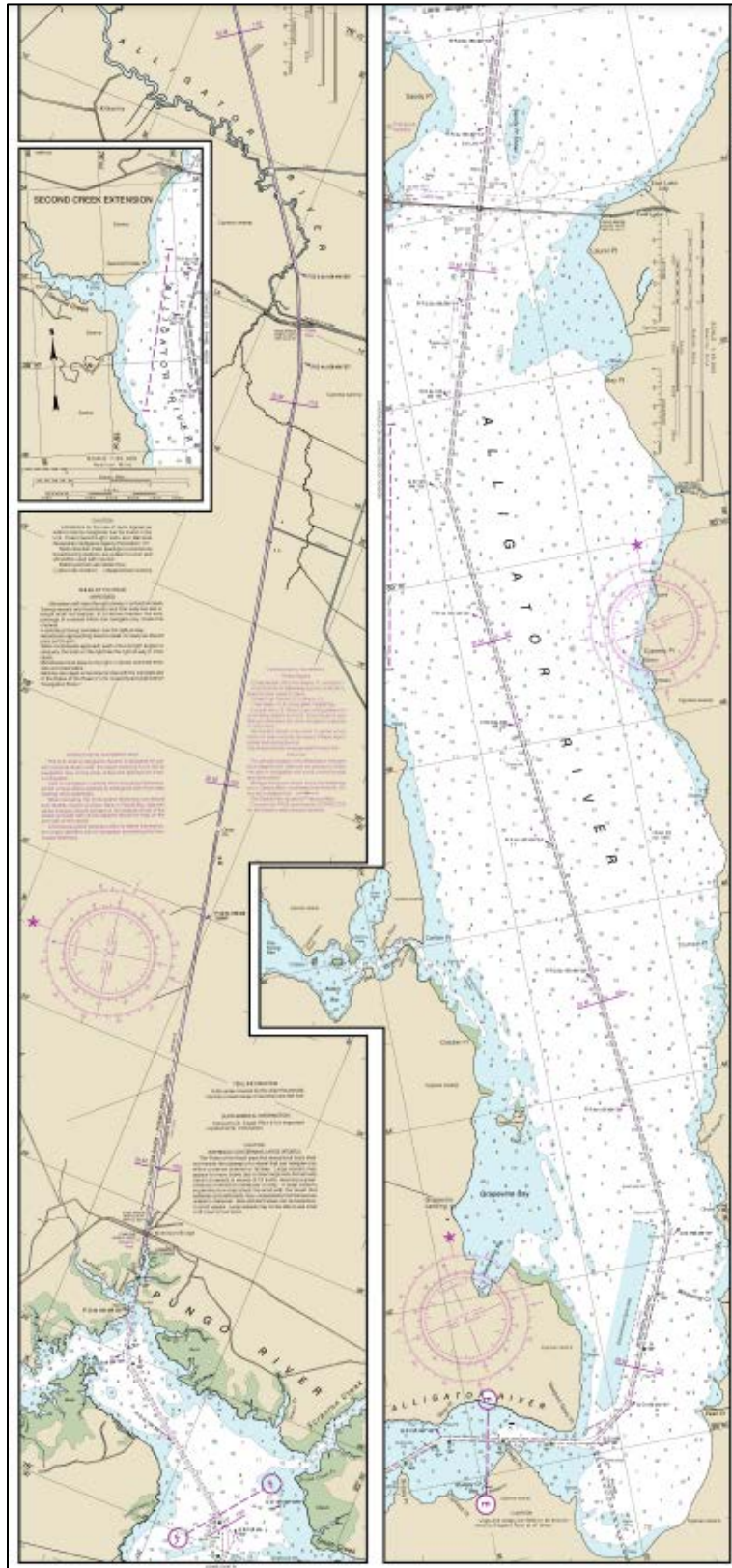


Figure 4: Expanded NOAA Chart



### **Bridge Opening Logs:**

Logs of openings were provided by NCDOT for the period January 2019 through December 2020. See Appendix E. A total of 7,231 openings and 10,157 vessel passages were reported for this period. 70% Pleasure Crafts, 20% Fishing Vessels, 9% Tow Vessels, 1% U.S. Army Vessels, and a small number of miscellaneous vessels such as ferries and a cruise ship.

During high volume months, the bridge can be opened up to 20 times per day. Fishing vessels peak during May and October travelling Northbound and Southbound respectively. Tugboats are generally distributed evenly through the year. Pleasure crafts typically appear to travel North for the early summer and South during the winter.

Existing span open to close times range from 6-8 minutes for two vessel passages, up to 15 minutes for larger groups of vessels. Longer openings are reported with 100+ vehicles delayed on the bridge.

The logs do not record the air draft of the vessels.

The logs did not record any allisions (defined as when a vessel impacts a fixed object such as a bridge) or collisions (defined as when a vessel impacts another vessel) during the two-year period.

Data contained in the bridge tender logs will be used during later stages of the replacement bridge design to develop vessel collision design forces in accordance with AASTHO LRFD Bridge Design Specifications.

### **Conclusion**

The proposed replacement bridge having a fixed span vertical clearance of 65 feet (MHW) and 140 feet of horizontal clearance meets Corps of Engineers and ICW requirements for clearance.



There is no direct open-ocean access to the bridge (See Vicinity Map Figure 1). Consequently, vessels passing the proposed bridge will be limited by the adjacent bridge clearances.

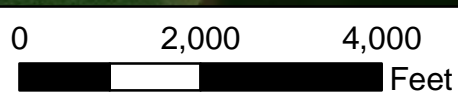
Therefore, the proposed bridge is not expected to prevent any current or future vessels from passing US Route 64 on the Alligator River.

**Appendix A**  
STUDY AREA MAP



**Legend**

-  Project Study Area
-  CountyBoundary



Source: Esri, Maxar, GeoEye, Earthstar Geographics, CNES/Airbus DS, USDA, USGS, AeroGRID, IGN, and the GIS User Community



Prepared For:

**Replace U.S. 64  
Tyrrell County Bridge  
No. 7 over the  
Alligator River.**

**HB-0001  
Project  
Design Map**

**Federal Aid No.  
NHPB-0001(156)  
WBS # 49475.1.1**

Tyrrell & Dare  
Counties

Date:	July 2021
Scale:	As Shown
Job No.:	HB-0001
Drawn By:	CMR
Checked By:	JSM

Figure  
**2**

**Appendix B**  
CORRESPONDENCE

# U.S. Army Corps of Engineers

## Corman, Collins C.

---

**From:** Horton, James Todd CIV USARMY CESAW (USA) <James.T.Horton@usace.army.mil>  
**Sent:** Monday, August 2, 2021 2:43 PM  
**To:** Lavin, Thomas P.; Arnette, Justin R CIV USARMY CESAW (USA)  
**Cc:** Doughty, Jason R.; Loflin, Bryan J.; Corman, Collins C.; hal.r.pitts@uscg.mil  
**Subject:** RE: Alligator River navigation

Tom,

Those dimensions are sufficient for our purpose, as long USCG concurs when they issue the bridge permit.

V/r,

Todd Horton  
Chief, Waterways Management Section  
Office: (910) 251-4067  
Cell: (910) 685-3269

---

**From:** Lavin, Thomas P. <TPLavin@modjeski.com>  
**Sent:** Monday, August 2, 2021 11:06 AM  
**To:** Horton, James Todd CIV USARMY CESAW (USA) <James.T.Horton@usace.army.mil>; Arnette, Justin R CIV USARMY CESAW (USA) <Justin.R.Arnette@usace.army.mil>  
**Cc:** Doughty, Jason R. <JRDoughty@modjeski.com>; Loflin, Bryan J. <BJLoflin@modjeski.com>; Corman, Collins C. <CCCorman@modjeski.com>; hal.r.pitts@uscg.mil  
**Subject:** [Non-DoD Source] RE: Alligator River navigation

Mr. Horton,

NCDOT is currently proposing to replace the existing swing span bridge with a fixed span bridge with no center pier, 140 feet horizontal clearance, and 65 feet vertical clearance (MHW).

Are these proposed clearances adequate? If not, can you specify the design vessel that will require more clearance? This design vessel information is required for compliance with the Coast Guard Permit Application Guide, Appendix A, Section E for federal navigation projects. Thank you.

Tom Lavin

**Thomas Lavin, PE**  
*Lead Highway Engineer*

🏠 Modjeski and Masters, Inc.  
✉ 100 Sterling Parkway, Suite 302, Mechanicsburg, PA 17050  
☎ 717.790.9565, ext: 10428  
📎 Use this link to send files to Thomas [ShareFile](#)



Nucor



You don't often get email from [sam.cooper@nucor.com](mailto:sam.cooper@nucor.com). [Learn why this is important](#)

Chase,

Stevens Towing moves 4-6 barges per week through that bridge for us. The 120' width and 65' height are typical clearances and are fine for our current and planned projects.

Simon Rich is the General Manager at Stevens Towing of NC and is also copied.

Have any timelines for this project been established? It has been talked about for a many years.

Regards,  
Sam Cooper

Raw Materials Supervisor  
Nucor – Hertford  
252-356-3868

---

**From:** House, Toni (NSHC)  
**Sent:** Thursday, August 26, 2021 9:35 AM  
**To:** Carlson, Chris (NSHC) <[chris.carlson@nucor.com](mailto:chris.carlson@nucor.com)>  
**Subject:** FW: Alligator River Bridge Replacement

Good Morning Chris,

Your name was given to me in regards to this email and phone call that I received this morning. I asked Mr. Corman to forward me an email in regards to his concerns as they pertain to the design of the bridge clearances.

Would you be so kind as to follow up with him about this?

If you are not the correct person for this please let me know and I will try to find someone to help him.

Thank you so much and Have a SAFE day!

Toni House

---

**From:** Corman, Collins C. <[CCCorman@modjeski.com](mailto:CCCorman@modjeski.com)>  
**Sent:** Thursday, August 26, 2021 9:19 AM  
**To:** House, Toni (NSHC) <[toni.house@nucor.com](mailto:toni.house@nucor.com)>  
**Subject:** [EXT] Alligator River Bridge Replacement

**This message came from outside of Nucor.**

Hi Toni,

**NCDOT plans to replace the swing bridge on US64 over the Alligator river with a fixed span bridge. the existing bridge has a 100 ft horizontal clearance and 14 ft (closed)/ unlimited (open) vertical clearance at mean high water. Consistant with coast guard guidance for bridges on the atlantic intercoastal waterway, the proposed bridge will have a minimum horizontal clearance of 120 ft (includes guidance) and a vertical clearance of 65 feet at mean high water (meets guidance).**



**do you have any planned projects that would be adversely affected by the proposed bridge clearances?**

**Thank you for the help,  
Chase Corman  
Collins Corman, PE**

*Engineer - Structures*

🏠 Modjeski and Masters, Inc.

✉ 333 Fayetteville Street, Suite 500, Raleigh, NC 27601

☎ 919.831.4765, ext: 13306

📎 Use this link to send files to Collins [ShareFile](#)



---

#### CONFIDENTIALITY NOTICE

This e-mail contains privileged and confidential information which is the property of Nucor, intended only for the use of the intended recipient(s). Unauthorized use or disclosure of this information is prohibited. If you are not an intended recipient, please immediately notify Nucor and destroy any copies of this email. Receipt of this e-mail shall not be deemed a waiver by Nucor of any privilege or the confidential nature of the information.

## Albemarle Commission

**From:** Angela Welsh <awelsh@accog.org>  
**Sent:** Friday, August 13, 2021 2:52 PM  
**To:** Corman, Collins C.  
**Subject:** FW: Contact Us Form submitted on Albemarle Commission

You don't often get email from [awelsh@accog.org](mailto:awelsh@accog.org). [Learn why this is important](#)

We don't have any projects that may be adversely affected by the proposed bridge clearances.

**CAUTION:** This message originated from an email address outside the agency. Please do not click any links or open any attachments unless verified. Send all suspicious email as an attachment to [Report Spam](#).

---

**Name** Chase

---

**Last** Corman

---

**Email** [CCCorman@modjeski.com](mailto:CCCorman@modjeski.com)

---

**Subject** New Alligator River Bridge Clearances

---

**Message** NCDOT PLANS TO REPLACE THE SWING BRIDGE ON US64 OVER THE ALLIGATOR RIVER WITH A FIXED SPAN BRIDGE. THE EXISTING BRIDGE HAS A 100 FT HORIZONTAL CLEARANCE AND 14 FT (CLOSED)/ UNLIMITED (OPEN) VERTICAL CLEARANCE AT MEAN HIGH WATER. CONSISTANT WITH COAST GUARD GUIDANCE FOR BRIDGES ON THE ATLANTIC INTERCOASTAL WATERWAY, THE PROPOSED BRIDGE WILL HAVE A MINIMUM HORIZONTAL CLEARANCE OF 120 FT (INCLUDES GUIDANCE) AND A VERTICAL CLEARANCE OF 65 FEET AT MEAN HIGH WATER (MEETS GUIDANCE). DO YOU HAVE ANY PLANNED PROJECTS THAT WOULD BE ADVERSELY AFFECTED BY THE PROPOSED BRIDGE CLEARANCES?

---

MiTek



## TELEPHONE LOG

<b>DATE:</b> 8/26/2021	<b>TIME:</b> 9:30 A.M.	<input type="checkbox"/>	<b>INCOMING CALL</b>	<input type="checkbox"/>	<b>RETURNING YOUR CALL</b>
		<input type="checkbox"/>	<b>URGENT</b>	<input type="checkbox"/>	<b>PERSONAL</b>
<b>YOUR NAME:</b> CHASE CORMAN					
<b>CALLER:</b> MITEK					
<b>PHONE NO:</b> (252)-482-2178					
<b>PN:</b> 4424					
<b>PROJECT:</b> ALLIGATOR RIVER BRIDGE REPLACEMENT					
<p><b>DETAILS OF CALL:</b> CALLED MITEK ON 8/26/2021.          TALKED TO LESLIE JETHRO. SHIPPING COORDINATOR OF THE EDENTON OFFICE.          ASKED THE FOLLOWING QUESTION:          NCDOT PLANS TO REPLACE THE SWING BRIDGE ON US64 OVER THE ALLIGATOR RIVER WITH A FIXED SPAN BRIDGE. THE EXISTING BRIDGE HAS A 100 FT HORIZONTAL CLEARANCE AND 14 FT (CLOSED)/ UNLIMITED (OPEN) VERTICAL CLEARANCE AT MEAN HIGH WATER. CONSISTANT WITH COAST GUARD GUIDANCE FOR BRIDGES ON THE ATLANTIC INTERCOASTAL WATERWAY, THE PROPOSED BRIDGE WILL HAVE A MINIMUM HORIZONTAL CLEARANCE OF 120 FT (INCLUDES GUIDANCE) AND A VERTICAL CLEARANCE OF 65 FEET AT MEAN HIGH WATER (MEETS GUIDANCE). DO YOU HAVE ANY PLANNED PROJECTS THAT WOULD BE ADVERSELY AFFECTED BY THE PROPOSED BRIDGE CLEARANCES?</p> <p>LESLIE JETHRO INFORMED ME THAT THE NEW CLEARANCES WOULD NOT INTERFERE WITH FUTURE PROJECTS.</p>					

**Appendix C**  
NOAA DATUMS AND TIDES



# ONLINE VERTICAL DATUM TRANSFORMATION

INTEGRATING AMERICA'S ELEVATION DATA

[Home](#)

[About VDatum](#)

[Download](#)

[Docs & Support](#)

[Contact Us](#)

Regional Information

\* Region :  ▼

Horizontal Information

	Source		Target
Reference Frame:	<input type="text" value="NAD83(2011)"/> ▼		<input type="text" value="NAD83(2011)"/> ▼
Coord. System:	<input type="text" value="Geographic (Longitude, Latitude)"/> ▼		<input type="text" value="Geographic (Longitude, Latitude)"/> ▼
Unit:	<input type="text" value="meter (m)"/> ▼		<input type="text" value="meter (m)"/> ▼
Zone:	<input type="text" value="ALE - 0101"/> ▼		<input type="text" value="ALE - 0101"/> ▼

Vertical Information

	Source		Target
Reference Frame:	<input type="text" value="MLW"/> ▼		<input type="text" value="MHW"/> ▼
Unit:	<input type="text" value="foot (U.S. Survey) (US_ft)"/> ▼		<input type="text" value="foot (U.S. Survey) (US_ft)"/> ▼
	<input checked="" type="radio"/> Height <input type="radio"/> Sounding		<input checked="" type="radio"/> Height <input type="radio"/> Sounding
	<input type="checkbox"/> GEOID model: <input type="text" value="GEOID18"/> ▼		<input type="checkbox"/> GEOID model: <input type="text" value="GEOID18"/> ▼

[Point Conversion](#)

[ASCII File Conversion](#)

Input

Latitude:   
 Longitude:   
 Height:

Output

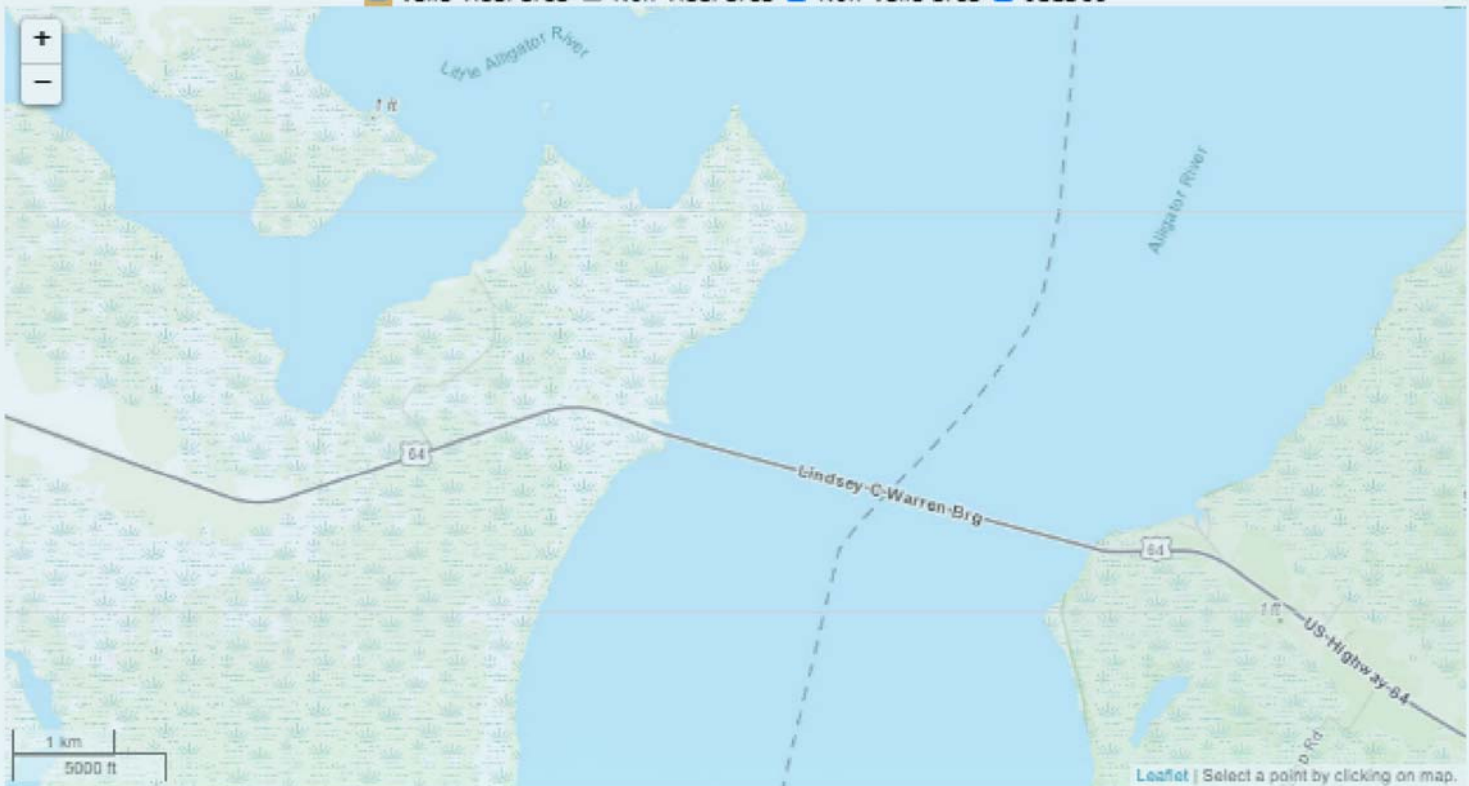
Latitude:   
 Longitude:   
 Height:

to DMS

Vertical Uncertainty (+/-): 0.1665164 US\_ft

Vertical\_Area: NCinner11\_8301:-1:1 [Non\_tidal areas]

Valid Tidal area  Non-Tidal area  Non-Valid area  IGLD85



[Home](#) [Site Map](#) [Privacy](#) [Website Satisfaction Survey](#) [Report an Error on This Page](#)

Web site owner: [National Ocean Service](#) [NOAA](#) [Department of Commerce](#)

## **Appendix D**

### **UNITED STATES COAST GUARD GUIDE CLEARANCES**

	Mouth to Hamilton	Drawbridge	80 ft.	5 ft. (closed)	MHW
	Hamilton to Waldon	Fixed	40 ft.	8 ft.	MHW
<b>32</b>	<b>Wacamaw River, NC. SC:</b>				
	Intracoastal Waterway to mile 41.5	Fixed or vertical lift Swing or bascule	90 ft. 90 ft.	35 ft. 10 ft. (closed)	MLW. Maximum HW.
	Mile 41.5 to mile 67	Fixed or vertical lift Swing or bascule	60 ft. 60 ft.	35 ft. 10 ft. (closed)	MLW. Maximum HW.
<b>33</b>	<b>Santee-Cooper Project, SC:</b>				
	Cooper River above Charleston Harbor	Fixed or vertical lift. Swing or bascule	100 ft. 100 ft.	50 ft. 10 ft. (closed)	MHW MHW
	West Branch Cooper River, SC and Tailrace Canal	Fixed or vertical lift. Swing or bascule	100 ft. 100 ft.	50 ft. 10 ft. (closed)	HW (+8.5 MSL).
	Penopolis Reservoir, SC: Diversion Canal and Santee Reservoir to a point near the head of the Santee River where the bank full stage is higher than the maximum pool elevation.	Fixed or vertical lift Swing or bascule	100 ft. 100 ft.	50 ft. 10 ft. (closed)	Maximum pool elevation +75 MSL

[Back to Table of Contents](#)

No.	Waterway	Bridge Type	Horizontal Clearance	Vertical Clearance	Reference Plane
<b>34</b>	Santee-Cooper Project, SC2				

	(CONTINUED):				
	Thence to confluence of Santee and Congaree Rivers	Fixed or vertical lift. Swing or bascule	100 ft. 100 ft.	50 ft. 10 ft. (closed)	HW. HW
	Congaree River, SC:				
	Mouth to mile 46	Fixed or vertical lift. Swing or bascule	100 ft. 100 ft.	50 ft. 10 ft. (closed)	MLW. Maximum HW.
	Mile 46 to mile 48	Fixed or vertical lift. Swing or bascule	100 ft. 100 ft.	35 ft. 10 ft. (closed)	MLW Maximum HW
<b>35</b>	Savannah River, GA:				
	From upper limit Savannah Harbor Project to New Savannah Bluff Lock and Dam.	Fixed or vertical lift.	150 ft.	55 ft.	MLW.
<b>36</b>	Attamaha River, GA	Fixed or vertical lift. Swing or bascule	80 ft. 80 ft.	30 ft. 10 ft. (closed)	MLW. Maximum HW.
<b>37</b>	Oconee River, GA	Fixed or vertical lift. Swing or bascule	75 ft. 75 ft.	30 ft. 10 ft. (closed)	MLW. Maximum HW.
<b>38</b>	Ocmulgee River, GA	Fixed or vertical lift. Swing or bascule	60 ft. 60 ft.	30 ft. 10 ft. (closed)	MLW. Maximum HW.
<b>39</b>	Atlantic Intracoastal WW, VA to FL:				
	Norfolk to Little River, SC	Fixed or vertical lift. .Swing or bascule	90 ft. 90 ft.	65.0 ft. 5 ft. (closed) railroad 15 ft. (closed)	MHW MHW

				highway	
			120 ft. in exposed locations		
	Little River, SC to Jacksonville, FL	Fixed or vertical lift. Swing or bascule	90 ft. 90 ft.	65.0 ft. 21 ft. (closed)	MHW MHW
	Jacksonville, FL to Miami	Fixed or vertical lift. Swing or bascule	125 ft. 125 ft.	65.0 ft. 21 ft. (closed)	MHW MHW
	Miami to Key West	Fixed or vertical lift. Swing or bascule	90 ft. 90 ft.	65.0 ft. 21 ft. (closed)	MHW MHW
<b><u>40</u></b>	Cross Florida Barge Canal, FL	Fixed or vertical lift.	150 ft.	65.0 ft	MHW
<b><u>41</u></b>	St. Johns River, FL				
	FEC Railroad Bridge to Green Cove Springs	Fixed or vertical lift Swing or bascule	200 ft. 200 ft.	65 feet 21 feet (closed)	MHW MHW
	Green Cove Springs to Lake Harney	Fixed or vertical lift. Swing or bascule	100 ft. 100 ft.	45 feet 10 feet (closed)	MHW MHW
<b><u>42</u></b>	Okeechobee Waterway, FL				
	Punta Rassa to Tice	Fixed or vertical lift Swing or bascule	100 ft. 100 ft.	55 feet 21 feet (closed)	MHW MHW
	Tice to Moore Haven	Fixed or vertical lift.	90 ft.	55 feet	MHW

## **Appendix E**

EXISTING ALLIGATOR RIVER BRIDGE – TENDER LOGS  
JANUARY 2019 – DECEMBER 2020



Alligator River Bridge Replacement  
Tender Log Summary

<b>Vessel Passages</b>			
Vessel Type	Total	Per Year	% Pleasure Craft
Pleasure Craft (Sportfish, Sail, Yacht)	7103	3551.5	70%
Fishing Vessel (Trawler, Commercial)	2062	1031	20%
US Army	60	30	1%
Tug (Pulling Barge)	913	453	9%
Survey Ship	2	1	0%
Ferry	6	3	0%
Coastgaurd	3	2	0%
Cruise Ship	4	2	0%
Salvage Ship	4	3	0%

<b>Bridge Openings</b>		
Month	2019	2020
January	98	110
February	40	59
March	156	199
April	433	303
May	628	477
June	520	484
July	259	278
August	170	184
September	205	230
October	451	538
November	512	446
December	225	226

NORTH CAROLINA DEPARTMENT OF TRANSPORTATION

BRIDGE OVER Alligator River

REPORT OF DRAW OPENING FOR MONTH OF

RIVER AT Sandy Point

ROUTE US 64

January 2019

DATE	TIME VESSEL SIGNALLED	TIME GATES CLOSED	DRAW FULLY OPEN	KIND OF VESSEL	NAME OR NUMBER OF VESSEL	TIME GATES ARE OPENED	DELAY DUE TO BRIDGE OPENING	NO. OF VEHICLES DELAYED	REMARKS	WEATHER WHEN BOAT WAS PASSING THROUGH	NAME OF OPERATOR
1	0814	0815	0816	Yacht	Sound Wave	0821	7	06	South	PC	DE
1	0935	0936	0937	Yacht	Uncharted	0943	8	07	South	PC	DE
1	1135	1136	1137	SAIL	LOISMA	1142	7	28	South	PC	DE
1	2247	2248	2249	TUG	Isl. Explorer	2257	10	4	South	Cloudy	BS
2	2220	2221	2222	Commercial Trawler	Capt Garland	2229	9	6	South	cloudy	BS
3	0810	0811	0812	Yacht	Oceanias	0818	8	25	South	Cloudy	MM
3	1144	1145	1146	TriCat	MAHINA	1152	8	12	South	Cloudy-Fog	MM
3	1317	1318	1319	Yacht	Seven Lambs	1324	7	15	South	Cloudy	MM
4	0831	0832	0833	Sail	Goodie Top shoe	0838	7	15	South	CY	BSM
4	1033	1034	1035	Motor Vessel	Pier Pressure	1040	7	14	South	CY	BSM
5	0947	0948	0949	U.S. Army	LCH 8024	0957	10	14	North	C	DE
5	0948			U.S. Army	0588				North	C	DE
6	1124	1125	1126	SAIL	Molly	1133	7	15	South	Clear	MM
6	1240	1241	1242	SAIL	Tides	1247	7	23	South	Clear	MM
6	1355	1356	1357	SAIL	Loyalist	1402	7	10	South	Clear	MM
6	1732	1733	1734	TUG	Ponca	1741	9	26	North	P.e.	BS
7	1349	1350	1351	Sail	DVE Balmar	1357	8	14	South	PC	BS
7	2030	2031	2032	Tug	Camy	2045	15	16	North	PC	BS
8	0230	0231	0232	Tug	Powco	0239	9	-0-	South	PC	BS
8	0709	0710	0711	SAIL	Piente	0717	8	25	South	Cloudy	MM
8	0935	0936	0937	Trawler	Mallard	0942	7	17	South	Cloudy	MM
8				Motor Vessel	Just Lit SAM				South	Cloudy	MM
8	1016	1017	1018	SAIL	Lady Luck	1025	9	12	North	Cloudy-Fog	MM
9	1434	1439	1440	Tug	Island Girl	1452	14	50+	North	clear	BSM
9	0819	0820	0821	Trawler	Frost Free	0826	7	11	South	Cloudy	MM
10	1052	1053	1054	Spurfish	King George	1058	6	12	South	Clear	MM
11	0931	0932	0933	Tug	Island Girl	0939	28	15	South	Clear	MM
11	1308	1309	1310	Car Sail	Hebbs	1315	7	21	South	Clear	MM
11	1347	1348	1349	Tug	Island Explorer	1358	11	28	North	Clear	BS
11	2224	2225	2226	Tug	Addiction	2239	15	10	North	clear	BS
12	1138	1139	1140	Motor Vessel	Sea bright	1145	7	30	South	CY	BSM

\* Running real slow

\*\* Near Barrier would not open (went to manual it opened - All the way) [Near Barrier wouldn't give me a green light - Pushed Barrier by hand 1/2" 1" got open signal]

NORTH CAROLINA DEPARTMENT OF TRANSPORTATION

BRIDGE OVER Alligator River

RIVER AT Sandy Point

ROUTE US 64

REPORT OF DRAW OPENING FOR MONTH OF

JANUARY

2019

#2

DATE	TIME VESSEL SIGNALLED	TIME GATES CLOSED	DRAW FULLY OPEN	KIND OF VESSEL	NAME OR NUMBER OF VESSEL	TIME GATES ARE OPENED	DELAY DUE TO BRIDGE OPENING	NO. OF VEHICLES DELAYED	REMARKS	WEATHER WHEN BOAT WAS PASSING THROUGH	NAME OF OPERATOR
12	1300	1301	1302	Motor Vessel	Moon Raker	1307	7	25	South	CY	BM
12	1624	1625	1626	Tug	Island Explorer	1633	9	22	South	Cloudy	MM
13	0212	0313	0314	Tug	Island Explorer	0324	12	0	North	Cloudy-Rain	MM
14	0819	0820	0821	Yacht	NO - PLANNED NEW VESSEL	0826	7	22	South	Cloudy	MM
14	0839	0840	0841	Yacht	Division Bells	0845	6	8	South	Cloudy	MM
14	1812	1813	1814	Tug	Island Explorer	1824	14	30	North	cloudy	BS
14	1922	1923	1924	Tug	Island Girl	1939	17	25	South	cloudy	BS
14	2227	2228	2229	Tug	Pony 60	2235	8	3	North	cloudy	BS
15	0823	0824	0825	SAIL	NO ENGLISH	0832	9	14	South	Cloudy	DE
15	1350	1351	1352	SAIL	Liberty	1359	9	10	South	C	DE
15	2113	2114	2115	ARMY	M 04	2124	11	6	South	clear	RP
15	/	/	/	ARMY	M 88	/	/	/	South	clear	RP
16	0425	0426	0427	TUG	Isl. Explorer	0434	9	1	South	Clear	RP
16	0814	0815	0816	Yacht	SUZANNE	0820	6	12	South	Clear	MM
16	1029	1030	1031	Trawler	LADY	1036	7	13	South	Clear	MM
16	1132	1133	1134	Sportfish	BACK NINE	1138	6	8	North	Clear	MM
17	1101	1102	1103	Trawler	Follow ME	1108	7	7	South	P. Clear	MM
17	1403	1404	1405	Tug	Ponca	1412	9	29	South	Cloudy	RP
17	1539	1540	1541	Tug	Isl. Girl	1551	12	76	North	Clear	RP
17	2155	2156	2157	TUG	Isl. Explorer	2202	7	7	North	Cloudy	RP
18	1100	1101	1102	Yacht	Steel King	1107	7	15	South	PC	BM
18	1132	1133	1134	Trawler	Fire Dog	1138	6	26	South	PC	BM
18	1433	1434	1435	Yacht	Jewel	1441	8	30	South	PC	BS
18	1639	1640	1641	Tug	Island Girl	1648	9	45	South	E	BS
18	1745	1746	1747	Sail	Soul Ready	54	9	50	South	PC	BS
19	0906	0907	0908	Yacht	Calliope	0914	8	10	South	PC	MM
19	1009	1010	1011	Motor Vessel	ELISE	1016	7	9	South	Cloudy	MM
19	1030	1031	1032	Trawler	Kathleen	1039	9	21	South	Cloudy	MM
19	/	/	/	Trawler	Sea Legs II	/	/	/	South	Cloudy	MM
19	/	/	/	Sail	HARMONY	/	/	/	North	Cloudy	MM
19	2231	2232	2233	ARMY	M 04	2241	10	8	North	Cloudy (F)	RP

\* Near Barrier stopped at just a boat full y opened - Swung out far barrier a little and brush back in and tried near barrier again and they all went on light alarm. No alarms.

\* Near Barrier stopped closing - Alarms came on this time - Acknowledge and finally closed

\* Near Barrier stopped waited a minute hit again; went on. On closing alarms came on cleared and finished closing

NORTH CAROLINA DEPARTMENT OF TRANSPORTATION

BRIDGE OVER Alligator River

RIVER AT Sandy Point

ROUTE US 64

REPORT OF DRAW OPENING FOR MONTH OF

JANUARY 2019

#3

DATE	TIME VESSEL SIGNALLED	TIME GATES CLOSED	DRAW FULLY OPEN	KIND OF VESSEL	NAME OR NUMBER OF VESSEL	TIME GATES ARE OPENED	DELAY DUE TO BRIDGE OPENING	NO. OF VEHICLES DELAYED	REMARKS	WEATHER WHEN BOAT WAS PASSING THROUGH	NAME OF OPERATOR
19	2231	2232	2233	U.S. Army	M08				North	Cloudy(F)	RP
20	0645	0646	0647	Tug	Island Girl	0655	10	4	North	Cloudy R	DE
20	0850	0851	0852	Trawler	Liberator	0857	7	11	South	Cloudy	DE
20	1928	1929	1930	Tug	Kodiak	1940	12	12	North	Cloudy	UM
20				Tug	Maverick				North	Cloudy	UM
22	0213	0214	0215	Tug	Island Girl	0225	12	3	South	Clear	BS
22	0601	0602	0603	Fresh US Trawler	Addition	0611	10	21	South	clear	UM
22	0920	0921	0922	Tug	Island Express	0931	11	11	South	Clear	UM
22	1317	1318	1319	Tug	Island Pilot	1340	23	39	South	Clear	UM
22	1609	1610	1611	Tug	Island Trade	1619	10	19	South	C	BM
22	1654	1659	1700	Motor Vessel	Fuduck	1705	7	26	South	C	BM
22	2126	2127	2128	Tug	Island Explorer	2141	15	7	South	PC	BM
25	0350	0351	0352	SAIL	Screen A	0400	10	2	North	PC	BM
25	0846	0847	0848	YACHT	The Snail	0853	7	23	North	P.C.	RP
25	1127	1128	1129	Sail	Kidans	1134	7	10	South	P.C.	RP
25	1405	1406	1407	Sail	Seagull	1414	9	20	North	C	BS
25	1615	1616	1617	Tug	Island Lookout	1625	10	35	South	C	BS
25	1703	1704	1705	Sail	J&B	1710	7	28	South	C	BS
26	0138	0139	0140	Tug	Island Lookout	0150	12	1	North	C	BS
26	1021	1022	1023	Motor Vessel	Cruise Ambler/028		7	26	South	C	BM
26	1113	1114	1115	Tug	Pamlico	1122	9	35	North	C	BM
26	1131	1132	1133	Tug	Island Progress	1141	10	36	North	C	BM
27	0559	0600	0601	Tug	Island Lookout	0608	9	4	South	PC	BM
27	1024	1025	1026	Motor Vessel	Sweet Caroline	1031	7	17	South	PC	BM
27	1115	1116	1117	Tug	Pamlico	1123	6	24	South	CY	BM
27	1253	1254	1255	Motor Vessel	About Time	1300	7	20	South	CY	BM
27	1544	1545	1546	TUG	Isl. Express	1557	13	50	North	Cloudy	RP
27	2215	2216	2217	TUG	Isl. Girl	2226	11	5	North	Cloudy	RP
27	2302	2303	2304	TUG	Isl. Lookout	2310	8	3	North	Cloudy	RP
28	0408	0409	0410	TUG	Isl. Pilot	0415	7	1	North	cloudy	RP
28	2245	2246	2247	Tug	Island Lookout	2259	14	3	South	PC	BS

1-22 \* Near Barrier when open 09 speed three times had to wait & keep on hitting the pile for the logs into place  
 1-22 \* Near Barrier gate stopped closing hit alarm and it started back  
 1-22 \* Did same as above with miles  
 1-26 \* Near Barrier stopped again waited a few minutes and hit it and started moving again. Did on opening  
 1-28 \* Near Barrier on closing had alarm when stopped hit it cleared manually closed bridge

NORTH CAROLINA DEPARTMENT OF TRANSPORTATION

BRIDGE OVER Alligator River

RIVER AT Sandy Point

ROUTE US 64

REPORT OF DRAW OPENING FOR MONTH OF January

2019

Page #4

DATE	TIME VESSEL SIGNALLED	TIME GATES CLOSED	DRAW FULLY OPEN	KIND OF VESSEL	NAME OR NUMBER OF VESSEL	TIME GATES ARE OPENED	DELAY DUE TO BRIDGE OPENING	NO. OF VEHICLES DELAYED	REMARKS	WEATHER WHEN BOAT WAS PASSING THROUGH	NAME OF OPERATOR
* 1-28	2331	2332	2332	Tug	Island Express	2343	12	5	South	C	BS
* 1-29	0212	0213	0214	Tug	Island Pilot	0225	13	2	South	C	BS
* 1-29	0925	0926	0927	Yacht	CAROLINA	0934	7	5	South	C	DE
1-29	1313	1314	1315	Tug	Island Grill	1324	9	28	South	PC	DE
1-29				Yacht	Faught 4NIGHT				South	PC	DE
1-29	1342	1343	1343	Tug	ISLAND LOOKOUT	1356	8	18	North	PC	DE
* 1-30	0835	0836	0837	SAIL	PAIN KILLER	0845	10	14	South	PC	DE
1-30	1212	1213	1214	Yacht	Christine	1219	7	10	North	C	DE
1-30	1348	1349	1350	Tug	Island Pilot	1401	13	15	North	C	BS
1-30	2302	2303	2304	Tug	Island Lookout	2312	10	2	South	PC	BS
1-31	0035	0036	0037	Tug	Island Lookout	0050	15	2	North	PC	BS
* 1-31	1212	1213	1214	Yacht	DANIEL				North	C	DE

1-28- Near barrier stopped while opening  
 1-28- Near Barrier stopped while opening  
 1-29- " " " " closing  
 1-30- " " " " opening  
 1-31- Wedge Stuck closed Trying to open

NORTH CAROLINA DEPARTMENT OF TRANSPORTATION

BRIDGE OVER Alligator River

RIVER AT Sandy Point

ROUTE US 64

REPORT OF DRAW OPENING FOR MONTH OF February 2019

Page #1

DATE	TIME VESSEL SIGNALLED	TIME GATES CLOSED	DRAW FULLY OPEN	KIND OF VESSEL	NAME OR NUMBER OF VESSEL	TIME GATES ARE OPENED	DELAY DUE TO BRIDGE OPENING	NO. OF VEHICLES DELAYED	REMARKS	WEATHER WHEN BOAT WAS PASSING THROUGH	NAME OF OPERATOR
1	0940	0941	0942	SAIL	Sllice	0948	8	7	South	PC	BM
1	-	-	-	SAIL	Knot Flying	-	-	-	South	PC	BM
1	1325	1326	1327	TUG	Island Express	1337	12	36	North	C	BM
1	1623	1624	1625	TUG	Isl. Trader	1631	8	51	North	Clear	RP
2	0707	0704	0705	SAIL	Satori	0711	8	5	South	PC	DE
2	1417	1418	1419	TUG	Goose Creek	1439	22	45	North	C	BS
2	1850	1851	1852	TUG	Island Explorer	1900	10	40	North	PC	BS
3	0710	0711	0712	SAIL	Prodadis	0718	08	05	South	C	DE
3	0902	0903	0904	TUG	Island Girl	0920	18	17	North	PC	DE
3	1130	1131	1132	TRAWLER	Sea Glass	1138	8	15	South	Cy	DE
3	2201	22	22	TUG	Isl. Girl	2211	10	3	North	Cloudy (R)	RP
4	0842	0843	0844	MOTOR VESSEL	STELLA MANIA	0848	6	10	South	Cloudy, Rain	BM
4	2012	2013	2014	TUG	Miss Mary	2025	13	15	South	cloudy, rain	BS
4	2100	2101	2102	TUG	Island Girl	2110	10	5	South	cloudy	BS
5	1322	1323	1324	TUG	Isl. Trader	1331	9	27	South	Clear	RP
5	2305	2306	2307	TUG	Mary Bennett	2314	9	8	North	PC	BM
6	0018	0019	0020	TUG	Isl. Explorer	0027	9	3	South	P.C.	RP
6	0237	0238	0239	TUG	Mary Bennett	0244	7	1	South	P.C.	RP
7	1024	1025	1026	TUG	Island Trader	1033	9	17	North	Clear	MM
7	1303	1304	1305	TUG	Island Girl	1315	12	33	North	PC	MM
6	0316	0317	0318	TRAWLER	CAPT NATHAN	0323	7	2	South	PC	BM
7	0521	0522	0523	TUG	Hercules	0531	10	12	South	PC	BM
8	0957	0958	0959	Spanish	NO NAME NEW VESSEL	1003	6	21	North	Clear	MM
8	1127	1128	1129	Spanish	Miss Ida	1133	6	16	South	Clear	MM
8	1427	1428	1429	TUG	Rudink	1439	12	35	South	clear	BS
8	2125	2126	2127	TUG	Island Girl	2137	12	25	South	clear	BS
9	2004	2005	2006	FISHING TRAWLER	CAPT Alex	2011	7	7	South	Clear	MM
9	2347	2348	2349	TUG	Island Explorer	2357	11	1	North	Clear	MM
10	1134	1139	1140	SAIL	E G	1144	6	16	South	C	BM
10	1920	1921	1922	TRAWLER	Sea Glass	1928	8	14	North	P.C.	RP
10	2310	2311	2312	TUG	Isl. Explorer	2318	8	1	South	P.C.	RP

\* 2-2 Near Barrier stop on closing 2 times  
 2-2-19 Near Barrier stopped 4 times on opening



NORTH CAROLINA DEPARTMENT OF TRANSPORTATION

BRIDGE OVER Alligator River

RIVER AT Sandy Point

ROUTE US 64

REPORT OF DRAW OPENING FOR MONTH OF

March

2019

Page #1

DATE	TIME VESSEL SIGNALLED	TIME GATES CLOSED	DRAW FULLY OPEN	KIND OF VESSEL	NAME OR NUMBER OF VESSEL	TIME GATES ARE OPENED	DELAY DUE TO BRIDGE OPENING	NO. OF VEHICLES DELAYED	REMARKS	WEATHER WHEN BOAT WAS PASSING THROUGH	NAME OF OPERATOR
1	01600	01601	01602	TUG	Isl. Girl	01612	12	24	North	Cloudy	Bm
1	2347	2348	2349	Tug	Island Explorer	2356	9	4	North	Cloudy-Rain	MM
2	0600	0601	0602	Tug	Coastal Trader	0610	10	4	South	Cy	BE
2				Tug	MARVICK				South	Cy	DE
2	0735	0736	0737	Yacht	VICKING 58	0742	7	8	South	Cy	DE
2	1302	1303	1304	SAIL	MARVALLES	1310	8	22	South	Cy	DE
2	1318	1319	1320	SAIL	Fippie	1325	7	17	South	Cy	DE
2	1448	1449	1450	Trawler	Donato	1455	7	30	North	Cy	BS
2	2302	2303	2304	Tug	Island Explorer	2317	15	11	South	Cy	BS
3	2001	2002	2003	Tug	Isl. Progress	2010	9	16	South	Cloudy	RR
4	1237	1238	1239	SAIL	Restless	1244	7	15	South	CY	Bm
4	1331	1332	1333	Trawler	MA Pehw Rae	1338	7	23	North	CY	Bm
5	0655	0656	0657	Powerboat	Vested Interest	0703	8	21	South	Cloudy	MM
5	0927	0928	0929	Motorboat	Stella	0933	6	15	North	Cloudy	MM
5	1006	1007	1008	Spanish	Capt. Lady	1012	6	16	South	Cloudy	MM
5	1025	1026	1027	Trawler	Interlude	1032	7	14	South	Cloudy	MM
5				Trawler	Southen Key				South	Cloudy	MM
5	1044	1045	1046	Trawler	Joy Ride	1051	7	7	South	Cloudy	MM
5	2207	2208	2209	Tug	Island Explorer	2220	13	4	North	CY	Bm
5	2226	2227	2228	Tug	Coastal Trader	2235	9	2	North	CY	Bm
6	0130	0131	0132	Tug	Island Explorer	0140	10	3	South	PC	Bm
6	1150	1151	1152	CHT SAIL	Ferblan CA	1058	8	11	North	C	DE
7	0402	0403	0404	TUG	Isl. Express	0416	14	2	South	P.C.	RP
7	0423	0424	0425	TUG	Isl. Trader	0432	9	3	South	P.C.	RP
7	0811	0812	0813	Fishing Trawler Commercial	Capt. Gordon	0821	10	15	South	Clear	MM
7	1556	1557	1558	Trawler	Amen	1604	4	35	North	PC	Bm
7	2244	2245	2246	Tug	Island Girl	2256	12	4	South	PC	Bm
9	0249	0250	0251	Tug	Island Girl	0302	13	1	North	PC	BS
9	1213	1214	1215	SAIL	Virginia Aprozess	1219	6	27	North	CY	Bm
9	1300	1301	1302	Yacht	Sperry Star	1307	7	28	South	CY	Bm
9	1312	1313	1314	Tug	Island Trader	1323	12	36	North	CY	Bm



NORTH CAROLINA DEPARTMENT OF TRANSPORTATION

BRIDGE OVER Alligator River

RIVER AT Sandy Point

ROUTE US 64

REPORT OF DRAW OPENING FOR MONTH OF March

2019

#2

DATE	TIME VESSEL SIGNALLED	TIME GATES CLOSED	DRAW FULLY OPEN	KIND OF VESSEL	NAME OR NUMBER OF VESSEL	TIME GATES ARE OPENED	DELAY DUE TO BRIDGE OPENING	NO. OF VEHICLES DELAYED	REMARKS	WEATHER WHEN BOAT WAS PASSING THROUGH	NAME OF OPERATOR
9	1509	1510	1511	Sail	Autumn	1518	9	12	North	Cloudy	MM
9	1526	1527	1528	Power Vessel	Nothing Collas <sup>ME</sup>	1532	6	14	North	Cloudy	MM
9	2157	2158	2159	Tug	Mary Bennett	2205	8	10	South	Cloudy	MM
10	0723	0724	0725	Tug	Jack Holland	0732	9	11	South	CY	Bm
10	0808	0809	0810	Trawler	Next Dance	0815	7	7	South	CY	Bm
10	1344	1345	1346	Spl. Fish	Carolina Pirate	1351	7	40+	North	PC	Bm
10	1504	1505	1506	TUG	Isl. Lookout	1515	11	52	North	Cloudy	RP
10	1523	1524	1525	TUG	Isl. Trader	1534	11	69	South	Cloudy	RP
11	0113	0114	0115	TUG	Isl. Express	0122	9	1	South	Cloudy	RP
11	0848	0849	0850	Motor Vessel	Coast Adventure	0854	6	15	South	Cloudy	MM
11	1607	1608	1609	Tug	Isl. Lookout	1617	10	28	South	Clear	BS
12	0249	0250	0251	Tug	Isl. Progress	0310	21	2	North	clear	BS
12	0350	0351	0352	Tug	Isl. Pilot	0403	13	3	South	clear	BS
12	1212	1213	1214	TRAWLER	Dress Gray	1222	10	26	North	C	DE
12				TRAWLER	dutt-ore				North	C	DE
12				Yacht	Home port				North	C	DE
13	0416	0417	0418	TUG	Island Progress	0427	11	1	South	Clear	MM
13	1200	1201	1202	Tug	Island Express	1210	10	19	NORTH	C	DE
13				Tug	Island Lookout				NORTH	C	DE
13	1406	1407	1408	Sail	Just Air	1414	20	28	South	C	BS
14	0605	0606	0607	Tug	Island Lookout	0616	11	27	South	P clear	MM
14	0826	0827	0828	Trawler	Le Beau	0833	7	17	South	Cloudy	MM
14	1054	1055	1056	Power Vessel	Jeanne Till	1100	6	20	North	P Cloudy	MM
14	1200	1201	1202	Trawler	Que Sera	1207	7	23	South	PC	MM
14	1246	1247	1248	Sail	Jenny Macie	1257	11	39	North	PC	MM
14				Trawler	Last Chance				North	PC	MM
15	0720	0721	0722	SAIL	Reliant	0726	6	20	South	PC	Bm
15	0905	0906	0907	Tug	Island Girl	0920	15	50+	North	PC	Bm
15	0926	0927	0928	Tug	Island Lookout	0937	11	40+	North	PC	Bm
15	1041	1042	1043	Yacht	Lady Smiles	1048	7	28	North	PC	Bm
15	1310	1311	1312	Motor Vessel	Fly Trap III	1317	7	32	North	PC	Bm

\* Rear Barrier stopped on opening. Went down & tripped the barrier twice acknowledge alarm twice before finally getting it to finish.

NORTH CAROLINA DEPARTMENT OF TRANSPORTATION

BRIDGE OVER Alligator River

RIVER AT Sandy Point

ROUTE US 64

REPORT OF DRAW OPENING FOR MONTH OF

March

2019

#3

DATE	TIME VESSEL SIGNALLED	TIME GATES CLOSED	DRAW FULLY OPEN	KIND OF VESSEL	NAME OR NUMBER OF VESSEL	TIME GATES ARE OPENED	DELAY DUE TO BRIDGE OPENING	NO. OF VEHICLES DELAYED	REMARKS	WEATHER WHEN BOAT WAS PASSING THROUGH	NAME OF OPERATOR
15	1433	1434	1435	Motor Vessel	Knot Working	1440	7	35	North	PC	BS
15	2341	2342	2343	Tug	Island Express	1450	9	10	South	PC	BS
16	0830	0831	0832	TRAWLER	Adaigo	0836	6	15	South	Cloudy	MM
16	1243	1244	1245	SAIL	Fifth Quarter	1250	7	19	North	Cloudy	MM
16	1600	1601	1602	Tug	Island Girl	1613	13	40+	South	PC	BM
16	1617	1618	1619	Motor Vessel	Mabukay	1624	7	20	North	PC	BM
16	2254	2255	2256	Tug	Island Lookout	2305	11	13	South	CY	BM
17	0150	0151	0152	TRAWLER	CAPT Alex	0200	10	3	North	CY	BM
17	-	-	-	TRAWLER	CAPT NATHAN	-	-	-	North	CY	BM
17	-	-	-	TRAWLER	Addiction	-	-	-	North	CY	BM
17	0302	0303	0304	Tug	Ranger	0314	12	3	North	CY	BM
17	1339	1340	1341	Yacht	Scouts	1345	6	31	South	PC	MM
17	1402	1403	1404	Tug	Island Progress	1412	10	41	North	PC	MM
17	1504	1505	1506	TRAWLER	Marisol	1511	7	15	North	PC	MM
17	1718	1719	1720	Tug	Island Express	1729	11	28	North	PC	MM
18	0209	0210	0211	Tug	JACK HOLLAND	0217	8	4	North	CLEAR	MM
19	0816	0817	0818	YACHT	Gallivant	0824	8	35	North	C	BM
19	1311	1312	1313	SAIL	SEA PANS	1318	7	28	South	C	BM
19	1326	1327	1328	Motor Vessel	Floating Home	1334	8	19	North	C	BM
18	1420	1421	1422	Tug	Toland Pilot	1432	12	30	North	C	BS
18	1446	1447	1448	SAIL	Speedwell	1456	10	25	North	C	BS
18	-	-	-	Tug	Island Girl	-	-	-	North	C	BS
18	1635	1636	1637	SAIL	Interlude	1643	8	32	North	C	BS
* 19	0530	0531	0532	Tug	Island Express	0545	15	19	South	PC	BS
19	0932	0933	0934	Yacht	Endless Holiday	0938	6	12	South	PC	MM
19	1139	1140	1141	SAIL	Brigadeon	1146	7	8	South	PC	MM
19	1226	1227	1228	YACHT	Shing Ray SS	1232	6	14	North	PC	MM
19	1513	1514	1515	Motor Vessel	Carol Ann 3	1520	7	22	North	PC	BM
19	1549	1550	1551	SAIL	Isle Penula	1557	8	28	North	PC	BM
19	1736	1737	1738	CATSAIL	Jersey CAT	1743	7	24	North	PC	BM
20	1546	1547	1548	Trawler	Ramsey	1554	8	42	North	Cloudy (R)	PP

\* Near Barrier stopped went down to trap and it cleared alarm finished on opening.

NORTH CAROLINA DEPARTMENT OF TRANSPORTATION

BRIDGE OVER Alligator River

RIVER AT Sandy Point

ROUTE US 64

REPORT OF DRAW OPENING FOR MONTH OF March

2019

#4

DATE	TIME VESSEL SIGNALLED	TIME GATES CLOSED	DRAW FULLY OPEN	KIND OF VESSEL	NAME OR NUMBER OF VESSEL	TIME GATES ARE OPENED	DELAY DUE TO BRIDGE OPENING	NO. OF VEHICLES DELAYED	REMARKS	WEATHER WHEN BOAT WAS PASSING THROUGH	NAME OF OPERATOR
21	0143	0144	0145	TUG	Isl. Pitot	0153	10	2	South	Cloudy (R)	RP
21	0325	0326	0327	Commercial Trawler	Damera Lane	0333	8	3	South	Cloudy (R)	RP
21	1118	1119	1120	Trawler	Lighter up	1124	6	15	South	Cloudy-fog Rain	MM
21	1200	1201	1202	Tug	Island/lookout	1210	10	27	North	Cloudy-fog-Rain	MM
21				Trawler Sail	URSA Major				North	Cloudy-Rain-fog	MM
21	1400	1401	1402	Sport Fish	LARA	1407	7	21	South	PC	Bm
21	1950	1951	1952	Tug	Island Express 2001		11	10	North	CY	Bm
21	2156	2157	2158	Tug	Hercules 2106		12	9	North	CY	Bm
22	0402	0403	0404	Tug	Island Explorer 0414		12	1	North	PC	Bm
22	0738	0739	0740	Sail	Sloop John D	0745	7	14	North	Clear	MM
23	1212	1213	1214	Motor vessel	Galeon	1216	6	24	South	C	Bm
23	1407	1408	1409	Tug	Island Express	1416	9	17	South	Clear	MM
23				Trawler	BLISS				North	Clear	MM
23	1518	1519	1520	Sport Fish	White Heron	1525	7	31	North	Clear	MM
24	0707	0708	0709	Motor vessel	Veno	0714	7	7	South	C	Bm
24	0855	0856	0857	Tug	Gause Creek	0915	20	20	South	Line of Pipe clear	Bm
24	1044	1045	1046	Sail	Pandora	1051	7	50+	North	clear	Bm
24	1311	1312	1313	Sail	Opus	1318	7	50+	North	clear	Bm
24	1420	1421	1422	Trawler	Not Working	1427	7	45	North	Clear	RP
24	1546	1547	1548	Trawler	Decon Blue	1553	7	45	North	Clear	RP
24	1607	1608	1609	Sport Fish	Grey Pearl	1614	7	34	South	Clear	RP
24				Sport Fish	Viking 48				South	clear	RP
24	2221	2222	2223	TUG	Isl. Explorer	2230	9	8	South	P.C.	RP
25	0811	0812	0813	Yacht	Galea (New Boat)	0817	6	8	South	P.C.	MM
25	0945	0946	0947	Trawler	Heartbeat	0953	8	11	North	P.C.	MM
25				Sail	Alliso				North	P.C.	MM
25	1048	1049	1050	Tug	PONCA	1056	8	17	North	P.C.	MM
25	1148	1149	1150	Trawler	Lisa Morgan	1155	7	12	North	P.C.	MM
25	1250	1251	1252	Sail	Boris	1257	7	19	North	P.C.	MM
25	1506	1507	1508	Motor Vessel	Explorer	1513	7	24	North	PC	BS
27	0344	0345	0346	Sport Fish	El loco	0351	7	0	South	P.C.	RP

NORTH CAROLINA DEPARTMENT OF TRANSPORTATION

BRIDGE OVER Alligator River

RIVER AT Sandy Point

ROUTE US 64

REPORT OF DRAW OPENING FOR MONTH OF March 2019

# 5

DATE	TIME VESSEL SIGNALLED	TIME GATES CLOSED	DRAW FULLY OPEN	KIND OF VESSEL	NAME OR NUMBER OF VESSEL	TIME GATES ARE OPENED	DELAY DUE TO BRIDGE OPENING	NO. OF VEHICLES DELAYED	REMARKS	WEATHER WHEN BOAT WAS PASSING THROUGH	NAME OF OPERATOR
27	0952	0953	0954	Tug	TONCA	1000	8	24	South	clear	BE
27	1225	1226	1227	Trawler	Journey	1233	8	17	North	clear	BE
27	1357	1358	1359	Yacht	Re + ME	1405	8	24	North	clear	BM
27	-	-	-	Motor Vessel	Sequill	-	-	-	North	clear	BM
27	1504	1505	1506	Trawler	TALULAH	1511	7	36	North	clear	BM
27	1605	1606	1607	Sail	Interlude	1612	7	30	North	clear	BM
28	1100	1101	1102	Sail	Lucero	1108	8	24	North	Clear	MM
28	/	/	/	Spanish	Miss Jan	/	/	/	North	Clear	MM
28	/	/	/	Yacht	Max-5	/	/	/	North	Clear	MM
28	1139	1140	1141	Trawler	Sea Glass	1146	7	19	North	Clear	MM
28	/	/	/	Trawler	Peggy Sue	/	/	/	South	Clear	MM
28	/	/	/	Powerboat	Merkat	/	/	/	North	Clear	MM
28	1220	1221	1222	Yacht	MIST	1226	6	21	North	Clear	MM
28	1235	1236	1237	Yacht	Island Time	1241	6	16	North	Clear	MM
28	1250	12	12	Cat Sail	Tro La Mer	1257	7	23	North	Clear	MM
28	1431	1432	1433	Trawler	Lucille	1439	8	23	North	clear	RP
28	1740	1741	1742	TUG	Beaufort Belle	1748	8	50	South	clear	RP
28	1828	1829	1830	Sail	Zingaro	1836	8	21	North	clear	RP
29	0804	0805	0806	SAIL	Boom Nevada	0812	8	26	South	clear	BM
29	0925	0926	0927	Sail	SANTUARY	0932	7	26	North	clear	BM
29	/	-	-	sp. Fish	My Dream	-	-	-	North	clear	BM
29	1047	1048	1049	Motor Vessel	Restless	1054	7	36	North	clear	BM
29	1141	1142	1143	Spur Fish	Wild Card	1148	7	41	North	clear	BM
29	1220	1221	1222	SAIL	JAHUANE	1227	7	28	North	clear	BM
29	1234	1239	1240	Sail	Just Air	1244	6	40+	North	clear	BM
29	1249	1250	1251	CAT SAIL	Twin Ship	1257	8	45	North	clear	BM
29	-	-	-	Trawler	Rum Away	-	-	-	North	clear	BM
29	-	-	-	Motor Vessel	SELAH	-	-	-	North	clear	BM
29	1334	1335	1336	Sail	Spray	1241	7	30+	North	clear	BM
29	1404	1405	1406	Tug	Island Explorer	1415	11	60+	North	Clear	MM
29	1438	1439	1440	Powerboat	Azura Blue-White	1447	9	37	North	Clear	MM

NORTH CAROLINA DEPARTMENT OF TRANSPORTATION

BRIDGE OVER Alligator River

RIVER AT Sandy Point  
2019

ROUTE US 64

REPORT OF DRAW OPENING FOR MONTH OF March

#6

DATE	TIME VESSEL SIGNALLED	TIME GATES CLOSED	DRAW FULLY OPEN	KIND OF VESSEL	NAME OR NUMBER OF VESSEL	TIME GATES ARE OPENED	DELAY DUE TO BRIDGE OPENING	NO. OF VEHICLES DELAYED	REMARKS	WEATHER WHEN BOAT WAS PASSING THROUGH	NAME OF OPERATOR
29				Trawler	Lone Ranger				North	Clear	MM
29	1559	1600	1601	Powerboat	Nights Passage	1605	6	33	North	Clear	MM
29	2235	2236	2237	Tug	Island Girl	2244	9	12	South	Clear	MM
30	0944	0945	0946	Yacht	Sperry Star	0952	8	23	North	Clear	DE
30	1103	1104	1105	Yacht	NO EXCUSSE	1112	9	27	North	PC	DE
30	1205	1206	1207	Trawler	Rennie Rod	1219	11	31	North	PC	DE
30				Tug	Island Explorer				South	PC	DE
30				SAIL	paper Bird				North	PC	DE
30	1235	1236	1237	SAIL	more pesca	1242	7	22	South	PC	DE
30	1247	1248	1249	SAIL	ALA00	1257	10	43	North	PC	DE
30				SAIL	Over the Edge				North	PC	DE
30	1328	1329	1330	Yacht	La Dolcorita	1336	8	41	South	PC	BS
30	1612	1613	1614	Tug	Island Pilot	1624	12	48	North	PC	BS
30	1640	1641	1642	Growinger	Sail	1648	8	34	North	PC	BS
30	1652	1651	1652	Rat Boat	Sail	1700	8	42	North	PC	BS
31	0909	0910	0911	Spanish	<sup>with the</sup> New Vessel	0915	6	12	North	P.C.	MM
31	0952	0953	0954	Sail	Grace	0959	7	35	North	Clear	MM
31	1009	1010	1011	Sail	Gone Away	1015	6	41	North	Clear	MM
* 31	1026	1027	1028	Tug	MAURICK	1041	16	70+	South	Clear	MM
31				Tug	Justin				South	Clear	MM
31	1142	1143	1144	Yacht	<sup>new vessel</sup> white	1149	7	31	North	P.C.	MM
31	1157	1158	1159	Motor Vessel	Happy Days	1203	6	42	North	PC	MM
31	1245	1246	1247	Tug	Island Girl	1257	12	73	North	PC	MM
31				Yacht	Velocita				North	PC	MM
31	1319	1320	1321	SAIL	Solitude	1325	6	26	North	Cloudy	MM
31	1358	1359	1400	SAIL	Mi Amigo	1404	6	23	South	Cloudy - Rain	MM
31	1700	1701	1702	Sail	Sea Mistress	1707	7	40	North	Cloudy	P.C.

\* Hauling Pipe

NORTH CAROLINA DEPARTMENT OF TRANSPORTATION

BRIDGE OVER Alligator River

RIVER AT Sandy Point

ROUTE US 64

REPORT OF DRAW OPENING FOR MONTH OF

April

2019

Page # 1

DATE	TIME VESSEL SIGNALLED	TIME GATES CLOSED	DRAW FULLY OPEN	KIND OF VESSEL	NAME OR NUMBER OF VESSEL	TIME GATES ARE OPENED	DELAY DUE TO BRIDGE OPENING	NO. OF VEHICLES DELAYED	REMARKS	WEATHER WHEN BOAT WAS PASSING THROUGH	NAME OF OPERATOR
4-1	09 56	09 57	09 58	Tug	Island Explorer	10 07	11	26	North	PC	DE
4-1	13 10	13 11	13 12	Sail	Moon Shine	13 17	7	24	North	PC	DE
4-1				Yacht	Wilder Mine				North	PC	DE
4-1	13 30	13 31	13 32	Sail	Spicey	13 40	10	23	North	PC	DE
4-1	14 26	14 27	14 28	Sail	Gratitude	14 33	7	31	North	PC	BS
4-2	03 52	03 53	03 54	Tug	Island Girl	04 02	10	3	South	PC	BS
2	06 58	06 59	07 00	Tug	Justin	07 06	8	19	North	Cloudy	MM
2	08 02	08 03	08 04	Tug	Maurick	08 09	7	12	North	Cloudy	MM
2	08 21	08 22	08 23	Yacht	Griffith Jones	08 28	7	19	North	Cloudy	MM
2	08 24	08 35	08 36	Yacht	Gimme Time	08 40	6	11	North	Cloudy	MM
2				Yacht	Why Knot				North	Cloudy	MM
2	15 12	15 13	15 14	Sail	Jean of Arke	15 21	9	41	North	Cloudy R	PS
3	11 25	11 26	11 27	Sail	TRUNAT	11 33	8	14	North	C	DE
3	13 12	13 13	13 14	Power Boat	Stella Mae	13 19	7	17	North	C	DE
3	13 23	13 24	13 25	SAIL	Southern Hawk	13 29	7	22	North	C	DE
3	13 33	13 34	13 35	Power Boat	Sea Script	13 41	8	30	South	C	BS
3	14 24	14 25	14 26	Sail	Sea Drive	14 32	8	26	North	C	BS
3	16 36	16 37	16 38	Sail	Evening Light	16 44	8	33	North	C	BS
4	02 56	02 57	02 58	Tug	Island Explorer	03 07	2	11	South	C	BS
4	08 53	08 54	08 55	Sail	Improbability	09 01	8	12	North	PC	MM
4	09 31	09 32	09 33	Motor Boat	Explorer	09 37	6	17	North	PC	MM
4	10 37	10 38	10 39	Trawler	SHRUG	10 44	7	12	South	PC	MM
4	11 40	11 41	11 42	Trawler	Capitoli	11 47	7	14	North	PC	MM
4	12 10	12 11	12 12	Yacht	Seaborn	12 16	6	17	North	PC	MM
4	13 07	13 08	13 09	SAIL	Appalar	13 14	7	9	North	Clear	MM
4	13 50	13 51	13 52	Trailer	Edith B	13 57	7	25	North	Clear	BM
4	14 03	14 04	14 05	Motor Vessel	Chairmen of the Board	14 10	7	40+	South	Clear	BM
4	-	-	-	Motor Vessel	No Name	-	-	-	South	Clear	BM
4	15 14	15 15	15 16	SAIL	Caroline	15 21	7	50+	North	Clear	BM
4	17 14	17 15	17 16	Motor Vessel	OTTER	17 21	7	40+	North	Clear	BM
4	17 35	17 36	17 37	SAIL	LURANA	17 42	7	33	North	Clear	BM

NORTH CAROLINA DEPARTMENT OF TRANSPORTATION

BRIDGE OVER Alligator River

RIVER AT Sandy Point

ROUTE US 64

REPORT OF DRAW OPENING FOR MONTH OF April

2019

#2

DATE	TIME VESSEL SIGNALLED	TIME GATES CLOSED	DRAW FULLY OPEN	KIND OF VESSEL	NAME OR NUMBER OF VESSEL	TIME GATES ARE OPENED	DELAY DUE TO BRIDGE OPENING	NO. OF VEHICLES DELAYED	REMARKS	WEATHER WHEN BOAT WAS PASSING THROUGH	NAME OF OPERATOR
4	-	-	-	SAIL	Allegro	-	-	-	North	clear	Bm
4	1818	1819	1820	SAIL	Teulah	1825	7	29	North	clear	Bm
4	1935	1936	1937	SAIL	Dancing Lions	1842	7	15	North	clear	Bm
5	1054	1055	1056	Motor Vessel	Leah Guy	1100	6	21	North	Cloudy	MM
5	1207	1208	1209	Trawler	Silene	1214	7	41	North	Cloudy	MM
5	1349	1350	1351	Motor Vessel	Last Run	1403	14	53	North	Cloudy	BS
5	-	-	-	Motor Vessel	East Rose	-	-	-	North	Cloudy	BS
5	-	-	-	Motor Vessel	Slow Ball	-	-	-	North	cloudy	BS
5	1412	1413	1414	Fishing Vessel	Sea Queen	1420	8	22	North	cloudy	BS
5	1636	1637	1638	Sail	Bella Wood	1644	8	48	North	cloudy	BS
5	1648	1649	1650	Trawler	MINNEHaha	1654	10	40	North	cloudy	BS
5	1736	1737	1738	Yacht	PARGA	1844	8	27	North	cloudy	BS
6	0433	0434	0435	Tug	Island Pilot	0444	11	4	South	P. cloudy	BS
6	0632	0633	0634	SAIL	kestrel	0640	8	7	South	cy	Bm
6	0845	0846	0847	SAIL	ZIYDU	0853	8	20	North	pc	Bm
6	-	-	-	SAIL	Second Wind	-	-	-	North	pc	Bm
6	-	-	-	YACHT	Keena Dale	-	-	-	South	pc	Bm
6	0930	0931	0932	Motor Vessel	Great Escape	0938	6	40+	North	pc	Bm
6	-	-	-	Motor Vessel	Pegasus	-	-	-	North	pc	Bm
6	1020	1021	1022	LOT SAIL	Who knew	1028	8	32	North	pc	Bm
6	1042	1043	1044	SAIL	Southern Cross	1049	7	40+	North	pc	Bm
6	1115	1116	1117	Motor Vessel	No NAME	1123	8	40+	North	pc	Bm
6	-	-	-	Spot Fish	Top Shelf	-	-	-	North	pc	Bm
6	-	-	-	TRAWLER	Esmarable	-	-	-	North	pc	Bm
6	1316	1317	1318	Spot Fish	GALENE	1323	7	32	North	pc	Bm
6	1339	1340	1341	SAIL	Cutting Class	1346	7	28	North	Cloudy	MM
6	1930	1931	1932	Tug	PONCA	1939	9	11	North	Cloudy	MM
6	2128	2129	2130	US NAVY	LCM 8618	0938	10	14	South	Cloudy	MM
6	-	-	-	US NAVY	LCM 8508	-	-	-	South	Cloudy	MM
7	0658	0659	0700	TRAWLER	SAINT Jude	0705	7	13	South	cy, F	Bm
7	1258	1259	1300	SAIL	Sikie	1305	7	48	North	pc	Bm



NORTH CAROLINA DEPARTMENT OF TRANSPORTATION

BRIDGE OVER Alligator River

RIVER AT Sandy Point

ROUTE US 64

REPORT OF DRAW OPENING FOR MONTH OF April

2019

#3

DATE	TIME VESSEL SIGNALLED	TIME GATES CLOSED	DRAW FULLY OPEN	KIND OF VESSEL	NAME OR NUMBER OF VESSEL	TIME GATES ARE OPENED	DELAY DUE TO BRIDGE OPENING	NO. OF VEHICLES DELAYED	REMARKS	WEATHER WHEN BOAT WAS PASSING THROUGH	NAME OF OPERATOR
7	1334	1335	1336	Trauler	Water Lily	1341	7	50+	North	PC	BA
7	1407	1408	1409	Sail	Felicitly	1414	7	50+	North	P.C.	RP
7	1557	1558	1559	CA Sail	Montigney Lanza	1604	7	45	North	PC	RP
7	1638	1639	1640	Sail	Silver Girl	1645	7	44	North	clear	RP
7	1842	1843	1844	Trawler	Freedom	1851	9	37	North	P.C.	RP
7	1923	1924	1925	Trawler	Cloud Nine	1931	8	22	North	PC	RP
7	2138	2139	2140	TUG	Isl. Pilot	2148	10	19	North	P.C.	RP
8	0729	0730	0731	SAIL	East Coast	0735	6	20	North	P.C.	MM
8	0837	0838	0839	SAIL	Sails Call	0845	8	27	North	PC	MM
8	0940	0941	0942	Trawler	Chucero	0947	7	17	North	P.C.	MM
8	1013	1014	1015	Motor Vessel	Turkey up	1019	6	14	North	P.C.	KLL
8	1048	1049	1050	Yacht	Blue Jacket	1056	8	19	North	PC	MM
8	1109	1110	1112	Motor Vessel	Mandy Blue	1115	6	12	North	PC	MM
8	1146	1147	1148	Trawler	Choppie	1153	7	19	North	PC	MM
8	1247	1248	1249	Trawler	Summertime	1254	7	17	North	PC	MM
8	1325	1326	1327	Trawler	Robin	1333	8	16	North	PC	MM
8				SAIL	Right Now				North	P.C.	MM
8	1507	1508	1508	Sail	Howard	1514	7	21	North	PC	BS
8	1534	1535	1536	Motor Vessel	Salt Light	1541	7	24	South	PC	BS
8	1621	1622	1623	Yacht	Hathor	1629	8	33	North	PC	BS
9	0740	0741	0742	US Army	LCM	0748	8	18	North	PC	DE
9				US Army	LCM				North	PC	DE
9	0954	0955	0956	Sail	Chee	1003	9	23	North	PC	DE
9	1105	1106	1107	Yacht	Fancy Free	1113	8	19	North	PC	DE
9	1120	1121	1122	Power Boat	Big W.	1128	8	11	North	PC	DE
9	1134	1135	1136	Yacht	Dream Come True	1142	8	24	North	PC	DE
9	1200	1201	1202	Trawler	Right Side	1209	9	10	North	PC	DE
9				Trawler	Gause				North	PC	DE
9				Yacht	Kelly Lyard				North	PC	DE
9	1224	1225	1226	Trawler	Elongate	1232	8	16	North	PC	DE
9				Sail	Long gone				North	PC	DE



NORTH CAROLINA DEPARTMENT OF TRANSPORTATION

BRIDGE OVER Alligator River

REPORT OF DRAW OPENING FOR MONTH OF

April

RIVER AT Sandy Point

2019

ROUTE US 64

Page #4

DATE	TIME VESSEL SIGNALLED	TIME GATES CLOSED	DRAW FULLY OPEN	KIND OF VESSEL	NAME OR NUMBER OF VESSEL	TIME GATES ARE OPENED	DELAY DUE TO BRIDGE OPENING	NO. OF VEHICLES DELAYED	REMARKS	WEATHER WHEN BOAT WAS PASSING THROUGH	NAME OF OPERATOR
9	1242	1243	1244	TRAWLER	PASSAGE	1250	8	10	North	PC	DE
9	1320	1321	1322	SAIL	FEELBACK	1328	8	24	North	PC	DE
9	1408	1409	1410	SAIL	Shadow	1415	7	17	North	Cloudy	RP
9	1417	1418	1419	Sport Fish	IKatere	1424	7	25	North	Cloudy	RP
9	1440	1441	1442	SAIL	UNICORN	1449	9	45	North	Cloudy	RP
9	1500	1501	1502	YACHT	Lady Elaine	1507	7	17	South	Cloudy	RP
9	1610	1611	1612	SAIL	Peaceful Warrior	1617	7	28	North	P.C.	RP
9	1655	1656	1657	TUG	Ponca	1702	7	36	South	Cloudy	RP
9	1732	1733	1734	SAIL	Road Home	1739	7	31	North	Cloudy	RP
9	1757	1758	1759	TRAWLER	Mazurka	1804	7	20	North	Cloudy	RP
10	0401	0402	0403	TUG	Coastal Trader	0411	10	4	South	Cloudy	RP
10	1050	1051	1052	TRAWLER	Ramble ON	1057	7	14	North	Clear	DE
10	1146	1147	1148	YACHT	Sea J VI	1153	7	16	South	Clear	DE
10	1215	1216	1217	TRAWLER	Top Shelf	1123	8	12	North	Clear	DE
10				Power Boat	PATERATE				North		DE
10	1252	1253	1254	SAIL	Southwily II	1301	9	21	North	Clear	DE
10				TRAWLER	Sabbatical				North	Clear	DE
10	1356	1357	1358	SAIL	Wild Oats	1403	7	18	North	clear	Bm
10	1434	1435	1436	SAIL	OZZSUMATE	1440	6	50+	North	clear	PM
10	1359	1400	1401	TRAWLER	Serenity	1506	7	26	North	clear	PM
10	1526	1527	1528	SAIL	Dorothy Lynn	1532	6	35	North	clear	Bm
10	1537	1538	1539	TRAWLER	TADHANA	1544	7	23	North	clear	Bm
10	1531	1532	1533	SAIL	ELIZABETH	1358	7	54	North	clear	Bm
10	1617	1618	1619	SAIL	Molly B	1624	7	45	North	clear	Bm
10	1633	1634	1635	SAIL	Big Bear	1640	7	27	North	clear	Bm
10	2130	2131	2132	TUG	John Parrish	2141	11	20	North	clear	Bm
11	0852	0853	0854	CAT SAIL	ANNA	0859	7	8	North	Clear	MM
11	0933	0934	0935	YACHT	Monkey Quarter	0939	6	23	South	Clear	MM
11	1111	1112	1113	TUG	Goose Creek	1119	8	10	North	Clear	MM
11	1146	1147	1148	TRAWLER	NORMA JEN	1153	7	14	North	Clear	MM
11				TRAWLER	Northern Tide				North	Clear	MM

NORTH CAROLINA DEPARTMENT OF TRANSPORTATION

BRIDGE OVER Alligator River

REPORT OF DRAW OPENING FOR MONTH OF

RIVER AT Sandy Point

ROUTE US 64

April 2019

#5

DATE	TIME VESSEL SIGNALLED	TIME GATES CLOSED	DRAW FULLY OPEN	KIND OF VESSEL	NAME OR NUMBER OF VESSEL	TIME GATES ARE OPENED	DELAY DUE TO BRIDGE OPENING	NO. OF VEHICLES DELAYED	REMARKS	WEATHER WHEN BOAT WAS PASSING THROUGH	NAME OF OPERATOR
11	1218	1219	1220	Sail	Wind Rush	1224	6	3	North	Clear	MM
11	1618	1619	1620	Trawler	Lil BITE	1625	7	38	North	P.C.	RP
11	/	/	/	CAT Sail	No Name	/	/	/	North	P.C.	RP
11	1628	1629	1630	Sail	A E Y	1635	7	31	North	P.C.	RP
11	1639	1640	1641	Sail	Imagine Spd.	1647	8	44	North	P.C.	RP
12	0843	0844	0845	SAIL	Eyspy Rose	0849	6	31	North	clear	BM
12	0854	0855	0856	constant board cutter	Anvil	0901	7	38	North	PC	BM
12	0928	0929	0930	Sail	Kismet	0935	7	32	North	PC	BM
12	0942	0943	0944	Sail	Rainy Days	0949	7	36	North	PC	BM
12	-	-	-	Motor Vessel	LAST DANCE	-	-	-	North	PC	BM
12	1020	1021	1022	Motor Vessel	Cottage	1027	7	35	North	PC	BM
12	1059	1100	1101	Trawler	United	1106	7	37	North	PC	BM
12	1119	1120	1121	McStravigan	Motor Vessel	1126	7	36	North	PC	BM
12	-	-	-	Motor Vessel	Good Karma	-	-	-	North	PC	BM
12	1146	1147	1148	Trawler	Island Girl	1153	7	38	North	PC	BM
12	1158	1159	1200	Motor Vessel	LADY K	1208	10	50+	North	PC	BM
12	-	-	-	Yacht	Still the One	-	-	-	North	PC	BM
12	-	-	-	Yacht	Miles Away	-	-	-	North	PC	BM
12	1226	1227	1228	Trawler	Sunset Delight	1234	8	44	North	PC	BM
12	-	-	-	Motor Vessel	Pand Wagon	-	-	-	North	PC	BM
12	1254	1255	1256	Trawler	LADY CAROLYN	1302	8	60+	South	PC	BM
12	1355	1356	1357	Sail	The Edge	1403	8	58	North	PC	BS
12	1504	1505	1506	Sail	Stormy Petrel	1514	10	46	North	PC	BS
12	1540	1541	1542	Cat Sail	Mavis	1548	8	50+	North	PC	BS
12	1604	1605	1606	Tug	Island Girl	1616	12	70+	North	PC	BS
12	1712	1713	1714	Yacht	The Blue C	1720	8	60+	North	PC	BS
12	1724	1727	1728	Sail	Beyond	1735	9	32	North	PC	BS
12	1744	1745	1746	Sail	Sea Jay	1751	7	46	North	PC	BS
12	1820	1821	1822	Sail	Endurance	1828	8	38	North	PC	BS
12	1833	1834	1835	Sail	No Name	1841	8	48	North	PC	BS
12	1932	1933	1934	Sail	Azure A	1942	10	40+	North	PC	BS

Took wedges light awhile to come on while closing

NORTH CAROLINA DEPARTMENT OF TRANSPORTATION

BRIDGE OVER Alligator River

RIVER AT Sandy Point

ROUTE US 64

REPORT OF DRAW OPENING FOR MONTH OF April

2019

#6

DATE	TIME VESSEL SIGNALLED	TIME GATES CLOSED	DRAW FULLY OPEN	KIND OF VESSEL	NAME OR NUMBER OF VESSEL	TIME GATES ARE OPENED	DELAY DUE TO BRIDGE OPENING	NO. OF VEHICLES DELAYED	REMARKS	WEATHER WHEN BOAT WAS PASSING THROUGH	NAME OF OPERATOR
13	1208	1209	1210	US Army	MH 116	1228	20	15	South	PC	RS
13	/	/	/	US Army	MH 111	/	/	/	South	PC	RS
13	/	/	/	US Army	MH 107	/	/	/	South	PC	RS
13	0753	0754	0755	Yacht	<sup>New Boat</sup> Prudence 10	0759	6	7	South	Cloudy	MM
13	0908	0909	0910	CAT Sail	Angel Lane	0915	7	23	North	Cloudy	MM
13	/	/	/	Sail	Wind Magic	/	/	/	North	Cloudy	MM
13	0921	0922	0923	Sportfish	Waterbase	0927	6	15	North	Cloudy	MM
13	0959	1000	1001	Sail	Escape	1007	8	12	North	Cloudy	MM
13	1014	1015	1016	Motor Vessel	Da Klive	1020	6	29	North	Cloudy	MM
13	1030	1031	1032	Yacht	SEA-B	1037	7	25	South	Cloudy	MM
13	1215	1216	1217	Yacht	Tranquility	1222	7	16	North	Cloudy	MM
13	/	/	/	Sail	Rag Doll	/	/	/	North	Cloudy	MM
13	1323	1324	1325	Motor Vessel	Destiny	1329	6	31	North	Cloudy-Rain	MM
13	1334	1335	1336	Trawler	Andros	1340	6	19	North	Cloudy-Rain	MM
13	1406	1407	1407	Trawler	Misty	1413	7	70+	North	Cloudy	RP
13	1605	1606	1607	Trawler	Locks Nest	1612	7	65	North	Cloudy(L)	RP
13	1929	1930	1931	Commercial Trawler	Capt Alex	1935	9	18	South	Cloudy	RP
13	/	/	/	Commercial Trawler	Capt Nathan	/	/	/	South	Cloudy	RP
14	0605	0606	0607	Tug	Island Explorer	0613	8	6	North	PC	DE
14	0940	0941	0942	SAIL	Dream Keeter	0948	8	29	North	Cloudy	DE
14	1028	1029	1030	Yacht	ALTA	1035	7	42	North	PC	DE
14	1122	1123	1124	Fishing Trawler	Miss Sarah	1129	7	53	North	PC	DE
14	1141	1142	1143	Trawler	Yellow	1151	10	67	North	Cy	DE
14	/	/	/	Yacht	EBIE EAZIEY	/	/	/	North	Cy	DE
14	1230	1231	1232	SAIL	Sea Solvers	1238	8	54	North	Cy	DE
14	1305	1306	1307	SAIL	Whisper Wind	1312	7	61	North	Cy	DE
14	1322	1323	1324	Trawler	K Calaher	1329	7	52	South	Cy	DE
14	1341	1342	1343	Yacht	Maskley	1347	6	33	North	P.C.	MM
14	1352	1353	1354	Trawler	Bursted	1358	6	12	North	P.C.	MM
14	1448	1449	1450	Sail	Abakia	1456	8	27	North	PC	MM
14	1632	1633	1634	CAT Sail	Take 2	1639	7	29	North	Cloudy	MM

\* Last one had problems

NORTH CAROLINA DEPARTMENT OF TRANSPORTATION

BRIDGE OVER Alligator River

RIVER AT Sandy Point

ROUTE US 64

REPORT OF DRAW OPENING FOR MONTH OF

April 2019

#7

DATE	TIME VESSEL SIGNALLED	TIME GATES CLOSED	DRAW FULLY OPEN	KIND OF VESSEL	NAME OR NUMBER OF VESSEL	TIME GATES ARE OPENED	DELAY DUE TO BRIDGE OPENING	NO. OF VEHICLES DELAYED	REMARKS	WEATHER WHEN BOAT WAS PASSING THROUGH	NAME OF OPERATOR
14	2106	2107	2108	Tug	Coastal Trader	2114	8	7	North	Cloudy	MM
15	1010	1011	1012	CATSAIL	GMNI	1018	8	43	NORTH	Clear	DE
15				CATSAIL	FreeStly				NORTH	Clear	DE
15	1207	1208	1209	Power Boat	SELF thepty	1216	09	33	NORTH	Clear	DE
15				Power Boat	Janet FARR				North	Clear	DE
15	1414	1415	1416	Sail	Right Wing	1422	7	30+	South	clear	BS
15	1549	1550	1551	Cat	Sand Box	1600	11	50+	North	clear	BS
15				Sail	Benedica					clear	BS
15	1834	1835	1836	Sail	Snow White	1842	8	28	North	clear	BS
15	1954	1955	1956		RUTA	2001	7	19	North	clear	BJ
16	0720	0721	0722	Yacht	Mallard	0726	6	10	North	Clear	MM
16	0754	0755	0756	SAIL	Ksita	0801	7	25	North	Clear	MM
16	0904	0905	0906	Yacht	Selmate	0911	7	19	North	Clear	MM
16				Sail	SEA FOX				North	Clear	MM
16	1044	1045	1046	Yacht	Its A Blast	1050	6	10	North	Clear	MM
16	1133	1134	1135	Motor Vessel	Brewster	1139	6	19	North	Clear	MM
16	1149	1150	1151	Sail	Huapd.	1156	7	21	North	Clear	MM
16				Yacht	Good Graces				North	Clear	MM
16	1205	1206	1207	Sail	Treasure Island	1211	6	12	North	Clear	MM
16	1220	1221	1222	Power Vessel	Ellen B	1227	7	23	North	Clear	MM
16				Power Vessel	Zone 3				North	Clear	MM
16	1249	1250	1251	Sail	Amecia	1256	7	26	North	Clear	MM
16	1307	1308	1309	Motor Vessel	Sasasa	1314	7	19	North	Clear	MM
16				Sail	Joyful				North	Clear	MM
16	1336	1337	1338	Motor Vessel	Our Time	1346	10	31	North	Clear	MM
16				Motor Vessel	Crisma				North	Clear	MM
16	1354	1355	1356	Trailer	Miami Rider	1359	5	24	North	Clear	MM
16	1417	1418	1419	Sail	Petuna	1424	7	43	North	Clear	RP
16				Trawler	Freebird				North	Clear	RP
16	1515	1516	1517	Sail	Moonlight Serenade	1523	8	56	North	Clear	RP
16	1527	1528	1529	Sail	N Bahama	1535	8	23	South	Clear	RP

NORTH CAROLINA DEPARTMENT OF TRANSPORTATION

BRIDGE OVER Alligator River

REPORT OF DRAW OPENING FOR MONTH OF

RIVER AT Sandy Point

ROUTE US 64

April 2019

# 8

DATE	TIME VESSEL SIGNALLED	TIME GATES CLOSED	DRAW FULLY OPEN	KIND OF VESSEL	NAME OR NUMBER OF VESSEL	TIME GATES ARE OPENED	DELAY DUE TO BRIDGE OPENING	NO. OF VEHICLES DELAYED	REMARKS	WEATHER WHEN BOAT WAS PASSING THROUGH	NAME OF OPERATOR
16	1537	1538	1539	Trawler	Destiny	1544	7	62	North	Clear	RP
16	1552	1553	1554	Trawler	Hesperus	1600	8	53	North	Clear	RP
16	1626	1627	1628	Sail	Owl	1633	7	41	North	Clear	RP
16	1714	1715	1716	Trawler	Mary Jane	1721	7	40	North	Clear	RP
16	1816	1817	1818	Trawler	Care Taker	1823	7	33	North	Clear	RP
16	2025	2029	2030	Sail	Lebanese Bland	2038	10	17	North	Clear	RP
16				TUG	Isl. Explorer				South	Clear	RP
16	2131	2132	2133	TUG	Lightning	2145	14	21	North	Clear	RP
16				TUG	Isl. Pilot				South	Clear	RP
17	0505	0506	0507	U.S. ARMY LCM	M 88	0515	10	11	North	Clear	RP
17				LCM	M 8607				North	Clear	RP
17				LCM	M 18				North	Clear	RP
17	0603	0604	0605	TUG	Isl. Pilot	0611	8	10	North	Clear	DE
17	0725	0726	0727	SAIL	Shouting Star	0732	7	9	North	Clear	DE
17	0915	0916	0917	Yacht	DLTS BM	0923	8	18	North	Clear	DE
17	1011	1012	1013	Yacht	MARY JANE	1018	7	24	South	Clear	DE
17	1039	1040	1041	Yacht	Air Time	1046	7	30	North	Clear	DE
17	1112	1113	1114	Sail	Heartstring	1120	8	26	North	Clear	DE
17	1135	1136	1137	Yacht	Spell Bound	1143	8	21	North	Clear	DE
17				Yacht	Capt Choise				North	Clear	DE
17	1202	1203	1204	SAIL	Ondine	1212	10	33	North	Clear	DE
17				CAT SAIL	Grace				North	Clear	DE
17				CAT SAIL	Cendera				North	Clear	DE
17	1220	1221	1222	TRAWLER	Airel	1228	8	21	North	Clear	DE
17				TRAWLER	Wampit				North	Clear	DE
17	1240	1241	1242	Sail	Suns Recant	1248	18	61	North	Clear	DE
17				Yacht	Knee Deep				North	Clear	DE
17				SAIL	ELIE BLVD				North	Clear	DE
17				SAIL	SEA HORSE				North	Clear	DE
17				Yacht	Evan Coed				North	Clear	DE
17				TRAWLER	JA 2				North	Clear	DE

NORTH CAROLINA DEPARTMENT OF TRANSPORTATION

BRIDGE OVER Alligator River

REPORT OF DRAW OPENING FOR MONTH OF

April

RIVER AT Sandy Point  
2019

ROUTE US 64

#9

DATE	TIME VESSEL SIGNALLED	TIME GATES CLOSED	DRAW FULLY OPEN	KIND OF VESSEL	NAME OR NUMBER OF VESSEL	TIME GATES ARE OPENED	DELAY DUE TO BRIDGE OPENING	NO. OF VEHICLES DELAYED	REMARKS	WEATHER WHEN BOAT WAS PASSING THROUGH	NAME OF OPERATOR
17	1240	1241	1242	Cat Sail	No Name	1248	18	61	North	Clear	DE
17	1307	1308	1309	Trawler	At Last	1315	8	42	North	Clear	DC
17				SAIL	SARANNA				North	Clear	DE
17	1341	1342	1343	Trawler	Keo Kule	1350	9	38	North	clear	DE
17	1429	1430	1431	Yacht	Next Chapter	1437	8	45	North	clear	BS
17	1444	1442	1443	Sail	Shang Hai	1449	8	39	North	clear	BS
17	1510	1511	1512	Motor Vessel	Peppermenon	1517	7	20	North	clear	BS
17	2039	2040	2041	Sail	Island Girl	2047	17	8	North	PC	BS
18	0626	0627	0628	Tug	Coastal Trade	0635	9	22	South	PC	MM
18	0721	0722	0723	Sail	Carolina	0727	6	12	South	PC	MM
18	0845	0846	0847	Trawler	Wild Goose	0852	7	39	North	Cloudy	MM
18				Sail	No Limits				North	Cloudy	MM
18				Cat Sail	Believe				North	Cloudy	MM
18	0950	0951	0952	Motor Vessel	Even Tide	0957	7	8	North	Cloudy	MM
18	1024	1025	1026	Spotfish	Double Trouble	1030	6	19	North	P.C.	MM
18	1234	1235	1236	Sail	Yeah Baby	1242	8	8	North	P.C.	MM
18	1316	1317	1318	Yacht	Hondo	1323	7	22	North	PC	MM
18	1333	1334	1335	Sail	MUSIC	1340	8	24	North	PC	MM
18	1400	1401	1402	Motor Vessel	Magic	1407	7	50+	North	PC	Bm
18	1442	1443	1444	Yacht	Chesapeake Range	1449	7	29	South	PC	Bm
18	1452	1453	1454	Cat Sail	Too Grand	1500	4	50+	North	PC	Bm
18				Trawler	Liberty				North	PC	Bm
18	1503	1504	1505	SAIL	Balance	1511	8	50+	North	PC	Bm
18	1523	1524	1525	Tug	Island Explorer	1535	12	60+	North	PC	Bm
18	1555	1556	1557	Yacht	PUJO	1602	7	49	North	PC	Bm
18	1703	1704	1705	Trawler	Egyptstar	1710	7	52	North	PC	Bm
18	1755	1756	1757	Trawler	Yolanda Marie	1802	7	51	North	PC	Bm
18	1825	1826	1827	Sail	Radance	1832	7	48	North	Clear	Bm
18	1923	1924	1925	Tug	Ponco	1931	6	37	North	Clear	Bm
18	2320	2321	2322	Motor Vessel	Mar Sea H	2326	6	11	North	LY	Bm
19	0606	0607	0608	Tug	Bayou Brake	0614	8	5	North	Clear	MM



NORTH CAROLINA DEPARTMENT OF TRANSPORTATION

BRIDGE OVER Alligator River

RIVER AT Sandy Point

ROUTE US 64

REPORT OF DRAW OPENING FOR MONTH OF

April

2019

#10

DATE	TIME VESSEL SIGNALLED	TIME GATES CLOSED	DRAW FULLY OPEN	KIND OF VESSEL	NAME OR NUMBER OF VESSEL	TIME GATES ARE OPENED	DELAY DUE TO BRIDGE OPENING	NO. OF VEHICLES DELAYED	REMARKS	WEATHER WHEN BOAT WAS PASSING THROUGH	NAME OF OPERATOR
19	0819	0820	0821	SAIL	Summiti	0826	7	28	North	Cloudy	MM
19	0914	0915	0916	Yacht	DIVA	0920	6	24	North	Cloudy	MM
19	1020	1021	1022	Power Vessel	Marlu	1026	6	19	North	Cloudy	MM
19	1114	1115	1116	Motor Vessel	Hulaboo	1120	6	21	North	Cloudy	MM
19	1149	1150	1151	Motor Vessel	Judd	1155	6	41	North	Cloudy	MM
19	1227	1228	1229	Trawler	Follow Me	1233	6	31	North	Cloudy	MM
20	0754	0755	0756	Motor Vessel	Frost Bite	0801	7	34	North	cloudy	Bm
20	0826	0829	0830	Tug	Coastal Trader	0837	9	50+	North	cloudy	Bm
20	1018	1019	1020	CAT PUMP	Mares Diem	1025	7	60+	North	cloudy	Bm
20	1116	1117	1118	Spot Fish	Buccanier	1124	8	60+	North	cloudy	Bm
20	1214	1215	1216	CAT PUMP	Moxie	1223	9	75+	North	cloudy	Bm
20	-	-	-	Yacht	knot tied down	-	-	-	North	cloudy	Bm
20	-	-	-	Yacht	Knighthawk	-	-	-	North	cloudy	Bm
20	1229	1230	1231	Spot Fish	Half Back	1237	8	60+	North	cloudy	Bm
20	-	-	-	Yacht	chachang	-	-	-	North	cloudy	Bm
20	1244	1245	1246	SAIL	Blue Heaven	1251	7	70+	North	cloudy	Bm
20	1344	1345	1346	SAIL	NTitled	1352	8	41	North	cloudy	Bm
20	-	-	-	SAIL	MEAMATA	-	-	-	North	cloudy	Bm
20	1421	1422	1423	Motor Vessel	White No Name	1427	6	14	North	Cloudy	MM
20	1816	1817	1818	Trawler	Southern Grace	1823	7	27	North	Cloudy	MM
21	0822	0823	0824	SAIL	Georgia Song	0829	7	24	North	clear	Bm
21	-	-	-	Motor Vessel	Perel Andra	-	-	-	North	clear	Bm
21	0840	0841	0842	SAIL	Chapter Two	0847	7	40	North	clear	Bm
21	0850	0851	0852	SAIL	PCBY	0857	7	21	North	clear	Bm
21	0914	0919	0920	SAIL	MONARCH	0927	9	50+	North	clear	Bm
21	0937	0934	0939	Trawler	End Game	0943	6	50+	North	clear	Bm
21	0958	0959	1000	Tug	Island Explorer	1004	10	50+	South	clear	Bm
21	1012	1013	1014	SAIL	shanty	1019	7	75+	North	clear	Bm
21	1044	1045	1046	Yacht	Resourceful	1050	6	50+	North	clear	Bm
21	1214	1215	1216	Motor Vessel	Mistic	1221	7	50+	North	clear	Bm
21	1230	1231	1232	Trawler	Kiss Some Frog	1238	8	100+	North	clear	Bm



NORTH CAROLINA DEPARTMENT OF TRANSPORTATION

BRIDGE OVER Alligator River

RIVER AT Sandy Point

ROUTE US 64

REPORT OF DRAW OPENING FOR MONTH OF April

2019

# 11

DATE	TIME VESSEL SIGNALLED	TIME GATES CLOSED	DRAW FULLY OPEN	KIND OF VESSEL	NAME OR NUMBER OF VESSEL	TIME GATES ARE OPENED	DELAY DUE TO BRIDGE OPENING	NO. OF VEHICLES DELAYED	REMARKS	WEATHER WHEN BOAT WAS PASSING THROUGH	NAME OF OPERATOR
21	-	-	-	motor vessel	Seabird	-	-	-	North	clear	BM
21	-	-	-	motor vessel	second charos	-	-	-	North	clear	BM
21	1321	1322	1323	CAT sail	LYNX	1329	8	75+	North	clear	BM
21	-	-	-	SAIL	Gelato	-	-	-	North	clear	BM
21	1334	1335	1336	SAIL	AlbeTross	1341	7	50+	North	clear	BM
21	1346	1347	1348	Trawler	Scooter	1253	7	50+	North	clear	BM
21	1400	1401	1402	SAIL	Adagio	1407	7	50+	North	clear	BM
21	1417	1418	1419	Trawler	It 15 Well	1424	7	80+	North	Clear	RP
21	1555	1556	1557	CAT	Fish tails	1602	7	80+	North	Clear	RP
21	/	/	/	Trawler	Night Air	/	/	/	North	Clear	RP
21	1605	1606	1607	Trawler	Doxie	1613	8	80+	North	Clear	RP
21	1618	1619	1620	Sail	Soul Mate	1625	7	50+	North	Clear	RP
21	1811	1812	1813	Sail	Benetena	1819	8	39	North	P.C.	RP
21	/	/	/	Sail	seawis	/	/	/	North	P.C.	RP
22	0307	0308	0309	Commercial Trawler	Cpt. Garlin	0315	8	1	North	Cloudy(R)	RP
22	0748	0749	0750	SAIL	SEAFARIER	0755	7	15	North	PC	NM
22	0819	0819	0820	Trawler	DREAM ON	0826	8	25	North	PC	NM
22	0849	0850	0851	CATSAIL	Dragonfly	0855	6	19	North	PC	NM
22	0910	0915	0916	us Army	LCM 8542	0924	10	44	South	PC	NM
22	/	/	/	us Army	LCM 8588	/	/	/	South	PC	NM
22	/	/	/	us Army	LCM 8597	/	/	/	South	PC	NM
22	/	/	/	US Army	LCM 8618	/	/	/	South	PC	NM
22	/	/	/	US Army	LCM 8594	/	/	/	South	PC	NM
22	/	/	/	Motor Vessel	Liquid Therapy	/	/	/	South	PC	NM
22	0946	0947	0948	SAIL	Salvita	1002	16	82	North	PC	NM
22	/	/	/	SAIL CAT	Carma	/	/	/	North	PC	NM
22	/	/	/	Tug	Island Trader	/	/	/	North	PC	NM
22	1138	1139	1140	Trawler	Nectar	1144	6	38	North	PC	NM
22	1200	1201	1202	Yacht	Ugly Guy	1209	9	59	North	Clear	NM
22	/	/	/	Trawler	Jeppia	/	/	/	North	Clear	NM
22	1213	1214	1215	SAIL	ONE BELL	1220	7	27	North	Clear	NM

NORTH CAROLINA DEPARTMENT OF TRANSPORTATION

BRIDGE OVER Alligator River

REPORT OF DRAW OPENING FOR MONTH OF

April

RIVER AT Sandy Point  
2019

ROUTE US 64

#12

DATE	TIME VESSEL SIGNALLED	TIME GATES CLOSED	DRAW FULLY OPEN	KIND OF VESSEL	NAME OR NUMBER OF VESSEL	TIME GATES ARE OPENED	DELAY DUE TO BRIDGE OPENING	NO. OF VEHICLES DELAYED	REMARKS	WEATHER WHEN BOAT WAS PASSING THROUGH	NAME OF OPERATOR
22	1236	1237	1238	Sportfish	Rum Runner	1242	6	34	North	PC	MM
22				Sail	Slow Burn				North	PC	MM
22	1248	1249	1250	Sail	Brigadeon	1255	7	19	North	PC	MM
22				Sail	Seven				North	PC	MM
22	1315	1316	1317	Sail	His Lady	1328	13	54	North	Clear	MM
22				Trailer	Dicky Wa				North	Clear	MM
22				Trailer	Mono				North	Clear	MM
22	1403	1404	1405	Motor Vessel	Jacobus Mistris	1412	9	46	North	clear	BS
22					Doug Out				North	clear	BS
22					S: N				North	clear	BS
22	1420	1421	1422	Motor Vessel	Allure	1428	8	42	North	clear	BS
22	1437	1438	1439	Motor Vessel	Hand Dreaming	1445	8	50+	North	clear	BS
22	1535	1536	1537	Sail	Gratitude	1543	8	45	North	PC	BS
22	1719	1720	1721	motor vessel	Beachy Birth	1728	9	50+	South	PC	BS
22	1840	1841	1842	Tug	Ponca	1851	11	42	South	clear	BS
22				Tug	Bayo Babe				South	clear	BS
22	1902	1908	1909	Tug	Parmico	1917	10	19	North	clear	BS
22	2047	2048	2049	Sail	CRALAX?	2057	10	22	North	clear	BS
22	2333	2334	2335	Part Boat	Superfordy 7	2341	8	4	North	clear	BS
23	0740	0741	0742	Motor Boat	Malat Malat	0743	0	0	North	clear	DE
23	0810	0811	0812	Tug	Coastal Trader	0818	8	22	South	clear	DE
23	0918	0919	0920	Sail	Jamsi	0925	7	31	North	clear	DE
23	0945	0946	0947	Tug	Island Trader	0953	8	29	South	clear	DE
23	1025	1026	1027	Sail	Tamo	1032	7	20	South	clear	DE
23	1051	1052	1053	Yacht	SAFHEADED	1100	9	37	North	clear	DE
23				Yacht	Chapter II			37	North	clear	DE
23	1105	1106	1107	Yacht	Two J. MLT	1112	7	29	North	clear	DE
23	1123	1124	1125	Cat Sail	Angel Louise	1132	9	36	South	clear	DE
23				Yacht	ONE September				North	clear	DE
23	1228	1229	1230	Yacht	Spirit MAMA	1235	7	28	South	clear	DE
23				Sail	Byetta				North	clear	DE

NORTH CAROLINA DEPARTMENT OF TRANSPORTATION

BRIDGE OVER Alligator River

REPORT OF DRAW OPENING FOR MONTH OF

April

RIVER AT Sandy Point

2019

ROUTE US 64

#13

DATE	TIME VESSEL SIGNALLED	TIME GATES CLOSED	DRAW FULLY OPEN	KIND OF VESSEL	NAME OR NUMBER OF VESSEL	TIME GATES ARE OPENED	DELAY DUE TO BRIDGE OPENING	NO. OF VEHICLES DELAYED	REMARKS	WEATHER WHEN BOAT WAS PASSING THROUGH	NAME OF OPERATOR
23	1255	1256	1257	TRAWLER	Mollie May	1304	9	24	NORTH	CLEAR	DE
23				TRAWLER	McLodie				NORTH	CLEAR	DE
23	1310	1312	1312	TRAWLER	Sails	1320	10	27	NORTH	CLEAR	DE
23				SAIL	SALTS				NORTH	CLEAR	DE
23				SAIL	TOPAZ				NORTH	CLEAR	DE
23				YACHT	MINTONA				NORTH	CLEAR	DE
23	1407	1408	1409	SAIL	Midnight Mary	1415	8	26	NORTH	CLEAR	RP
23	1433	1434	1435	TRAWLER	Lower Place	1445	15	53	NORTH	CLEAR	RP
23				TRAWLER	Phantom				NORTH	CLEAR	RP
23				TRAWLER	Panacea				NORTH	CLEAR	RP
23				SAIL	Susan Celest				NORTH	CLEAR	RP
23				YACHT	Nervana				NORTH	CLEAR	RP
23	1449	1450	1451	CAT SAIL	Breath	1456	7	43	NORTH	CLEAR	RP
23	1502	1503	1504	SAIL	Santa Maria	1510	8	52	NORTH	CLEAR	RP
23	1522	1523	1524	TRAWLER	Jill Kristy	1529	7	18	NORTH	CLEAR	RP
23	1553	1554	1555	TRAWLER	Turtle	1600	7	49	SOUTH	CLEAR	RP
23	1632	1633	1634	TRAWLER	Wave Walker	1640	8	49	NORTH	PC	RP
24	0615	0616	0617	SAIL	Corisma	0625	8	14	NORTH	PC	DE
24	0828	0829	0830	SAIL	Maie Brigget	0836	8	34	SOUTH	PC	DE
24				SAIL	JE Ryan				NORTH	PC	DE
24	0845	0846	0847	TRAWLER	Last Laugh	0852	7	15	NORTH	PC	DE
24	0915	0916	0917	YACHT	Some day	0923	8	26	NORTH	PC	DE
24	1010	1011	1012	YACHT	ARCANTA	1017	7	27	NORTH	PC	DE
24	1031	1032	1033	SAIL	Margret Morris	1038	7	24	NORTH	PC	DE
24	1050	1051	1052	Tug	Island Explorer	1059	9	21	NORTH	PC	DE
24	1135	1136	1137	Motor Boat	Seaguel	1144	9	37	NORTH	PC	DE
24				TRAWLER	Marjorie Ann				NORTH	PC	DE
24				TRAWLER	Slow Hand				NORTH	PC	DE
24	1242	1243	1244	TRAWLER	One Eye Pelican	1250	8	41	SOUTH	PC	DE
24				SAIL	Ivett				NORTH	PC	DE
24	1255	1256	1257	POWER BOAT	SLW TRAWNER	1303	8	38	NORTH	PC	DE

NORTH CAROLINA DEPARTMENT OF TRANSPORTATION

BRIDGE OVER Alligator River

RIVER AT Sandy Point

ROUTE US 64

REPORT OF DRAW OPENING FOR MONTH OF April

2019

Page #14

DATE	TIME VESSEL SIGNALLED	TIME GATES CLOSED	DRAW FULLY OPEN	KIND OF VESSEL	NAME OR NUMBER OF VESSEL	TIME GATES ARE OPENED	DELAY DUE TO BRIDGE OPENING	NO. OF VEHICLES DELAYED	REMARKS	WEATHER WHEN BOAT WAS PASSING THROUGH	NAME OF OPERATOR
24	1370	1331	1332	Sail	PeLico	1337	7	32	North	PC	DE
24				Power Boat	Piccolo	-	-	-	North	PC	DE
24	1352	1353	1354	sail	Spindraft	1400	8	27	North	PC	BM
24	-	-	-	Trawler	Soul Shine	-	-	-	North	PC	BM
24	-	-	-	Motor Vessel	ViTaminSea	-	-	-	North	PC	BM
24	1410	1411	1412	Yacht	Amen	1416	6	29	North	PC	BM
24	1445	1446	1447	SAIL	SKimmer	1453	8	40+	North	PC	BM
24	1455	1456	1457	spurt Fish	Reel Busy	1502	7	41	North	clear	BM
24	1627	1628	1629	Tug	Island Girl	1638	11	70+	South	clear	BM
24	1711	1712	1713	Motor Vessel	NO Name	1720	9	48	North	clear	BM
24	-	-	-	Trawler	Boat 1 E	-	-	-	North	clear	BM
24	1724	1725	1726	SAIL	SEA LARK	1731	7	50+	North	clear	BM
24	-	-	-	Power-CAT	CATALST	-	-	-	North	clear	BM
24	1757	1758	1959	Trawler	Flight	1804	7	36	North	clear	BM
24	1845	1846	1847	Trawler	LAURYL Anne	1852	7	29	North	clear	BM
24	1858	1859	1900	Trawler	SEA CATCH	1906	8	23	South	clear	BM
24	0243	0244	0245	Tug	Island Trader	0257	14	4	North	PC	BM
25	0703	0704	0705	Trawler	Cabria	0711	8	20	North	PC	MM
25	0743	0744	0745	Sail	Margotia	0751	8	7	South	PC	MM
25	0856	0857	0858	Yacht	Oredraft	0903	7	17	North	PC	MM
25	1007	1008	1009	Sail	Sailu	1014	7	28	North	PC	MM
25	1102	1103	1104	Yacht	Passage	1114	12	50+	North	PC - Haze	MM
25				Motor Vessel	Donna				North	PC	MM
25				Yacht	Dragonfly				North	PC	MM
25				Sail	Grace				North	PC	MM
25	1213	1214	1215	Trawler	Blue Hawk	1219	6	27	North	P.C.	MM
25				Sail	Dolisma				North	P.C.	MM
25	1227	1228	1229	Yacht	Outlow	1238	11	37	North	PC	MM
25				Trawler	Sgt. Jiggs				North	PC	MM
25				Trawler	Keller				North	PC	MM
25	1248	1249	1250	Trawler	Bulabon	1256	8	33	North	PC	MM

NORTH CAROLINA DEPARTMENT OF TRANSPORTATION

BRIDGE OVER Alligator River

RIVER AT Sandy Point

ROUTE US 64

REPORT OF DRAW OPENING FOR MONTH OF April

2019

#15

DATE	TIME VESSEL SIGNALLED	TIME GATES CLOSED	DRAW FULLY OPEN	KIND OF VESSEL	NAME OR NUMBER OF VESSEL	TIME GATES ARE OPENED	DELAY DUE TO BRIDGE OPENING	NO. OF VEHICLES DELAYED	REMARKS	WEATHER WHEN BOAT WAS PASSING THROUGH	NAME OF OPERATOR
25	1306	1307	1308	SAIL	Beq Ghost	1313	7	19	North	PC	MM
25				SAIL	Katarina				North	PC	MM
25	1339	1340	1341	Trawler	Que Time	1345	6	15	North	PC	MM
25	1351	1352	1353	Yacht	Attitude	1357	6	31	North	PC	MM
25	1425	1426	1427	Sail	Tim Buk Two	1433	8	64	North	P.C.	RP
25	1443	1444	1445	Trawler	Stout 15	1451	8	63	North	P.C.	RP
25	1545	1546	1547	Trawler	No Name	1552	7	80+	North	P.C.	RP
25	1711	1712	1713	Sail	Trawler	1718	7	68	North	P.C.	RP
25	1732	1733	1734	Trawler	Le Lu	1739	7	51	North	P.C.	RP
25	1821	1822	1823	Sail	Second Wind	1830	9	48	North	P.C.	RP
25	2045	2046	2047	Tug	Isl. Explor	2055	10	23	South	P.C.	RP
26	0733	0734	0735	Yacht	SeatosA	0740	7	20	North	PC	BM
26	0807	0808	0809	Trawler	Place For Us	0814	7	21	North	PC	BM
26	0828	0829	0830	Motor Vessel	Blue Magnolia	0834	6	35	South	PC	BM
26	0930	0931	0932	SAIL	MARIA DEM	0937	7	60	North	CY	BM
26	1009	1010	1011	Tug	Island Girl	1019	10	70+	North	CY	BM
26	-	-	-	Trawler	First Light	-	-	-	North	CY	BM
26	1122	1123	1124	Motor Vessel	Son Spot	1129	7	54	North	CY	BM
26	1139	1140	1141	Trawler	Journey	1146	7	41	North	CY	BM
26	-	-	-	Trawler	Shenigan II	-	-	-	North	CY	BM
26	1153	1154	1155	Yacht	STEEL TIME	1206	7	60+	North	CY	BM
26	1334	1335	1336	SAIL	Zenith	1342	8	75+	North	PC	BM
26	-	-	-	SAIL	MYSTIC STAR	-	-	-	North	PC	BM
26	-	-	-	Motor Vessel	STING RAY 93	-	-	-	North	PC	BM
26	1433	1434	1435	Motor Vessel	St. Johns River	1440	7	28	North	Cloudy	MM
26				Sail	Jubilee				North	Cloudy	MM
26	1533	1534	1535	Motor Vessel	Valiant	1539	6	35	North	Cloudy	MM
26				Motor Vessel	ME MI				North	Cloudy	MM
26	1916	1917	1918	Trawler	JARA	1922	6	7	North	Cloud-Rain	MM
27	0200	0201	0202	US ARMY	LCM 8597	0207	7	2	North	Clear	MM
27				US ARMY	LCM 8594				North	Clear	MM

NORTH CAROLINA DEPARTMENT OF TRANSPORTATION

BRIDGE OVER Alligator River

REPORT OF DRAW OPENING FOR MONTH OF

April

RIVER AT Sandy Point

2019

ROUTE US 64

#16

DATE	TIME VESSEL SIGNALLED	TIME GATES CLOSED	DRAW FULLY OPEN	KIND OF VESSEL	NAME OR NUMBER OF VESSEL	TIME GATES ARE OPENED	DELAY DUE TO BRIDGE OPENING	NO. OF VEHICLES DELAYED	REMARKS	WEATHER WHEN BOAT WAS PASSING THROUGH	NAME OF OPERATOR
27	0307	0308	0309	Tug	Island Progress	0316	9	2	South	Clear	MM
27	0828	0829	0830	Sail	Blossom II	0837	9	18	North	Clear	DE
27				Sail	PERISSON		9	18	North	Clear	DE
27	0851	0852	0853	Yacht	King Wolf	0858	7	19	South	Clear	DE
27	0925	0926	0927	Trawler	Acadia	0933	8	37	North	Clear	DE
27	1030	1031	1032	Trawler	Down Shifled	1038	8	70+	North	Clear	DE
27	1045	1046	1047	Sail	Could no understand	1052	7	65+	North	Clear	DE
27				Yacht	World Away		7		North	Clear	DE
27	1110	1111	1112	Power Boat	Sun set duster	1117	7	70+	North	Clear	DE
27	1205	1206	1207	Yacht	Eagle One	1218	13	60+	North	Clear	DE
27				Sail	ONWARD				North	Clear	DE
27				Yacht	Ocean Eight				North	Clear	DE
27	1227	1228	1229	Yacht	Temptation	1235	8	58	North	Clear	DE
27				Trawler	Lermick				North	Clear	DE
27	1245	1246	1247	Sail	Cannarity	1258	8	60+	North	Clear	DE
27				Sail	Nautilar				North	Clear	DE
27				Sail	ARTAS				North	Clear	DE
27	1342	1343	1344	Motor Vessel	Mountain Wave	1351	9	40	North	Clear	BS
27				Cat Sail	White (sloop)				North	Clear	BS
27	1416	1417	1418	Motor Vessel	Kitumba	1424	8	32	North	Clear	BS
27	1430	1431	1432	Yacht	Asyou wish	1438	8	28	North	Clear	BS
27	1507	15	15	Sail	White Away	1516	9	36	North	Clear	BS
27				Sail	Allize				North	Clear	BS
27				Motor Vessel	Silver Eagle				North	Clear	BS
27	1550	1551	1552	Cat Sail	Kiljoy	1601	11	50+	North	Clear	BS
27				Sail	Allure				North	Clear	BS
27				Trawler	Island in the Sun				North	Clear	BS
27	1620	1622	1623	Sail	CDP montana	1629	8	50+	North	Clear	BS
27	1832	1833	1834	Sail	Imanwie	1840	8	40	North	Clear	BS
27	2307	2308	2309	Tug	Green Creek	2315	10	8	South	Clear	BS
28	0549	0550	0551	Motor Vessel	CoComo 2	0559	8	8	South	Clear	BS

NORTH CAROLINA DEPARTMENT OF TRANSPORTATION

BRIDGE OVER Alligator River

RIVER AT Sandy Point

ROUTE US 64

REPORT OF DRAW OPENING FOR MONTH OF April

2019

#17

DATE	TIME VESSEL SIGNALLED	TIME GATES CLOSED	DRAW FULLY OPEN	KIND OF VESSEL	NAME OR NUMBER OF VESSEL	TIME GATES ARE OPENED	DELAY DUE TO BRIDGE OPENING	NO. OF VEHICLES DELAYED	REMARKS	WEATHER WHEN BOAT WAS PASSING THROUGH	NAME OF OPERATOR
28	0801	0802	0803	Sail	Nema	0808	7	17	North	PC	MM
28	0852	0853	0854	TRAWLER	C. You Later	0858	6	18	North	Cloudy-Rain	MM
28	0917	0918	0919	Sail	Massimo	0925	8	29	North	Cloudy-Rain	MM
28	1000	1001	1002	SAIL	Island Girl	1008	8	57	North	Cloudy	MM
28	/	/	/	SAIL	North Bound	/	/	/	North	Cloudy	MM
28	/	/	/	SAIL	UNGARA	/	/	/	North	Cloudy	MM
28	/	/	/	SAIL	Courship	/	/	/	South	Cloudy	MM
28	1020	1021	1022	SAIL	IRIS	1028	8	49	North	Cloudy	MM
28	/	/	/	YACHT	SENINGER	/	/	/	North	Cloudy	MM
28	1059	1100	1101	Yacht	ON LEAVE	1105	6	42	North	Cloudy	MM
28	1117	1118	1119	SAIL	My Pleasure	1123	6	69	North	Cloudy	MM
28	1203	1204	1205	TRAWLER	Glory Days	1210	7	37	North	Cloudy	MM
28	/	/	/	TRAWLER	New Horizon	/	/	/	North	Cloudy	MM
28	1222	1223	1224	TRAWLER	Pamlico	1229	7	63	North	Cloudy	MM
28	/	/	/	Motor Vessel	Why Mera	/	/	/	North	Cloudy	MM
28	1248	1249	1250	Motor Vessel	Island Office	1254	6	12	North	PC	MM
28	1300	1301	1302	CATSAIL	Ninth Wave	1308	8	27	North	PC	MM
28	1318	1319	1320	Yacht	OFF the Road	1325	7	22	North	PC	MM
28	1342	1343	1344	TRAWLER	Our Lady	1349	7	27	North	PC	MM
28	1410	1411	1412	Trawler	Fog Dog	1417	7	68	North	P.C.	RP
28	1507	1508	1509	Sport Fish	Really Naughty	1515	8	69	North	P.C.	RP
28	1611	1612	1613	Sail	Wind Rose	1618	7	80+	North	P.C.	RP
28	1649	1650	1651	Trawler	Sovereignty	1656	7	61	North	Clear	RP
28	1701	1702	1703	Trawler	Mistified	1708	7	49	North	Clear	RP
28	1802	1803	1804	TUG	Isl. Girl	1810	8	68	South	Clear	RP
28	1838	1839	1840	CATSAIL	AQUAWIFE	1846	8	32	North	Clear	RP
28	/	/	/	YACHT	Say unclen	/	/	/	North	Clear	RP
29	0941	0942	0943	M.T. Vessel	On The Rocks	0949	8	27	North	clear cy	BM
29	-	-	-	CAT Power	side by side	-	-	-	North	CY	BM
29	1138	1139	1140	Yacht	Misty	1145	7	29	North	CY	BM
29	1148	1149	1150	SAIL	SEA Gem	1155	7	44	South	CY	BM



NORTH CAROLINA DEPARTMENT OF TRANSPORTATION

BRIDGE OVER Alligator River

RIVER AT Sandy Point

ROUTE US 64

REPORT OF DRAW OPENING FOR MONTH OF April

2019

#18

DATE	TIME VESSEL SIGNALLED	TIME GATES CLOSED	DRAW FULLY OPEN	KIND OF VESSEL	NAME OR NUMBER OF VESSEL	TIME GATES ARE OPENED	DELAY DUE TO BRIDGE OPENING	NO. OF VEHICLES DELAYED	REMARKS	WEATHER WHEN BOAT WAS PASSING THROUGH	NAME OF OPERATOR
29	1204	1205	1206	Motor Vessel	ATOTTA	1212	8	33	North	CY	BM
29	-	-	-	Trawler	Endorpin	-	-	-	North	CY	BM
29	1215	1216	1217	Trawler	John William	1224	9	42	North	CY	BM
29	-	-	-	Motor Vessel	COQUETTE	-	-	-	North	CY	BM
29	-	-	-	Trawler	AVALON	-	-	-	North	CY	BM
29	1248	1249	1250	Power CAT	Dune Digging	1256	8	30	North	CY	BM
29	-	-	-	Yacht	Blue Magic	-	-	-	North	CY	BM
29	1306	1307	1308	Yacht	Y KNOT	1315	9	31	North	CY	BM
29	-	-	-	Motor Vessel	Elise	-	-	-	North	CY	BM
29	-	-	-	Motor Vessel	checked out	-	-	-	North	CY	BM
29	1401	1405	1406	Motor Vessel	Dixie Bell	1414	10	30+	North	CY	BJ
29	-	-	-	Cat	Belle Gate	-	-	-	-	-	BS
29	1430	1431	1432	Sail	EES	1438	8	30+	North	CY	BS
29	-	-	-	Sail	P? couldnt read	-	-	-	North	CY	BS
29	1513	1514	1515	Sail	Moltobne	1520	7	24	North	CY	BS
29	1605	1606	1607	Motor Vessel	River Purche	1614	9	30	North	CY	BS
29	-	-	-	Motor Vessel	Fear Trollie	-	-	-	North	CY	BS
29	-	-	-	Motor Vessel	Wife Precails	-	-	-	North	CY	BS
29	1620	1629	1629	Trawler	Jermiah	1630	8	35	North	CY	BS
29	-	-	-	Trawler	Seeker	-	-	-	North	CY	BS
29	1647	1648	1649	Sail	Three Crows	1656	11	40+	North	CY	BS
29	-	-	-	Tug	Island Eater	-	-	-	South	CY	BS
29	1703	1704	1705	Motor Vessel	Still Water 2	1711	8	38	North	CY	BS
29	1716	1717	1718	Tug	Island Pilot	1726	10	50+	South	CY	BS
29	1738	1739	1740	Sail	Dream Weaver	1746	8	29	North	CY	BS
29	1809	1810	1811	Sail	Impetuous I	1824	15	32	South	CY	BS
29	1827	1828	1829	Sail	Mary	1835	8	22	North	CY	BS
30	0758	0759	0800	Sail	Perpensey	0809	11	27	North	PC-Fog	MM
30	-	-	-	Trawler	Sands of Time	-	-	-	North	PC-Fog	MM
30	-	-	-	Sail	VA 6621 BM	-	-	-	South	PC-Fog	MM
30	0820	0821	0822	Sail	Midnight Mar	0827	7	24	South	PC	MM

Pulling Boat

Having Problem

NORTH CAROLINA DEPARTMENT OF TRANSPORTATION

BRIDGE OVER Alligator River

RIVER AT Sandy Point

ROUTE US 64

REPORT OF DRAW OPENING FOR MONTH OF

April

2019

#19

DATE	TIME VESSEL SIGNALLED	TIME GATES CLOSED	DRAW FULLY OPEN	KIND OF VESSEL	NAME OR NUMBER OF VESSEL	TIME GATES ARE OPENED	DELAY DUE TO BRIDGE OPENING	NO. OF VEHICLES DELAYED	REMARKS	WEATHER WHEN BOAT WAS PASSING THROUGH	NAME OF OPERATOR
30	0831	0832	0833	Trawler	R Via	0837	6	9	North	PC	MM
30	0907	0908	0909	Tug	Island Trader	0917	10	24	North	PC	MM
30	/	/	/	Trawler	WaterMark	/	/	/	South	PC	MM
30	0928	0929	0930	MotorVessel	Moon LAZ	0934	6	22	North	PC	MM
30	0939	0940	0941	MotorVessel	Our Time	0947	8	29	North	PC	MM
30	/	/	/	Sail	Maritime	/	/	/	North	PC	MM
30	1039	1040	1041	Yacht	Lady B	1046	7	21	North	Clear	MM
30	1101	1102	1103	Yacht	Serendipity	1109	8	23	North	Clear	MM
30	1111	1112	1113	MotorVessel	Osprey	1117	6	31	North	Clear	MM
30	1128	1139	1140	Tug	Island Pilot	1150		33	North	Clear	MM
30	/	/	/	Trawler	Hein Stark	/	/	/	North	Clear	MM
30	/	/	/	Trawler	Salvator	/	/	/	North	Clear	MM
30	1200	1201	1202	Yacht	Plane to Sea	1207	7	29	North	Clear	MM
30	1210	1211	1212	Sail	Sw Finch	1217	7	31	North	Clear	MM
30	1229	1230	1231	MotorVessel	Postal	1236	7	31	North	Clear	MM
30	/	/	/	Trawler	Wander Lu	/	/	/	North	Clear	MM
30	1254	1255	1256	SAIL	Fancy Free	1302	8	15	South	Clear	MM
30	1335	1336	1337	Trawler	Tund	1342	7	27	North	Clear	MM
30	/	/	/	MotorVessel	Revenge	/	/	/	North	Clear	MM
30	1356	1357	1358	Motor Vessel	Mad HATER	1403	7	34	North	clear	Bm
30	1419	1420	1421	Trawler	Audio Mo	1430	11	50+	North	clear	Bm
30	-	-	-	Sport Fish	YN Coconut	-	-	-	North	clear	Bm
30	-	-	-	Motor Vessel	Bella	-	-	-	North	clear	Bm
30	-	-	-	Motor Vessel	Bloe	-	-	-	North	clear	Bm
30	-	-	-	SAIL	No Name	-	-	-	South	clear	Bm
30	1445	1446	1447	Trawler	TXAU	1454	9	38	North	clear	Bm
30	-	-	-	Motor Vessel	Weather or Not	-	-	-	North	clear	Bm
30	1527	1528	1529	Yacht	ST Somewhere	1534	7	32	North	clear	Bm
30	1610	1611	1612	CATSAIL	Prosides	1618	8	52	North	clear	Bm
30	-	-	-	Trawler	Sea Glass	-	-	-	North	clear	Bm
30	1632	1633	1634	SAIL	Kestrel	1640	8	33	North	clear	Bm



NORTH CAROLINA DEPARTMENT OF TRANSPORTATION

BRIDGE OVER Alligator River

REPORT OF DRAW OPENING FOR MONTH OF MAY RIVER AT Sandy Point 2019

ROUTE US 64

# 1

DATE	TIME VESSEL SIGNALLED	TIME GATES CLOSED	DRAW FULLY OPEN	KIND OF VESSEL	NAME OR NUMBER OF VESSEL	TIME GATES ARE OPENED	DELAY DUE TO BRIDGE OPENING	NO. OF VEHICLES DELAYED	REMARKS	WEATHER WHEN BOAT WAS PASSING THROUGH	NAME OF OPERATOR
1	0727	0728	0729	SAIL	No Name	0735	8	15	NORTH	Clear	DE
1	0743	0744	0745	Tug	Island Trader	0750	7	26	South	Clear	DE
1				Yatch	BARROW TIME				NORTH	Clear	DE
1	0820	0821	0822	TRAWLER	Bro Bro				North	Clear	DE
1				CAT	OYONKA	0828	8	32	North	Clear	DE
1	0838	0839	0840	TRAWLER	Northern Star				North	Clear	DE
1	0935	0936	0937	SAIL	Southern Star	0845	7	39	North	Clear	DE
1				SAIL	Down Home	0948	7	42	North	Clear	DE
1	0950	0951	0952	YATCH	ABEN				North	Clear	DE
1				YATCH	Mango	0959	9		North	Clear	DE
1	1020	1021	1022	YATCH	SEGUAL				North	Clear	DE
1	1128	1129	1130	YATCH	WAR BIRSE	1027	7	33	North	Clear	DE
1				TRAWLER	Synergy	1143	15	39	South	Clear	DE
1				SAIL	Samy Bird			60+	North	Clear	DE
1				TRAWLER	About Time				North	Clear	DE
1				TRAWLER	My Time				North	Clear	DE
1				TRAWLER	Golden days				North	Clear	DE
1				TRAWLER	Cases + Abatedo				North	Clear	DE
1	1201	1202	1203	YATCH	LORIAN				North	Clear	DE
1	1233	1234	1235	YATCH	Kids Tussion	1208	7	14	North	Clear	DE
1				SAIL	Lady pirate	1240	7	31	South	Clear	DE
1	1245	1246	1247	SAIL	PEARL				North	Clear	DE
1	1320	1321	1322	YATCH	Back Flush	1352	7	24	North	Clear	DE
1	1335	1336	1337	SAIL	Luni Tick	1327	7	22	North	Clear	DE
1				TRAWLER	Breakaway	1345	10		North	Clear	DE
1				SAIL	Spell Bound				North	Clear	DE
1				YATCH	Rising Tide				North	Clear	DE
1	1404	1405	1406	YATCH	Fragus				North	Clear	DE
1	1442	1443	1444	TRAWLER	Jodi M	1411	7	34	North	Clear	DE
1	1533	1554	1555	TRAWLER	Reflection	1449	7	48	North	Clear	RP
1				SAIL	Arco 3	1600	7	57	North	Clear	RP

Total 60 for May 2019

NORTH CAROLINA DEPARTMENT OF TRANSPORTATION

BRIDGE OVER Alligator River

REPORT OF DRAW OPENING FOR MONTH OF

RIVER AT Sandy Point  
May 2019

ROUTE US 64

Page # 2

DATE	TIME VESSEL SIGNALLED	TIME GATES CLOSED	DRAW FULLY OPEN	KIND OF VESSEL	NAME OR NUMBER OF VESSEL	TIME GATES ARE OPENED	DELAY DUE TO BRIDGE OPENING	NO. OF VEHICLES DELAYED	REMARKS	WEATHER WHEN BOAT WAS PASSING THROUGH	NAME OF OPERATOR
1				Sail	Destiny				North	Clear	RP
1	1604	1607	1608	Sail	Susie Q	1613	7	44	North	Clear	RP
1	1638	1639	1640	CAT Sail	Day Dreamer	1646	8	47	North	Clear	RP
1	1649	1650	1651	Motor Vessel	Grand Mariner				North	Clear	RP
1	1853	1854	1855	Sail	TM Tango	1857	8	40	North	Clear	RP
2	0643	0644	0645	Sail	Amanda Roney	1900	7	25	North	Clear	RP
2	0707	0708	0709	Sail	Too Happy	0650	7	9	North	PC	MM
2	0819	0820	0821	Trawler	Kemosabe	0713	6	10	South	PC	MM
2	0819	0820	0821	Sail	Wanderer	0827	8	17	North	PC	MM
2	0916	0917	0918	Sail	White Seal	0924	8	23	North	PC	MM
2	1002	1003	1004	Sail	Clear Mist	1009	7	21	North	PC	MM
2	1115	1116	1117	PowerCat	Peardon	1121	6	17	North	PC	MM
2	1129	1130	1131	Trawler	Serenity	1140	11	28	North	PC	MM
2				Trawler	Privateer				North	PC	MM
2				Trawler	Sunshine Rose				North	PC	MM
2				Yacht	Angotto				North	PC	MM
2	1203	1204	1205	Sail	Far Fetcher	1213	10	33	North	PC	MM
2				Trawler	Excalibur				North	PC	MM
2				PowerVessel	Windward				North	PC	MM
2	1221	1222	1223	Trawler	Suniva	1228	7	17	North	PC	MM
2	1309	1310	1311	MotorVessel	Michelle Express	1315	6	12	North	PC	MM
2	1321	1322	1323	Trawler	Mystic Pearl	1328	7	19	North	PC	MM
2				MotorVessel	Bella				North	PC	MM
2	1338	1339	1340	Trawler	Kapt. Ready	1347	9	26	North	PC	MM
2				MotorVessel	Montello Lady				North	PC	MM
2	1430	1431	1432	Trawler	Aurora	1438	9	50+	North	PC	MM
2				Trawler	Regrade				North	PC	BMM
2				Trawler	Emmanuel Dansk				North	PC	BMM
2	1445	1446	1447	Trawler	Eries possible	1453	8	50+	North	PC	BMM
2				Motor Vessel	Knight Kingdom				North	PC	BMM
2				Trawler	AT LAST				North	PC	BMM

NORTH CAROLINA DEPARTMENT OF TRANSPORTATION

BRIDGE OVER Alligator River

REPORT OF DRAW OPENING FOR MONTH OF May

RIVER AT Sandy Point  
2019

ROUTE US 64

DATE	TIME VESSEL SIGNALLED	TIME GATES CLOSED	DRAW FULLY OPEN	KIND OF VESSEL	NAME OR NUMBER OF VESSEL	TIME GATES ARE OPENED	DELAY DUE TO BRIDGE OPENING	NO. OF VEHICLES DELAYED	REMARKS	WEATHER WHEN BOAT WAS PASSING THROUGH	NAME OF OPERATOR
2	1510	1511	1512	Sail	Phase II	1517	7	51	North	PC	Bm
2	1531	1532	1533	Sail	Fur Felix	1540	9		North	PC	Bm
2	-	-	-	Trawler	SEA STAR	-	-		North	PC	Bm
2	-	-	-	Motor Vessel	Tavern Quarters	-	-	50	North	PC	Bm
2	1600	1601	1602	Trawler	CONFETTI	1607	7	49	North	PC	Bm
2	1630	1631	1632	Trawler	Pale Moon	1637	7	31	North	PC	Bm
2	1720	1721	1722	Sail	Miel	1728	4	59	North	C	Bm
2	1802	1803	1804	Motor Vessel	Trish Rebel	1808	7	51	North	C	Bm
2	1814	1815	1816	Trawler	SEA Gypsy	1820	6	44	North	C	Bm
2	1913	1914	1915	Yacht	SALT WATER TAFFY 920	1920	7	21	North	C	Bm
2	1935	1936	1937	Sail	EXODUS	1943	8	26	North	C	Bm
2	1956	1957	1958	Sail	SANDY SEA	2004	8	12	North	C	Bm
3	0331	0332	0333	Tug	Island Trader	0345	14	3	North	C	Bm
3	0614	0615	0616	US Army	LCM 8818	0624	10	21	North	PC	Bm
3	/	/	/	US Army	LCM 8542	/	/	/	North	Clear	NM
3	/	/	/	US Army	LCM 8580	/	/	/	North	Clear	NM
3	1005	1006	1007	Trawler	Night Hawk 1	1012	7	31	North	Clear	NM
3	1046	1047	1048	Sail	Rose	1055	9	29	South	PC	NM
3	/	/	/	Sail	Wayfinder	/	/	/	North	PC	NM
3	/	/	/	Trawler	YANNA	/	/	/	North	PC	NM
3	1104	1105	1106	Sail	Walk About	1114	10	39	North	PC	NM
3	/	/	/	Trawler	Kilfo II	/	/	/	North	PC	NM
3	/	/	/	Power boat	Exodus	/	/	/	North	PC	NM
3	1120	1121	1122	Power Vessel	Adair	1126	6	18	North	PC	NM
3	1131	1132	1133	Yacht	Buldog Sally	1137	6	22	North	PC	NM
3	1147	1148	1149	Sail	Meredith	1155	8	17	North	PC	NM
3	1201	1202	1203	Sail	Morning Star	1208	7	18	North	PC	NM
3	/	/	/	Sail	Dalmation	/	/	/	North	PC	NM
3	1227	1228	1229	Sail	Pegan	1234	7	31	North	PC	NM
3	/	/	/	Trawler	Patrick	/	/	/	North	PC	NM
3	/	/	/	Trawler	Mary Katherine	/	/	/	North	PC	NM

NORTH CAROLINA DEPARTMENT OF TRANSPORTATION

BRIDGE OVER Alligator River

REPORT OF DRAW OPENING FOR MONTH OF

May

RIVER AT Sandy Point  
2019

ROUTE US 64

DATE	TIME VESSEL SIGNALLED	TIME GATES CLOSED	DRAW FULLY OPEN	KIND OF VESSEL	NAME OR NUMBER OF VESSEL	TIME GATES ARE OPENED	DELAY DUE TO BRIDGE OPENING	NO. OF VEHICLES DELAYED	REMARKS	WEATHER WHEN BOAT WAS PASSING THROUGH	NAME OF OPERATOR
3	1239	1240	1241	SAIL	ALICIA	1246	7	31	North	PC	MM
3				Powerboat	No Name Blk. White				North	PC	MM
3	1301	1302	1303	SAIL	Serenity	1307	6	33	South	PC	MM
3	1326	1327	1328	Cat SAIL	Serenity	1335	9	24	North	PC	MM
3				Trawler	Catherine				North	PC	MM
3				Trawler	Some Day				North	PC	MM
3				Motor Vessel	Branch Office				North	PC	MM
3	1343	1344	1345	Yacht	Whiskey	1352	9	33	North	PC	MM
3				Trawler	Reverse				North	PC	MM
3				Trawler	Harmony				North	PC	MM
3				Powerboat	Time to Beach				North	PC	MM
3	1416	1417	1418	Trawler	Big	1426	10	38	North	PC	MM
3				Trawler	Under Kure				North	PC	BS
3				Trawler	Who Knows				North	PC	BS
3	1442	1443	1444	SAIL	Wignott	1450	8	42	North	PC	BS
3	1501	1502	1503	SAIL	Jumbalia	1509	8	36	North	PC	BS
3				SAIL	Why not				North	PC	BS
3	1521	52	53	Trawler	Cracker Jack	1559	8	38	North	PC	BS
3	1715	1716	1717	Cat SAIL	Louise	1723	8	35	North	PC	BS
3				SAIL	Libertad				North	PC	BS
3	1737	1738	1739	Motor Vessel	Primacy	1745	8	55	North	PC	BS
3	1800	1801	1802	SAIL	Dragon Lady	1807	7	29	North	PC	BS
3	1902	1903	1904	Trawler	Escapade	1910	8	21	North	PC	BS
4	0258	0259	0300	Tug	Island Trader	0310	10	4	South	PC	BS
4	0337	0338	0339	Tug	Pamlico	0347	10	4	South	PC	BS
4	0621	0622	0623	SAIL	Caprice	0629	8	24	South	PC	BS
4				SAIL	Shangrila				South	PC	BM
4	0648	0649	0650	Tug	Beaufort Belle	0656	8	32	South	PC	BM
4	0833	0834	0835	SAIL	UNI	0840	7	49	North	PC	BM
4	0956	0957	0958	SAIL	Kristina Marie 1004		8	62	North	PC	BM
4	1027	1028	1029	SAIL	Valor	1034	7	57	North	PC	BM



NORTH CAROLINA DEPARTMENT OF TRANSPORTATION

BRIDGE OVER Alligator River

REPORT OF DRAW OPENING FOR MONTH OF May

RIVER AT Sandy Point  
2019

ROUTE US 64

#5

DATE	TIME VESSEL SIGNALLED	TIME GATES CLOSED	DRAW FULLY OPEN	KIND OF VESSEL	NAME OR NUMBER OF VESSEL	TIME GATES ARE OPENED	DELAY DUE TO BRIDGE OPENING	NO. OF VEHICLES DELAYED	REMARKS	WEATHER WHEN BOAT WAS PASSING THROUGH	NAME OF OPERATOR
4	1118	1119	1120	Sport Fish	CAD 0	1125	7	75+	South	PC	BM
4	1146	1147	1148	SAIL	Hunters Moon	1153	7	52	South	PC	BM
4	-	-	-	Yacht	United 771	-	-	-	North	PC	BM
4	1207	1208	1209	Trawler	Water Dog	1214	7	62	North	PC	BM
4	-	-	-	SAIL	Flying Fish	-	-	-	North	PC	BM
4	1226	1227	1228	Trawler	Our Time	1233	7	58	South	PC	BM
4	1240	1241	1242	Trawler	Marobob	1250	10	75+	North	PC	BM
4	-	-	-	Trawler	Old Spice	-	-	-	North	PC	BM
4	-	-	-	Motor Vessel	RHINO	-	-	-	North	PC	BM
4	1323	1324	1325	Trawler	Headquarters	1332	1333	75+	North	PC	BM
4	1323	1324	1325	Motor Vessel	Alamo	-	-	-	North	PC	BM
4	-	-	-	SAIL	SILVER	-	-	-	North	PC	BM
4	1359	1400	1401	Yacht	Catalina Jack	1414	15	69+	North	PC	BM
4	/	/	/	Trawler	Slow Road	/	/	/	North	PC	MM
4	/	/	/	Yacht	Amazing Grace	/	/	/	North	PC	MM
4	1423	1424	1425	Power Vessel	Saltus	1429	6	8	North	PC	MM
4	1442	1443	1444	Trawler	Last Chance	1448	6	31	North	PC	MM
4	1536	1537	1538	Trawler	Lollipop III	1546	10	63+	North	PC	MM
4	/	/	/	SAIL	Manx	/	/	/	North	PC	MM
4	/	/	/	SAIL	LeLa Verina	/	/	/	North	PC	MM
4	1601	1602	1603	SAIL	Gladiator	1609	8	22	North	PC	MM
4	1651	1652	1653	SAIL	LILA MAE	1659	8	39	North	PC	MM
4	/	/	/	Trawler	DreamSEEKER	/	/	/	North	PC	MM
4	1704	1705	1706	Trawler	MARK	1711	7	19	South	PC	MM
4	1938	1939	1940	Trawler	LAZY W	1945	7	7	North	PC	MM
4	2142	2143	2144	Trawler	Treasure Chest	2148	6	15	South	PC	MM
5	0711	0712	0713	Motor Vessel	Princess 43	0718	7	19	South	PC	BM
5	0842	0843	0844	SAIL	Tide In	0849	7	32	North	PC	BM
5	0852	0853	0854	CAT SAIL	Ve g A	0900	8	33	North	CY	BM
5	0955	0956	0957	Yacht	Freedom	1002	7	75+	North	CY	BM
5	1012	1013	1014	Trawler	ANDANTE	1018	6	50+	North	PC	BM

NORTH CAROLINA DEPARTMENT OF TRANSPORTATION

BRIDGE OVER Alligator River

REPORT OF DRAW OPENING FOR MONTH OF

May

RIVER AT Sandy Point  
2019

ROUTE US 64

#6

DATE	TIME VESSEL SIGNALLED	TIME GATES CLOSED	DRAW FULLY OPEN	KIND OF VESSEL	NAME OR NUMBER OF VESSEL	TIME GATES ARE OPENED	DELAY DUE TO BRIDGE OPENING	NO. OF VEHICLES DELAYED	REMARKS	WEATHER WHEN BOAT WAS PASSING THROUGH	NAME OF OPERATOR
5	1144	1145	1146	SAIL	WAXY	1152	6	70+	North	PC	BM
5	-	-	-	Tug	Goose Creek	-	-	-	North	PC	BM
5	1156	1157	1158	SAIL	NO NAME	1203	7	60+	South	PC	BM
5	1212	1213	1214	Tranler	Lundine	1219	7	70+	North	PC	BM
5	1237	1238	1239	Motor Vessel	2 Adventure	1246	9	60+	North	PC	BM
5	-	-	-	Yacht	Triton	-	-	-	South	PC	BM
5	1311	1312	1313	Sport Fish	Hous Time	1318	7	60+	South	PC	BM
5	-	-	-	Trawler	CHA cha	-	-	-	North	PC	BM
5	1401	1402	1403	Sail	No Name	1408	7	62	North	Cloudy	RP
5	1409	1410	1411	Sail	Tribull	1416	7	80+	North	Cloudy	RP
5	1443	1444	1445	Sail	Sea Escape	1451	8	53	North	Cloudy	RP
5	1500	1501	1502	Trawler	EverGreen	1507	7	82	North	Cloudy	RP
5	/	/	/	Trawler	Frost Free	/	/	/	North	Cloudy	RP
5	1602	1603	1604	Sail	Terra Greena	1609	7	58	North	P.C.	RP
5	1624	1625	1626	TUG	Isl. Explorer	1636	12	94	North	P.C.	RP
5	/	/	/	Sail	Lucky 7	/	/	/	North	P.C.	RP
5	1655	1656	1657	Trawler	It is well	1704	9	46	North	P.C.	RP
5	/	/	/	Trawler	Lilly Pad	/	/	/	North	P.C.	RP
5	1944	1945	1946	TUG	Ponca	1951	7	27	North	Cloudy	RP
5	2026	2027	2028	Sail	Castor	2034	8	20	North	Cloudy (R)	RP
6	0820	0821	0822	Trawler	TIL	0826	6	15	North	Cloudy-Rain	MM
6	0917	0918	0919	Trawler	TONKA	0925	8	23	North	Cloudy	MM
6	0932	0933	0934	SAIL	Endless DREAM	0939	7	17	North	Cloudy	MM
6	1000	1001	1002	SAIL	ANIKARA	1007	7	18	North	Cloudy	MM
6	1023	1024	1025	CAT SAIL	ARTEMIS	1030	7	8	South	Cloudy	MM
6	1049	1050	1051	SAIL	Grand Friars	1059	10	31	North	Cloudy	MM
6	/	/	/	SAIL	Ripte	/	/	/	North	Cloudy	MM
6	1135	1136	1137	Yacht	Distilled Spirits	1142	7	17	North	Cloudy	MM
6	1150	1151	1152	SAIL	Night Hawk	1158	8	29	North	Cloudy	MM
6	/	/	/	Motor Vessel	Misunderstand	/	/	/	North	Cloudy	MM
6	/	/	/	Motor Vessel	LUNACY	/	/	/	North	Cloudy	MM

NORTH CAROLINA DEPARTMENT OF TRANSPORTATION

BRIDGE OVER Alligator River

REPORT OF DRAW OPENING FOR MONTH OF

May

RIVER AT Sandy Point  
2019

ROUTE US 64

#7

DATE	TIME VESSEL SIGNALLED	TIME GATES CLOSED	TIME DRAW FULLY OPEN	KIND OF VESSEL	NAME OR NUMBER OF VESSEL	TIME GATES ARE OPENED	DELAY DUE TO BRIDGE OPENING	NO. OF VEHICLES DELAYED	REMARKS	WEATHER WHEN BOAT WAS PASSING THROUGH	NAME OF OPERATOR
6	1220	1221	1222	SAIL	Kathy	1227	7	27	North	Cloudy	MM
6				SAIL	Wind Dancer				South	Cloudy	MM
6	1233	1234	1235	SAIL	Pegasus	1239	6	18	North	Cloudy	MM
6	1252	1253	1254	Spot Fish	Runaway	1258	6	9	North	PC Cloudy	MM
6	1331	1332	1333	Motor Vessel	Sequah	1339	8	25	North	PC	MM
6				Motor Vessel	Posidon				North	DC	MM
6				Motor Vessel	Magonalia				North	PC	MM
6	1342	1343	1344	Power Vessel	Alexia	1348	6	21	North	PC	MM
6	1432	1433	1434	Sail	Reflection	1442	10	36	North	PC	MM
6				Trawler	Dash Away				North	PC	BS
6	1450	1451	1452	ICE 2	Cat	1459	9	25	North	PC	BS
6				Cecil	Trawler				North	PC	BS
6	1522	1523	1524	Belle	Sail	1530	8	31	North	PC	BS
6	1611	1612	1613	Aruna	Sail	1618	7	35	North	PC	BS
6				Arun	Sail				North	PC	BS
6	2144	2145	2146	US Army	US Army Convoy MK 42	2203	19	26	South	PC	BS
6					MK 18				South	PC	BS
6					MK 88				South	PC	BS
6					MK 97				South	PC	BS
7	2202	2203	2204	Addition	Commercial Fishing Trawler	2213	11	9	South	C	BS
7				Capt. Garbnd					South	C	BS
7	305	306	307	TONCA	Tug	0315	10	2	South	C	BS
7	0655	0656	0657	Cruise Ship	Laurel	0704	9	14	North	C	DE
7	0845	0846	0847	Yatch	Stead Fast	0857	8	10	North	C	DE
7	0920	0921	0922	SAIL	First Love	0930	10	18	North	C	DE
7				SAIL	PyeRA				North	C	DE
7				SAIL	Wisky Wisky				North	C	DE
7				Power Boat	Garbel				North	C	DE
7	0940	0941	0942	TRAWLER	Enagen	0947	7	21	NORTH	C	DE
7	1102	1103	1104	Power Boat	Amelia	1112	10	43	NORTH	C	DE
7				Power Boat	ALBA				NORTH	C	DE

NORTH CAROLINA DEPARTMENT OF TRANSPORTATION

BRIDGE OVER Alligator River

REPORT OF DRAW OPENING FOR MONTH OF

May

RIVER AT Sandy Point  
2019

ROUTE US 64

#8

DATE	TIME VESSEL SIGNALLED	TIME GATES CLOSED	TIME DRAW FULLY OPEN	KIND OF VESSEL	NAME OR NUMBER OF VESSEL	TIME GATES ARE OPENED	DELAY DUE TO BRIDGE OPENING	NO. OF VEHICLES DELAYED	REMARKS	WEATHER WHEN BOAT WAS PASSING THROUGH	NAME OF OPERATOR
7	1125	1126	1127	Yatch	CONSTANCE	1133	8	44	NORTH	C	DE
7	1145	1146	1147	Yatch	Dealer Boat	1152	7	31	South	C	DE
7	1215	1216	1217	Sail	Presants	1223	8	33	North	C	DE
7				Trawler	Cometot				North	C	DE
7	1232	1233	1234	Yatch	Slack time	1239	7	26	South	C	DE
7	1252	1253	1254	Tug	Mn. Connor	1305	13	50+	North	C	DE
7				Yatch	FLY RT				North	C	DE
7				Yatch	Hw Sweet Iris				North	C	DE
7				Yatch	Pegasus				North	C	DE
7				Tug	Maurick				North	C	DE
7				Sail	MinLow				North	C	DE
7				Cat	LOLA				North	C	DE
7	1340	1341	1342	Trawler	Cork Sereu	1350	10	33	North	C	DE
7				Trawler	Compass Rose				North	C	DE
7				Trawler	EL Jai on				North	C	DE
7				Yatch	Three Belles				North	C	DE
7	1426	1427	1428	Trawler	Summer Lynn	1433	7	34	North	Clear	RD
7	1501	1502	1503	Sail	Mino	1508	7	41	North	Clear	RD
7	1528	1529	1530	YACHT	Big Sexy	1537	9	59	North	Clear	RD
7	1543	1544	1545	Sport Fish	Skip Jack	1550	7	58	North	Clear	RD
7				Sail	miles Ahead				North	Clear	RD
7	1605	1606	1607	Trawler	Knotugal	1616	11	80+	North	Clear	RD
7				Trawler	Natatus				North	Clear	RD
7	1651	1652	1653	Sail	Brown Eyed G.	1659	8	51	North	Clear	RD
7				CAT	Bahama Voyager				North	Clear	RD
7				Trawler	Boat Time				North	clear	RD
7	1712	1713	1714	Sail	Puff Card	1719	7	54	North	Clear	RD
7	1737	1738	1739	Trawler	Bright Star	1744	7	50	North	Clear	RD
7	1850	1851	1852	Sail	Sheridan 700	1900	10	33	North	clear	RD
8	0030	0031	0032	TUG	Isl. Pilot	0039	7	6	North	Clear	RD
8	0040	0041	0042	Tug.	Isl. Explorer	0048	8	5	South	P.C.	RD
									South	P.C.	RD

NORTH CAROLINA DEPARTMENT OF TRANSPORTATION

BRIDGE OVER Alligator River

REPORT OF DRAW OPENING FOR MONTH OF

May

RIVER AT Sandy Point 2019

ROUTE US 64

Page # 9

DATE	TIME VESSEL SIGNALLED	TIME GATES CLOSED	DRAW FULLY OPEN	KIND OF VESSEL	NAME OR NUMBER OF VESSEL	TIME GATES ARE OPENED	DELAY DUE TO BRIDGE OPENING	NO. OF VEHICLES DELAYED	REMARKS	WEATHER WHEN BOAT WAS PASSING THROUGH	NAME OF OPERATOR
8	0734	0735	0736	Tug	Island Link	0742	7	31	South	C	DE
8	0855	0856	0857	CAT	Ani Pote	0905	10	50+	North	C	DE
8	/	/	/	SAIL	CTI	/	/	/	North	C	DE
8	/	/	/	TRAWLER	Tender	/	/	/	North	C	DE
8	/	/	/	SAIL	Willow	/	/	/	North	C	DE
8	/	/	/	SAIL	Adurka	/	/	/	North	C	DE
8	/	/	/	SAIL	SEA BIRD	/	/	/	North	C	DE
8	/	/	/	TRAWLER	GANDOLF	/	/	/	North	C	DE
8	/	/	/	SAIL	GANDALL	/	/	/	North	C	DE
8	0956	0957	0958	SAIL	Ruby Flatmar	1004	8	36	North	C	DE
8	1020	1021	1022	TRAWLER	That a Rap	1028	8	50+	North	PC	DE
8	/	/	/	SAIL	TRAV LEAF	/	/	/	North	PC	DE
8	/	/	/	SAIL	Link Lady	/	/	/	North	PC	DE
8	1050	1051	1052	AT SAIL	Rumble	1058	8	50+	North	PC	DE
8	1050	1051	1052	TRAWLER	Expire	/	/	/	North	PC	DE
8	/	/	/	Yatch	DAIL VANCE	/	/	/	North	PC	DE
8	/	/	/	Yatch	Waite Sea	/	/	/	North	PC	DE
8	1120	1121	1122	TRAWLER	No NAME	1128	8	49	North	PC	DE
8	1120	1121	1122	TRAWLER	Honey Home	1128	8	49	North	PC	DE
8	1220	1221	1222	Yatch	Tropic Taurus	1227	7	36	North	PC	DE
8	1305	1306	1307	SAIL	Misty Hearts	1315	10	50+	North	PC	DE
8	/	/	/	CAT	Seah Mates	/	/	/	North	PC	DE
8	1339	1340	1341	CAT	Blues Clues	1345	6	32	North	PC	DE
8	/	/	/	Spot Fish	Bitch in Fishin	/	/	/	North	PC	BS
8	1356	1357	1358	TRAWLER	Lark	1406	10	27	North	PC	BS
8	/	/	/	TRAWLER	Justigied	/	/	/	North	PC	BS
8	/	/	/	TRAWLER	Bay Tripper	/	/	/	North	PC	BS
8	1416	1417	1418	TRAWLER	Escape	1426	10	50+	North	PC	BS
8	/	/	/	Motor Vessel	W.A. Point	/	/	/	North	PC	BS
8	/	/	/	Sail	Royal Surf	/	/	/	North	PC	BS
8	1444	1445	1446	Motor Vessel	Credit Co	1451	7	50+	North	PC	BS

NORTH CAROLINA DEPARTMENT OF TRANSPORTATION

BRIDGE OVER Alligator River

REPORT OF DRAW OPENING FOR MONTH OF May

RIVER AT Sandy Point  
2019

ROUTE US 64

Page # 10

DATE	TIME VESSEL SIGNALLED	TIME GATES CLOSED	DRAW FULLY OPEN	KIND OF VESSEL	NAME OR NUMBER OF VESSEL	TIME GATES ARE OPENED	DELAY DUE TO BRIDGE OPENING	NO. OF VEHICLES DELAYED	REMARKS	WEATHER WHEN BOAT WAS PASSING THROUGH	NAME OF OPERATOR
5-8-1	1517	1518	1518	Sail	Just Duckie	1530	13	52	North	PC	BS
8	/	/	/	Sail	Sea Hawk	/	/	/	North	PC	BS
8	/	/	/	Sail	AJA	/	/	/	North	PC	BS
8	/	/	/	Sail	Traveler	/	/	/	North	PC	BS
8	1549	1550	1551	Motor Vessel	Beltican	/	/	/	South	PC	BS
8	1620	1621	1622	Sport Fish	Catherine <sup>Leigh</sup> <sub>at Two</sub>	1557	8	48	North	PC	BS
8	/	/	/	Trawler	Scar	/	/	/	South	PC	BS
8	/	/	/	Motor Vessel	Family Daze	/	/	/	North	PC	BS
8	1744	1745	1746	Sail	VABVNE	/	/	/	South	PC	BS
8	2039	2040	2041	Tug	Island Hawk	1751	7	34	North	PC	BS
9	0829	0830	0831	Sail	Blue Rider	2052	13	18	North	C	BS
9	0840	0841	0842	Trawler	HARMONY	0836	7	41	North	C	BS
9	/	/	/	Trawler	HERON	0847	7	31	North	Clear	NM
9	0918	0919	0920	Sail	MAX	/	/	/	North	Clear	NM
9	1053	1054	1055	Yacht	Mystici	0926	8	17	North	Clear	NM
9	1106	1107	1108	Sail	IRISH MIST	1100	7	22	North	Clear	NM
9	1152	1153	1154	Sail	Almandant	1113	7	7	North	P Clear	NM
9	/	/	/	Power Vessel	Miss Norma	1202	10	41	North	P Clear	NM
9	1208	1209	1210	Trawler	Hokie	/	/	/	North	P Clear	NM
9	/	/	/	Tri Power	Blue Electric	1215	7	39	North	P Clear	NM
9	/	/	/	Trawler	Cold Duck	/	/	/	North	P Cloudy	NM
9	/	/	/	Trawler	Free to be	/	/	/	North	P Cloudy	NM
9	/	/	/	Trawler	Aqua Man	/	/	/	North	P Cloudy	NM
9	1226	1227	1228	Trawler	EROSIA	1234	8	34	North	P Cloudy	NM
9	1242	1243	1244	Yacht	Sunnylands	/	/	/	North	PC	NM
9	/	/	/	Trawler	Wilmaei	1250	8	29	North	PC	NM
9	/	/	/	Sail	Kidaroo	/	/	/	North	PC	NM
9	/	/	/	Trawler	White No Name	/	/	/	North	PC	NM
9	1258	1259	1300	Trawler	INSUAW	1306	8	21	North	PC	NM
9	/	/	/	Trawler	Seedity	/	/	/	North	Cloudy	NM
9	/	/	/	Motor Vessel	WINGS	/	/	/	North	Cloudy	NM
9	/	/	/	/	/	/	/	/	North	Cloudy	NM

NORTH CAROLINA DEPARTMENT OF TRANSPORTATION

BRIDGE OVER Alligator River

REPORT OF DRAW OPENING FOR MONTH OF

May

RIVER AT Sandy Point

2019

ROUTE US 64

DATE	TIME VESSEL SIGNALLED	TIME GATES CLOSED	DRAW FULLY OPEN	KIND OF VESSEL	NAME OR NUMBER OF VESSEL	TIME GATES ARE OPENED	DELAY DUE TO BRIDGE OPENING	NO. OF VEHICLES DELAYED	REMARKS	WEATHER WHEN BOAT WAS PASSING THROUGH	NAME OF OPERATOR
9	1326	1327	1328	Yacht	My Boat	1332	6	19	North	Cloudy	MM
9	1412	1413	1414	Sail	Day Dreams	1420	8	52	North	P.C.	RP
9				Trawler	Living In Awe				North	P.C.	RP
9	1500	1501	1502	Sail	ErmeLind	1507	7	38	North	P.C.	RP
9	1539	1540	1541	CAT	Southern Cross	1547	8	68	North	P.C.	RP
9	1802	1803	1804	Trawler	Miller Time	1817	15	80+	North	P.C.	RP
9				TUG	Isl. Explorer				North	P.C.	RP
9	1820	1821	1822	Trawler	Perfect Sense	1828	8	33	North	P.C.	RP
9	1908	1909	1910	Sail	Carol Ann	1916	8	25	North	P.C.	RP
9	2003	2004	2005	Sail	En Passant	2010	7	23	North	P.C.	RP
10	0110	0111	0112	TUG	Isl. Lookout	0120	10	4	South	P.C.	RP
10	0408	0409	0410	TUG	Isl. Trader	0416	8	07	North	P.C.	RP
10	0729	0730	0731	Trawler	SONATA	0736	7	33	South	PC	BM
10	0742	0743	0744	Tug	Island Girl	0755	13	50+	North	PC	BM
10	0837	0838	0839	Motor Vessel	Myra Marie	0845	8	38	North	PC	BM
10				Motor Vessel	LAURIE JEAN				North	PC	BM
10				Trawler	CABANA				North	PC	BM
10	0851	0852	0853	Trawler	MARLYN	0858	7	33	North	PC	BM
10	0926	0927	0928	SAIL	MARINA	0933	7	66	North	PC	BM
10				Trawler	Latitude				North	PC	BM
10	0958	0959	1000	Army	LCM 8588	1008	10	50+	North	CY	BM
10					LCM 8597				North	CY	BM
10					LCM 8618				North	CY	BM
10					LCM 8542				North	CY	BM
10	1012	1013	1014	SAIL	MY HE	1020	8	60+	North	CY	BM
10	1041	1042	1043	Motor Vessel	Nads 14	1047	6	72	North	CY	BM
10	1144	1145	1146	CAT SAIL	Southern Cross	1151	7	60	South	CY	BM
10				Motor Vessel	SEA T				North	CY	BM
10	1211	1212	1213	CAT Power	Egret	1219	8	69	North	CY	BM
10				Trawler	Mis + Hrs				North	CY	BM
10	1232	1233	1234	Trawler	Chrysalis	1240	8	48	North	CY	BM

#11



NORTH CAROLINA DEPARTMENT OF TRANSPORTATION

BRIDGE OVER Alligator River

REPORT OF DRAW OPENING FOR MONTH OF

May

RIVER AT Sandy Point

2019

ROUTE US 64

#12

DATE	TIME VESSEL SIGNALLED	TIME GATES CLOSED	DRAW FULLY OPEN	KIND OF VESSEL	NAME OR NUMBER OF VESSEL	TIME GATES ARE OPENED	DELAY DUE TO BRIDGE OPENING	NO. OF VEHICLES DELAYED	REMARKS	WEATHER WHEN BOAT WAS PASSING THROUGH	NAME OF OPERATOR
10	1241	1242	1243	Motor vessel	It's All Gold	1248	7	34	North	cy	DM
10	1311	1312	1313	SAIL	Wind Fall	1314	7	49	North	cy	BM
10	1323	1324	1325	SAIL	Salty Lady	1330	7	40+	North	cy	BM
10	1513	1514	1515	SAIL	Mango Tango	1520	7	50+	North	cy	BS
10	1524	1527	1528	SAIL	Liberte	1533	7	50+	North	cy	BS
10	1555	1556	1557	motor yacht	Summer Time	1604	9	38	North	cy	BS
10	1628	1629	1630	SAIL	Bravudade	1635	7	40+	North	cy	BS
10				SAIL	Fatsy Girl				North	cy	BS
10	1640	1641	1642	Trawler	Endker Summer	1647	7	40+	North	cy	BS
10	1801	1802	1803	CAT	Journey	1809	8	60+	North	cy	BS
10	1845	1844	1847	pulling sail boat	Tow Boat WPA	1859	14	60+	North	cy	BS
10	2118	2119	2120	Tug	Island Knot	2129	11	47	North	pc	BS
10	2308	2309	2310	Tug	Island Explorer	2317	9	16	South	pc	BS
11	1218	1219	1220	Tug	Island Trader	1224	8	7	South	pc	BS
11	0355	0356	0357	Tug	Island Girl	0406	11	2	South	pc	BS
11	0616	0617	0618	Crab boat	Aubree Neil	0622	6	7	South	Cloudy	MM
11	0820	0821	0822	Trawler	Tapistry	0827	7	11	North	Cloudy	MM
11	0835	0836	0837	Cat Sail	Dreamer	0842	7	28	North	Cloudy	MM
11				Crab boat	Aubree Neil				North	Cloudy	MM
11	0848	0849	0850	Power Vessel	Journey	0855	7	17	North	Cloudy	MM
11	0912	0913	0914	SAIL	Cook's Nest	0919	7	22	North	Cloudy	MM
11	0935	0936	0937	SAIL	RAINEY	0944	9	32	North	Cloudy	MM
11				Yacht	Quequea				South	Cloudy	MM
11	0948	0949	0950	Motor vessel	Juli Bruce	0955	7	28	North	Cloudy	MM
11	1003	1004	1005	Motor vessel	Cocanuts	1011	8	49	North	Cloudy	MM
11				Power vessel	Royal Berg				North	Cloudy	MM
11	1016	1017	1018	Cruise liner	Dolphin II	1022	6	29	North	Cloudy	MM
11	1032	1033	1034	SAIL	Sagacity	1039	7	17	North	Cloudy	MM
11	1056	1057	1058	Trawler	ARIE'S	1104	8	59	North	Cloudy	MM
11				Trawler	Neptune				North	Cloudy	MM
11	1134	1135	1136	SAIL	Wind Swept	1141	7	27	North	Cloudy	MM

In Tow

NORTH CAROLINA DEPARTMENT OF TRANSPORTATION

BRIDGE OVER Alligator River

RIVER AT Sandy Point  
2019

ROUTE US 64

REPORT OF DRAW OPENING FOR MONTH OF May

DATE	TIME VESSEL SIGNALLED	TIME GATES CLOSED	DRAW FULLY OPEN	KIND OF VESSEL	NAME OR NUMBER OF VESSEL	TIME GATES ARE OPENED	DELAY DUE TO BRIDGE OPENING	NO. OF VEHICLES DELAYED	REMARKS	WEATHER WHEN BOAT WAS PASSING THROUGH	NAME OF OPERATOR
11	1218	1219	1220	Sail	Nautical Decker	1225	7	44	North	Cloudy	MM
11	1230	1231	1232	Power boat	La Merid Nola	1236	6	29	North	Cloudy	MM
11	1256	1257	1258	Yacht	Felicity II	1302	6	23	South	Cloudy	MM
11	1328	1329	1330	Trawler	Travling Soul	1336	8	61	North	Cloudy	MM
11				Sail	FAUX				North	Cloudy	MM
11	1410	1411	1412	Trawler	Lady North	1418	8	70	North	Cloudy	RP
11	1506	1507	1508	Sail	Mistic	1513	7	80+	North	cloudy	RP
11	1516	1517	1518	Sail	Jewber 2	1523	7	38	North	cloudy	RP
11	1527	1528	1529	Sail	Fleetwing	1534	7	70+	North	Cloudy	RP
11	1550	1551	1552	Sail	Blue Spanit	1557	7	71	North	P.C.	RP
11	1614	1615	1616	Trawler	Dana A	1621	7	66	North	P.C.	RP
11	1719	1720	1721	Trawler	Gypsy Bell	1726	7	79	North	P.C.	RP
12	0605	0606	0607	YACHT	Justin Hull	0613	8	4	South	PC	DE
12	0708	0709	0710	Sail	Winder	0716	8	11	South	PC	DE
12	0803	0804	0805	Work Boat	Andy Neal	0812	9	30	North	Cy Rain	DE
12	0830	0831	0832	SAIL	Dutch Wind	0837	7	26	North	Cy Rain	DE
12	0904	0905	0906	YATCH	Median	0912	8	37	South	Cy	DE
12	0953	0954	0955	SAIL	Rackler	1000	7	31	North	Cy	DE
12				KATOL	dealer Boat				South	Cy	DE
12	1035	1036	1037	TRAWLER	MAENIER III	1043	8	60+	North	Cy	DE
12	1113	1114	1115	TRAWLER	ELITE	1122	9	60+	North	Cy	DE
12				Yatch	Nancy Loran			60+	North	Cy	DE
12	1201	1202	1203	YATCH	No Name	1208	7		North	Cy	DE
12	1220	1221	1222	SAIL	Arrick Lynn	1228	8	60+	South	Cy	DE
12				SAIL	one World				North	Cy	DE
12	1253	1254	1255	TRAWLER	Louise	1301	8	51	North	Cy	DE
12	1328	1329	1330	Sail	Regent	1337	9	60+	North	Cy	DE
12	1353	1354	1355	SAIL	LORAN	1400	7	57	North	Cloudy	MM
12				TRAWLER	Oceanis				North	Cloudy	MM
12				SAIL	HAND OUT				North	Cloudy	MM
12				Trawler	Bangle				South	Cloudy	MM

#13

14

NORTH CAROLINA DEPARTMENT OF TRANSPORTATION

BRIDGE OVER Alligator River

RIVER AT Sandy Point

ROUTE US 64

REPORT OF DRAW OPENING FOR MONTH OF

May

2019

# 14

DATE	TIME VESSEL SIGNALLED	TIME GATES CLOSED	DRAW FULLY OPEN	KIND OF VESSEL	NAME OR NUMBER OF VESSEL	TIME GATES ARE OPENED	DELAY DUE TO BRIDGE OPENING	NO. OF VEHICLES DELAYED	REMARKS	WEATHER WHEN BOAT WAS PASSING THROUGH	NAME OF OPERATOR
12	1411	1412	1413	Sail	Windfall	1418	7	44	North	Cloudy	MM
12	1509	1510	1511	Sail	Antonia	1516	7	49	North	Cloudy	MM
12	2041	2042	2043	Yacht	OFF Course	2048	7	12	North	Cloudy	MM
13	0636	0637	0638	Tug	Island Trader	0644	12	37	North	CY	BM
13	0825	0826	0827	Motor Vessel	As you wish	0832	7	19	North	CY	BM
13	0859	0900	0901	Sail	Discovery	0906	7	21	North	CY	BM
13	0940	0941	0942	Trawler	Aubrell Well	0946	6	31	South	CY	BM
13	1008	1009	1010	Yacht	Liberty	1015	7	38	North	CY	BM
13	1141	1142	1143	Spot Fish	Hook DAN	1148	7	42	North	CY	BM
13	1212	1213	1214	Trawler	Black Pearl	1221	9	50+	North	CY	BM
13	-	-	-	Yacht	Big Hitter	-	-	-	North	CY	BM
13	-	-	-	Sail	Libertad II	-	-	-	South	CY	BM
13	1238	1239	1240	Trawler	Plain To see	1245	7	47	North	CY	BM
13	-	-	-	Yacht	Lady Lex	-	-	-	North	CY	BM
13	1300	1301	1302	Motor Vessel	SEA Quest	1307	7	24	North	CY	BM
13	1413	1414	1415	Sail	Lore Clare	1423	10	50+	North	CY	BS
13	/	/	/	Motor Vessel	Fraddy	/	/	/	North	CY	BS
13	/	/	/	Motor vessel	Clippo	/	/	/	North	CY	BS
13	/	/	/	Motor vessel	Ensign Tadh	/	/	/	North	CY	BS
13	1439	1440	1441	Motor Vessel	Cool A Ruz	1450	11	30	North	CY	BS
13	/	/	/	Trawler	Good Life	/	/	/	North	CY	BS
13	/	/	/	Sail	Allure	/	/	/	North	CY	BS
13	1458	1459	1500	Motor Vessel	Adagio	1508	10	27	North	CY	BS
13	/	/	/	Sail	Prerail Winds	/	/	/	North	CY	BS
13	/	/	/	Motor vessel	Dream Catcher	/	/	/	North	CY	BS
13	1655	1656	1657	Sail	Exiler	1702	7	22	North	CY	BS
13	1733	1734	1735	Sail	Sea Weasel	1740	7	41	South	CY	BS
13	1830	1831	1832	Tug	Goose Creek	1837	7	28	South	CY	BS
14	0656	0657	0658	Tug	Island Girl	0708	12	23	North	Cloudy	MM
14	/	/	/	Sail	Lovely Lady	/	/	/	North	Cloudy	MM
14	0744	0745	0746	Cruise Liner	American Star	0753	9	32	North	Cloudy	MM

year ending

NORTH CAROLINA DEPARTMENT OF TRANSPORTATION

BRIDGE OVER Alligator River

RIVER AT Sandy Point

ROUTE US 64

REPORT OF DRAW OPENING FOR MONTH OF May

2019

#15

DATE	TIME VESSEL SIGNALLED	TIME GATES CLOSED	DRAW FULLY OPEN	KIND OF VESSEL	NAME OR NUMBER OF VESSEL	TIME GATES ARE OPENED	DELAY DUE TO BRIDGE OPENING	NO. OF VEHICLES DELAYED	REMARKS	WEATHER WHEN BOAT WAS PASSING THROUGH	NAME OF OPERATOR
14	0826	0827	0828	Sail	XANDAU	0833	7	29	South	Cloudy	MM
14	0841	0842	0843	Trawler	Hibcus	0848	7	19	North	Cloudy	MM
14	/	/	/	Yacht	Cold Duck	/	/	/	South	Cloudy	MM
14	0924	0925	0926	Tug	Island Trader	0934	10	31	South	Cloudy	MM
14	/	/	/	Motor Vessel	Compass Rose	/	/	/	North	Cloudy	MM
14	0938	0939	0940	Motor Vessel	HARMONY	0944	6	27	South	Cloudy	MM
14	/	/	/	Trawler	SEAN	/	/	/	South	Cloudy	MM
14	0956	0957	0958	Yacht	OKIE McKEY	1002	6	5	South	Cloudy	MM
14	1007	1008	1009	Trawler	First Copy	1014	7	19	South	Cloudy	MM
14	/	/	/	Trawler	Green Eye Lady	/	/	/	South	Cloudy	MM
14	/	/	/	Trawler	Delician	/	/	/	South	Cloudy	MM
14	1021	1022	1023	Motor Vessel	Time for US	1026	6	14	South	Cloudy	MM
14	1047	1048	1049	Motor Vessel	ALLEN E	1054	7	17	North	Cloudy	MM
14	/	/	/	Trawler	Argento	/	/	/	North	Cloudy	MM
14	1139	1140	1141	Sail	Sequel	1146	7	23	North	Cloudy	MM
14	/	/	/	Sail	Allegro	/	/	/	North	Cloudy	MM
14	/	/	/	Trawler	Serenity	/	/	/	North	Cloudy	MM
14	/	/	/	Yacht	Longevity	/	/	/	North	Cloudy	MM
14	1156	1157	1158	Trawler	Tidepeace	1205	9	31	North	Cloudy	MM
14	/	/	/	Trawler	Sam Grant	/	/	/	North	Cloudy	MM
14	/	/	/	Trawler	Bounty	/	/	/	North	Cloudy	MM
14	/	/	/	Trawler	PARISO	/	/	/	North	Cloudy	MM
14	/	/	/	Sail	Victoria Secret	/	/	/	North	Cloudy	MM
14	1211	1212	1213	Sail	Platapus	1217	6	17	North	Cloudy Rain	MM
14	1224	1225	1226	Sail	Moon Shell	1231	7	22	North	Cloudy	MM
14	1236	1237	1238	Sail	Day Breeze	1243	7	25	North	Cloudy	MM
14	/	/	/	Yacht	Nautilus	/	/	/	North	Cloudy	MM
14	/	/	/	Motor Vessel	TREN AGAIN	/	/	/	North	Cloudy	MM
14	1251	1252	1253	SAIL	Creature	1257	6	29	North	Cloudy	MM
14	1315	1316	1317	SAIL	Sequel	1322	7	41	North	Cloudy	MM
14	1346	1347	1348	Sail	SKRIMSHAN	1353	7	32	North	Cloudy	MM

NORTH CAROLINA DEPARTMENT OF TRANSPORTATION

BRIDGE OVER Alligator River

REPORT OF DRAW OPENING FOR MONTH OF May

RIVER AT Sandy Point  
2019

ROUTE US 64

DATE	TIME VESSEL SIGNALLED	TIME GATES CLOSED	DRAW FULLY OPEN	KIND OF VESSEL	NAME OR NUMBER OF VESSEL	TIME GATES ARE OPENED	DELAY DUE TO BRIDGE OPENING	NO. OF VEHICLES DELAYED	REMARKS	WEATHER WHEN BOAT WAS PASSING THROUGH	NAME OF OPERATOR
14	1355	1356	1357	SAIL	Delicia	1404	9	50+	North	CY	BM
14	-	-	-	SAIL	NIRVANA	-	-	-	North	CY	BM
14	-	-	-	SAIL	Breeze	-	-	-	North	CY	BM
14	1410	1411	1412	Trawler	Sea Venture	1416	6	44	North	CY	BM
14	1443	1444	1445	SAIL	Wayward Sun	1449	6	30	North	CY	BM
14	1523	1524	1525	SAIL	LAFANTASTICA	1530	7	48	South	CY	BM
14	1624	1625	1626	CATSAIL	SUN RISE	1631	7	41	North	PC	BM
14	1633	1634	1635	SAIL	Free AT LAST	1640	7	50+	North	PC	BM
14	1709	1710	1711	Motor Vessel	G Sharp	1716	7	34	North	PC	BM
14	1837	1838	1839	SAIL	Blue Yonder	1844	7	19	North	PC	BM
15	0740	0741	0742	SAIL	EOS	0747	7	21	North	C	DE
15	1032	1033	1034	Yatch	Bright Star	1039	7	43	South	C	DE
15	1102	1103	1104	SAIL	Tally Ho	1113	11	55+	North	C	DE
15				SAIL	Can't No Name				North	C	DE
15				SAIL	Matsu				North	C	DE
15				Power Boat	Seagreen III				North	C	DE
15	1137	1138	1139	Power Boat	It Time To go	1144	7	47	North	C	DE
15	1150	1151	1152	TRAWLER	AROURA	1201	11	70+	North	C	DE
15				TRAWLER	Madgil				North	C	DE
15				TRAWLER	Leslie				North	C	DE
15				TRAWLER	Ancient Mariner				North	C	DE
15				Yatch	Natie M				North	C	DE
15				Yatch	Over Sea DArice				North	C	DE
15	1225	1226	1227	Power Cat	Twin Sisters	1240	15	80+	North	C	DE
15				SAIL	SKALLWAG				North	C	DE
15				TRAWLER	SEA LOON				North	C	DE
15				Yatch	THROU OF KIND				North	C	DE
15				TRAWLER	Peggy Sue				North	C	DE
15				SAIL	Imagine				North	C	DE
15				Power Boat	ALL MOST THERE				North	C	DE
15	1302	1303	1304	Power Boat	MAR LINDA	1310	8	60+	North	C	DE

#16

NORTH CAROLINA DEPARTMENT OF TRANSPORTATION

BRIDGE OVER Alligator River

RIVER AT Sandy Point

ROUTE US 64

REPORT OF DRAW OPENING FOR MONTH OF May

2019

#17

DATE	TIME VESSEL SIGNALLED	TIME GATES CLOSED	DRAW FULLY OPEN	KIND OF VESSEL	NAME OR NUMBER OF VESSEL	TIME GATES ARE OPENED	DELAY DUE TO BRIDGE OPENING	NO. OF VEHICLES DELAYED	REMARKS	WEATHER WHEN BOAT WAS PASSING THROUGH	NAME OF OPERATOR
15	1325	1326	1327	Row Boat	Barney	1322	7	40	North	C	DE
15				Out sail	G.M.I.				South	C	DE
15				TRAWLER	BAKAR				North	C	DE
15				SAIL	Resolute				South	C	DE
15	1408	1409	1410	YACHT	Serenity	1418	10	56	North	Clear	RP
15				Sail	Terrimeta				North	Clear	RP
15	1423	1424	1425	Sail	LOL	1429	6	36	North	Clear	RP
15	1513	1514	1515	Sail	Marposia	1523	10	62	North	Clear	RP
15				Sail	Juno				North	Clear	RP
15				Sail	Cupcake				North	Clear	RP
15	1529	1530	1531	Trawler	Makuhonu	1536	7	45	North	Clear	RP
15	1658	1659	1600	Sail	Signal	1605	7	62	North	Clear	RP
15	1625	1626	1627	Sail	Freedom	1632	7	44	North	Clear	RP
15				Sail	DouLai				North	Clear	RP
15	1711	1712	1713	Sail	Thrud	1719	8	40	North	Clear	RP
15	1810	1811	1812	Sail	Deep Peace	1818	8	45	North	P.C.	RP
15	1845	1846	1847	Sail	Fishall FX	1852	7	18	North	P.C.	RP
15	2131	2132	2133	Sail	SeaScope	2140	7	14	North	P.C.	RP
16	0545	0546	0547	TUG	Isl. Trader	0554	9	20	North	P.C.	RP
16	0818	0819	0820	SAIL	SierNA	0826	8	27	North	PC	MM
16	0930	0931	0932	SAIL	Seahorse	0937	7	21	North	PC	MM
16	1000	1001	1002	SAIL	ELIAMORE	1007	7	29	North	PC	MM
16				TRAWLER	Thunderbolt				North	PC	MM
16	1018	1019	1020	MotorVessel	Chesapeake Regre	1024	6	23	North	PC	MM
16	1119	1120	1121	TRAWLER	SARA LYNN	1126	7	10	North	Clear	MM
16	1132	1133	1134	Yacht	Bellasmio	1138	6	16	North	Clear	MM
16	1145	1146	1147	Yacht	Seaweed	1151	6	19	North	Clear	MM
16	1206	1207	1208	Sail	MoonEide	1213	7	17	North	Clear	MM
16	1254	1255	1256	TRAWLER	Coala Lee	1304	10	37	North	Clear	MM
16				SAIL	Dream Catcher				North	Clear	MM
16	1315	1316	1317	SAIL	Antillies	1323	8	41	North	Clear	MM

NORTH CAROLINA DEPARTMENT OF TRANSPORTATION

BRIDGE OVER Alligator River

RIVER AT Sandy Point

ROUTE US 64

REPORT OF DRAW OPENING FOR MONTH OF May

2019

#18

DATE	TIME VESSEL SIGNALLED	TIME GATES CLOSED	DRAW FULLY OPEN	KIND OF VESSEL	NAME OR NUMBER OF VESSEL	TIME GATES ARE OPENED	DELAY DUE TO BRIDGE OPENING	NO. OF VEHICLES DELAYED	REMARKS	WEATHER WHEN BOAT WAS PASSING THROUGH	NAME OF OPERATOR
16	1334	1335	1336	Motor Vessel	Latitude	1340	6	23	North	Clear	MM
16	1447	1448	1449	Sail	White Star	1454	7	56	North	clear	BM
16	1510	1511	1512	Motor Vessel	Not on Call	1517	7	56	North	clear	BM
16	-	-	-	Sail	Loon	-	-	-	North	clear	BM
16	1542	1543	1544	Yacht	DANI	1552	10	60+	North	clear	BM
16	-	-	-	SAIL	Will of the West	-	-	-	North	clear	BM
16	-	-	-	Yacht	Lady Lisa	-	-	-	North	clear	BM
16	1647	1648	1649	Sail	Jade	1655	8	50+	North	clear	BM
16	1738	1739	1740	Trawler	TurToga	1745	7	52	North	clear	BM
16	1924	1925	1926	Trawler	Ivory Lady	0731	7	20	North	clear	BM
17	0410	0411	0412	Sail	FANTASHIA	0416	8	2	South	PC	BM
17	0750	0751	0752	Sail	Elizabeth	0758	8	23	North	PC-HAZE	MM
17	0806	0807	0808	Trawler	Serenity	0814	8	14	South	PC-HAZE	MM
17	/	/	/	Trawler	Raya	/	/	/	North	PC-HAZE	MM
17	0846	0847	0848	Sail	Full Circle	0856	10	43	North	PC	MM
17	/	/	/	Sail	Sea Rah	/	/	/	North	PC	MM
17	/	/	/	Sail	Sea Bird	/	/	/	North	PC	MM
17	/	/	/	Sail	All the Way	/	/	/	North	PC	MM
17	/	/	/	Motor Vessel	Day Tappan	/	/	/	South	PC	MM
17	0909	0910	0911	Yacht	La Villa	0916	7	49	North	PC	MM
17	/	/	/	Sport Fish	LIANA	/	/	/	South	PC	MM
17	0946	0947	0948	Sail	HAVEN	0954	8	33	North	PC	MM
17	/	/	/	Trawler	Gratitude	/	/	/	North	PC	MM
17	/	/	/	Yacht	Red Head	/	/	/	North	PC	MM
17	/	/	/	Sail	Aquaris	/	/	/	North	PC	MM
17	1046	1047	1048	Trawler	Dreamboat III	1058	12	89	North	PC	MM
17	/	/	/	Tug	Island Trader	/	/	/	South	PC	MM
17	1139	1140	1141	Yacht	Next Chapter	1145	6	39	North	Cloudy	MM
17	/	/	/	Power Cat	NO-NARK	/	/	/	North	Cloudy	MM
17	1149	1150	1151	Trawler	ARIEL	1155	6	29	North	Cloudy	MM
17	1209	1210	1211	Trawler	Once Around	1216	7	31	North	Cloudy	MM



NORTH CAROLINA DEPARTMENT OF TRANSPORTATION

BRIDGE OVER Alligator River

RIVER AT Sandy Point

ROUTE US 64

REPORT OF DRAW OPENING FOR MONTH OF May

2019

#19

DATE	TIME VESSEL SIGNALLED	TIME GATES CLOSED	DRAW FULLY OPEN	KIND OF VESSEL	NAME OR NUMBER OF VESSEL	TIME GATES ARE OPENED	DELAY DUE TO BRIDGE OPENING	NO. OF VEHICLES DELAYED	REMARKS	WEATHER WHEN BOAT WAS PASSING THROUGH	NAME OF OPERATOR
17				Power Vessel	Sea Mist				North	Cloudy	NM
17	1238	1239	1240	Power Vessel	Georgy Girl	1244	6	30	North	Cloudy	NM
17	1256	1257	1258	Power Cat	Danemic	1302	6	23	North	Cloudy	NM
17	1306	1307	1308	Motor Vessel	Scally Wag	1313	7	32	North	Cloudy	NM
17	1323	1324	1325	TRAWLER	Summerside	1331	8	39	North	Cloudy	NM
17				SAIL	Wind Karp				South	Cloudy	NM
17	1340	1341	1342	motor vessel	Tosca W 1	1348	8	32	North	cloudy	BS
17	1404	1405	1406	motor vessel	Grace	1412	8	50	North	cloudy	BS
17	1418	1419	1420	Sail	Wind Dancer	1425	7	28	North	cloudy	BS
17	1433	1434	1435	Trawler	Tuscarora	1442	9	45	North	cloudy	BS
17				motor vessel	Karbooka				North	cloudy	BS
17	1455	1456	1457	Sail	Orkan	1504	9	50+	North	cloudy	BS
17	1510	1511	1512	Sail	Climate Change	1519	9	50+	South	cloudy	BS
17	1536	1537	1538	Sail	Sirius	1545	9	36	North	cloudy	BS
17				Yacht	Time for Us				North	cloudy	BS
17	1552	1553	1554	Yacht	Sidewinder	1559	7	32	South	cloudy	BS
17	1605	1606	1607	Trawler	Gallus	1615	10	20	North	cloudy	BS
17				Trawler	Janthina				North	cloudy	BS
17				Cat	Seagull				North	cloudy	BS
17	1845	1846	1847	Sail	Merebigh	1855	8	43	North	cloudy	BS
17	1955	1956	1957	Cat	Pain Killer	2005	10	30	North	PC	BS
18	0005	0006	0007	Tug	Island Pilot	0017	12	7	North	PC	BS
18	0323	0324	0325	Tug	Island Explorer	0330	7	4	North	PC	BS
18	0756	0757	0758	SAIL	ANICAL	0803	7	36	South	C	BM
18	0814	0815	0816	SAIL	EXUBERANT	0822	8	60	North	C	BM
18	-	-	-	CAT SAIL	Angel Louise	-	-	-	North	C	BM
18	0925	0926	0927	Sail	Adventure	0931	6	43	North	C	BM
18	0939	0940	0941	SAIL	MOIRA	0948	9	75+	North	C	BM
18	-	-	-	Motor Vessel	Wonderer	-	-	-	North	C	BM
18	1015	1016	1017	Motor Vessel	Dry MARTINA	1023	8	100+	North	C	BM
18	-	-	-	SAIL	Magnolia	-	-	-	North	C	BM

NORTH CAROLINA DEPARTMENT OF TRANSPORTATION

BRIDGE OVER Alligator River

RIVER AT Sandy Point

ROUTE US 64

REPORT OF DRAW OPENING FOR MONTH OF May 2019

# 20

DATE	TIME VESSEL SIGNALLED	TIME GATES CLOSED	DRAW FULLY OPEN	KIND OF VESSEL	NAME OR NUMBER OF VESSEL	TIME GATES ARE OPENED	DELAY DUE TO BRIDGE OPENING	NO. OF VEHICLES DELAYED	REMARKS	WEATHER WHEN BOAT WAS PASSING THROUGH	NAME OF OPERATOR
16	1100	1101	1102	Motor Vessel	Dolphin	1107	7	75+	North	C	BM
16	1115	1116	1117	Sport Fish	Reel Addiction	1124	9	100+	North	C	BM
16	-	-	-	SAIL	Destiny IV US	-	-	-	North	C	BM
16	1215	1216	1217	Motor Vessel	ME	1223	8	100+	North	C	BM
16	1243	1244	1245	SAIL	Pink Slip	1250	7	100+	South	C	BM
16	1323	1324	1325	SAIL	Lucky Bird	1329	6	75+	North	C	BM
16	1337	1338	1339	Trawler	Liberty	1349	12	100+	North	C	BM
16	-	-	-	SAIL	Never-Land	-	-	100+	North	C	BM
16	-	-	-	Motor Vessel	Her FAULT II	-	-	-	North	C	BM
16	-	-	-	TRAWLER	Volsignat	-	-	-	North	C	BM
18	1358	1359	1400	Trawler	Trinidad	1404	6	65+	North	PC	MM
18	1408	1409	1410	Sail	Phalange	1415	7	71+	North	PC	MM
18	1423	1424	1425	Trawler	Still Mistbeum	1430	7	61	North	PC	MM
18	/	/	/	Trawler	Whiskey Business	/	/	/	North	PC	MM
18	/	/	/	Motor Vessel	Salt Air	/	/	/	North	PC	MM
18	1444	1445	1446	Yacht	Chief	1451	7	51	North	CLEAR	MM
18	1458	1459	1500	Trawler	Together	1505	7	41	North	CLEAR	MM
18	1511	1512	1513	SAIL	White - No Name	1520	9	44	South	CLEAR	MM
18	/	/	/	Trawler	Velcor	/	/	/	North	CLEAR	MM
18	1705	1706	1707	Trawler	Chilling	1711	6	59	North	CLEAR	MM
18	1725	1726	1727	Trawler	Le Mar	1732	7	32	North	CLEAR	MM
18	1755	1756	1757	Sport Fish	Betty Boop	1802	7	29	North	CLEAR	MM
18	1901	1902	1903	Motor Vessel	Thankful	1908	7	19	North	CLEAR	MM
19	0208	0209	0210	Tug	Kodak	0220	12	3	North	CLEAR	MM
19	/	/	/	Tug	Jack Holland	/	/	/	South	CLEAR	MM
19	0648	0649	0650	Motor Vessel	Kick Back	0655	7	14	South	LY	BM
19	0710	0711	0712	SAIL	Meander	0717	7	21	South	LY	BM
19	0810	0811	0812	SAIL	MAD MAX	0817	7	32	South	LY	BM
19	0826	0827	0828	Motor Vessel	Yes Dear	0833	7	50+	North	PC	BM
19	0839	0840	0841	SAIL	Dream Weaver	0846	7	37	North	PC	BM
19	0920	0921	0922	CAT SAIL	SEA TURTLE	0927	7	46	North	PC	BM

\*  
\*\*

\* CRANE BARGE  
\*\* FUEL BARGE

NORTH CAROLINA DEPARTMENT OF TRANSPORTATION

BRIDGE OVER Alligator River

RIVER AT Sandy Point

ROUTE US 64

REPORT OF DRAW OPENING FOR MONTH OF May

2019

# 21

DATE	TIME VESSEL SIGNALLED	TIME GATES CLOSED	DRAW FULLY OPEN	KIND OF VESSEL	NAME OR NUMBER OF VESSEL	TIME GATES ARE OPENED	DELAY DUE TO BRIDGE OPENING	NO. OF VEHICLES DELAYED	REMARKS	WEATHER WHEN BOAT WAS PASSING THROUGH	NAME OF OPERATOR
19	1056	1059	1100	Motor Vessel	BOAUVINAA	1055	7	60+	North	PC	BM
19	1106	1109	1110	Trawler	DAWdle	1115	7	75+	South	PC	BM
19	-	-	-	Motor Vessel	DAL	-	-	-	North	PC	BM
19	1132	1134	1135	SAIL	SARDINE	1141	8	60+	North	PC	BM
19	-	-	-	SAIL	CHAMAN	-	-	-	North	PC	BM
19	1155	1156	1157	SAIL	Sedated	1202	7	50+	South	PC	BM
19	-	-	-	Motor Vessel	FRIDAYS	-	-	-	North	PC	BM
19	1215	1216	1217	Spot Fish	E Fishing	1223	8	75+	South	PC	BM
19	-	-	-	SAIL	Dulacira	-	-	-	North	PC	BM
19	-	-	-	Motor Vessel	Wonderful Life	-	-	-	North	PC	BM
19	1230	1231	1232	Trawler	TWOCAN	1236	8	50+	North	PC	BM
19	-	-	-	Motor Vessel	Blessing	-	-	-	North	PC	BM
19	-	-	-	Motor Vessel	Floating Deck	-	-	-	North	PC	BM
19	1248	1249	1250	SAIL	Yacht Fun	1256	10	100+	North	PC	BM
19	-	-	-	Yacht	Bens Barge	-	-	-	North	PC	BM
19	1314	1315	1316	Trawler	Cross Roads	1324	10	100+	North	PC	BM
19	-	-	-	Trawler	Emerald Lady	-	-	-	North	PC	BM
19	-	-	-	Motor Vessel	ITS Someday	-	-	-	North	PC	BM
19	1401	1402	1403	Trawler	Isl. Time	1409	8	90+	North	PC	RP
19	-	-	-	Trawler	Olympia	-	-	-	North	PC	RP
19	1423	1424	1425	Trawler	Seasons	1433	10	90+	North	P.C.	RP
19	-	-	-	Sail	Blue Angle	-	-	-	North	P.C.	RP
19	1556	1557	1558	Trawler	Carolina Dream	1604	8	80+	North	P.C.	RP
19	-	-	-	Sail	Wild Star	-	-	-	North	P.C.	RP
19	1623	1624	1625	Trawler	Sea Star	1630	7	70+	North	P.C.	RP
19	1638	1639	1640	Sail	Richard	1648	10	80+	North	P.C.	RP
19	-	-	-	CAT	El Ganzo	-	-	-	North	P.C.	RP
19	1733	1734	1735	TUG	Isl. Trader	1744	11	90+	North	P.C.	RP
19	1748	1749	1750	TUG	Isl. Explorer	1759	11	90+	South	Clear	RP
19	1823	1824	1825	Sail	Julie III	1830	7	65	North	Clear	RP
20	0041	0042	0043	TUG	Coastal Trader	0048	7	2	South	P.C.	RP

NORTH CAROLINA DEPARTMENT OF TRANSPORTATION

BRIDGE OVER Alligator River

RIVER AT Sandy Point

ROUTE US 64

REPORT OF DRAW OPENING FOR MONTH OF

May

2019

#22

DATE	TIME VESSEL SIGNALLED	TIME GATES CLOSED	DRAW FULLY OPEN	KIND OF VESSEL	NAME OR NUMBER OF VESSEL	TIME GATES ARE OPENED	DELAY DUE TO BRIDGE OPENING	NO. OF VEHICLES DELAYED	REMARKS	WEATHER WHEN BOAT WAS PASSING THROUGH	NAME OF OPERATOR
20	0404	0405	0406	TUG	Isl. Girl	0414	10	4	South	P.C.	RP
20	0546	0547	0548	Trawler	Christina	0555	9	54	South	P.C.	RP
20					Ice Spray				South	P.C.	RP
20	0958	0959	0900	Tug	JACK Holland	0906	8	21	North	Clear	MM
20	0938	0939	0940	Motor Vessel	Not US	0944	6	12	North	Clear	MM
20	1046	1047	1048	Motor Vessel	J-3	1052	6	27	South	Clear	MM
20	1116	1117	1118	SAIL	SKhingoo	1124	8	21	North	Clear	MM
20				SAIL	Rendezvous				South	Clear	MM
20				Yacht	Morning Star				South	Clear	MM
20	1129	1130	1131	Power Vessel	Excels Summer	1135	6	19	North	Clear	MM
20	1148	1149	1150	TRAWLER	Deplains/blek	1155	7	23	North	Clear	MM
20	1259	1200	1201	TRAWLER	Linda Ann	1206	7	15	North	Clear	MM
20	1303	1304	1305	Yacht	Gismo	1312	9	39	North	PC	MM
20	1321	1322	1323	Motor Vessel	Boss Sea	1329	8	31	North	PC	MM
20	1348	1349	1350	SAIL	Knee Deep	1359	9	48	North	Clear	BS
20				SAIL	Harli				North	Clear	BS
20				SAIL	Zampano				North	Clear	BS
20	1508	1509	1510	Motor Vessel	Just the hoop	1515	7	32	North	clear	BS
20	1718	1719	1720	Motor Vessel	Oh Henry II	1726	8	27	North	clear	BS
20	1730	1731	1732	Sport Fish	Blue White	1737	7	24	North	clear	BS
20	1740	1741	1742	YACHT	Damn Nancy	1749	9	36	North	clear	BS
20	1801	1802	1803	Yacht	Rise Above	1809	8	19	North	clear	BS
20	2052	2053	2054	Tug	PONCA	2101	9	22	North	clear	BS
21	0802	0803	0804	Tug	Island Girl	0815	13	31	North	Clear	DE
21				Tug	Island Trader				South	Clear	DE
21	0829	0830	0831	YACHT	My Way	0837	08	32	North	Clear	DE
21				SAIL	Wayside				North	Clear	DE
21	0935	0936	0937	TRAWLER	Jager	0942	07	38	South	Clear	DE
21	0959	1000	1001	YACHT	Jet Some	1006	7	27	South	Clear	DE
21	1120	1121	1122	SAIL	Active	1129	9	26	South	Clear	DE
21	1210	1211	1212	YACHT	Liberty	1220	10	39	North	Clear	DE

NORTH CAROLINA DEPARTMENT OF TRANSPORTATION

BRIDGE OVER Alligator River

REPORT OF DRAW OPENING FOR MONTH OF

May

RIVER AT Sandy Point  
2019

ROUTE US 64

#23

DATE	TIME VESSEL SIGNALLED	TIME GATES CLOSED	DRAW FULLY OPEN	KIND OF VESSEL	NAME OR NUMBER OF VESSEL	TIME GATES ARE OPENED	DELAY DUE TO BRIDGE OPENING	NO. OF VEHICLES DELAYED	REMARKS	WEATHER WHEN BOAT WAS PASSING THROUGH	NAME OF OPERATOR
21	12 10	12 11	12 12	SAIL	Sony Bird	12 20	10	39	North	Clear	DE
21				Yacht	Here Idea				North	Clear	DE
21				Yacht	Still Dreaming				North	Clear	DE
21	12 55	12 56	12 57	Yacht	Double Eagle	13 05	10	37	North	Clear	DE
21				Yacht	Denise Clubhouse				North	Clear	DE
21	13 22	13 27	13 24	SAIL	Silver Girl	13 29	7	24	North	Clear	DE
21	13 48	13 49	13 50	Yacht	Serenity	13 55	7	25	North	Clear	DE
21				Yacht	Stellar				North	Clear	DE
21	14 11	14 12	14 13	Trawler	My Crystal	14 24	13	61	North	Clear	DE
21				Trawler	Sociality Secur				North	Clear	RP
21				Trawler	Felix				North	Clear	RP
21				Sail	Autumn				North	Clear	RP
21	14 39	14 40	14 41	Trawler	Avalynn	14 46	7	58	North	Clear	RP
21	15 15	15 16	15 17	Sail	Aventura	15 23	8	45	North	Clear	RP
21				Trawler	Zimmerang				North	Clear	RP
21	16 20	16 21	16 22	Trawler	Sweet Baby	16 28	8	56	North	Clear	RP
21	16 34	16 35	16 35	Trawler	Palaraigin	16 45	11	58	North	Clear	RP
21				Trawler	Eye of the Storm				North	Clear	RP
21	17 03	17 04	17 05	Trawler	Tu Tou	17 13	10	64	North	Clear	RP
21				Trawler	Princeville				North	Clear	RP
* 22	00 07	00 08	00 09	Tug	Goose Creek	00 34	27	9	North	P.C.	RP
22	02 47	02 48	02 49	Tug	Ponca	02 54	7	2	South	P.C.	RP
22	07 25	07 26	07 27	SAIL	CLYDESO	07 34	9	37	North	C	DE
22				Yacht	MANTERA				North	C	DE
22				Yacht	NO NAME				South	C	DE
22				Yacht	Dealers Boat				North	C	DE
22	08 50	08 51	08 52	Fishing Boat	Tradition	08 59	9	47	South	C	DE
22				Yacht	Fishing				South	C	DE
22	09 13	09 14	09 15	Catsail	Seahawk	09 20	7	29	South	C	DE
22	10 02	10 03	10 04	SAIL	BRANDFALSETT	10 09	7	31	North	C	DE
22	10 20	10 21	10 22	Yacht	Opportunity	10 29	9	33	North	C	DE

\*

\*

Tug plus large amount of dredge equipment

9

NORTH CAROLINA DEPARTMENT OF TRANSPORTATION

BRIDGE OVER Alligator River

RIVER AT Sandy Point

ROUTE US 64

REPORT OF DRAW OPENING FOR MONTH OF May

2019

# 24

DATE	TIME VESSEL SIGNALLED	TIME GATES CLOSED	DRAW FULLY OPEN	KIND OF VESSEL	NAME OR NUMBER OF VESSEL	TIME GATES ARE OPENED	DELAY DUE TO BRIDGE OPENING	NO. OF VEHICLES DELAYED	REMARKS	WEATHER WHEN BOAT WAS PASSING THROUGH	NAME OF OPERATOR
22	1020	1021	1022	Yacht	Sun Dance	1022	9	33	North	C	DE
22	1040	1041	1042	Yacht	Glory	1048	8	43	North	C	DE
22				TRAWLER	Champion				North	C	DE
22	1054	1055	1056	Yacht	Perry Board	1103	9	60+	North	C	DE
22				Yacht	Fris				North	C	DE
22				SAIL	Mary Beth				North	C	DE
22				SAIL	Proccisor				North	C	DE
22				SAIL	NANAME II				North	C	DE
22				Power Boat	McLad, ic				North	C	DE
22	1123	1124	1125	TRAWLER	Christine	1131	8	42	North	C	DE
22	1148	1149	1150	Yacht	Capt. Highway	1158	10	52	North	C	DE
22				Power Boat	Crab Boat				North	C	DE
22	1210	1211	1212	TRAWLER	DASPOYADO	1218	8	60+	North	C	DE
22	1237	1238	1239	Tow Boat	Tow Boat US	1247	10	60+	South	C	DE
22				Yacht	53 FT				North	C	DE
22				Yacht	Curry				North	C	DE
22	1302	1303	1304	TRAWLER	Disiplantship	1312	18	60+	North	C	DE
22				TRAWLER	Benny S				North	C	DE
22				TRAWLER	Magic Jennie				North	C	DE
22	1320	1321	1322	TRAWLER	Dove Take	1326	6	41	North	C	DE
22	1328	1329	1330	SAIL	No Name	1345	17	60+	North	C	DE
22				SAIL	Peo Ra Boo				North	C	DE
22	1355	1356	1357	TRAWLER	LALI	1403	8	36	North	C	BM
22	-	-	-	TRAWLER	Red Tail	-	-	-	North	C	BM
22	1449	1450	1451	Tow Boat	Tow Boat US	1456	7	49	North	C	BM
22	-	-	-	SAIL	Antemas	-	-	-	North	C	BM
22	1525	1526	1527	SAIL	Bare Foot	1532	7	48	North	C	BM
22	-	-	-	CAT Power	Sea diea	-	-	-	North	C	BM
22	1540	1541	1542	SAIL	OFF Line	1546	6	46	North	C	BM
22	1710	1711	1712	Tug	Island Explorer	1721	11	67	North	C	BM
22	1738	1739	1740	SAIL	Tiril	1746	8	49	North	C	BM

NORTH CAROLINA DEPARTMENT OF TRANSPORTATION

BRIDGE OVER Alligator River

RIVER AT Sandy Point

ROUTE US 64

REPORT OF DRAW OPENING FOR MONTH OF MAY

2019

# 25

DATE	TIME VESSEL SIGNALLED	TIME GATES CLOSED	DRAW FULLY OPEN	KIND OF VESSEL	NAME OR NUMBER OF VESSEL	TIME GATES ARE OPENED	DELAY DUE TO BRIDGE OPENING	NO. OF VEHICLES DELAYED	REMARKS	WEATHER WHEN BOAT WAS PASSING THROUGH	NAME OF OPERATOR
22	1	1	1	SAIL	Touche	1	1	1	North	C	BM
22	1759	1800	1801	CAT SAIL	Blue Bird	1806	7	42	North	C	BM
22	1819	1820	1821	Sport Fish	Blue-white	1826	7	50	North	C	BM
23	0822	0823	0824	SAIL	Pegasi	0830	8	32	North	Cloudy	MM
23	/	/	/	SAIL	Rhastina	/	/	/	North	Cloudy	MM
23	/	/	/	TRAWLER	Porpoise	/	/	/	North	Cloudy	MM
23	0919	0920	0921	SAIL	Interloper	0928	9	22	North	Clear	MM
23	/	/	/	Sportfish	DONE DEAL	/	/	/	North	Clear	MM
23	/	/	/	SAIL	Liberty	/	/	/	North	Clear	MM
23	1001	1002	1003	SAIL	Love of Liberty	1008	7	19	South	Clear	MM
23	1027	1028	1029	Yacht	Monday Nite	1036	9	27	North	P.CLEAR	MM
23	1046	1047	1048	Yacht	Speedy Rover	1053	7	10	North	Cloudy	MM
23	1058	1059	1100	Motor Vessel	Aselo	1104	6	11	North	Cloudy	MM
23	1111	11	11	Motor Vessel	All's Well	1118	7	21	North	Cloudy	MM
23	/	/	/	Sportfish	White-NO NAME	/	/	/	North	Cloudy	MM
23	1145	1146	1147	Sportfish	Jupiter	1152	7	23	South	Cloudy	MM
23	1205	1206	1207	Trawler	My Way II	1211	6	31	North	Cloudy	MM
23	1219	1220	1221	Motor Vessel	Blue Moon	1226	7	28	North	Cloudy	MM
23	/	/	/	Trawler	DORADO	/	/	/	North	Cloudy	MM
23	1304	1305	1306	Motor Vessel	Indigo	1310	6	12	North	Cloudy	MM
23	1323	1324	1325	Motor Vessel	Sea Horse	1333	10	24	North	PC	MM
23	/	/	/	SAIL	First Liberty	/	/	/	North	PC	MM
23	/	/	/	Yachts	Kivarao	/	/	/	South	PC	MM
23	1355	1356	1357	TRAWLER	Sabical	1402	7	25	North	PC	MM
23	1413	1414	1415	Trawler	Espirit D-4	1421	8	51	North	P.C.	RP
23	1434	1435	1436	Sail	Autumn Borne	1443	9	52	North	P.C.	RP
23	/	/	/	Sail	Free B	/	/	/	North	P.C.	RP
23	1458	1459	1500	Trawler	Good Swan	1507	9	69	North	P.C.	RP
23	/	/	/	Trawler	Serious	/	/	/	North	P.C.	RP
23	1512	1513	1514	Trawler	Antonia	1519	7	60+	North	P.C.	RP
23	1530	1531	1532	TUG	Isl. Girl	1540	10	70+	South	P.C.	RP



NORTH CAROLINA DEPARTMENT OF TRANSPORTATION

BRIDGE OVER Alligator River

RIVER AT Sandy Point

ROUTE US 64

REPORT OF DRAW OPENING FOR MONTH OF May 2019

# 26

DATE	TIME VESSEL SIGNALLED	TIME GATES CLOSED	DRAW FULLY OPEN	KIND OF VESSEL	NAME OR NUMBER OF VESSEL	TIME GATES ARE OPENED	DELAY DUE TO BRIDGE OPENING	NO. OF VEHICLES DELAYED	REMARKS	WEATHER WHEN BOAT WAS PASSING THROUGH	NAME OF OPERATOR
23	1553	1554	1555	Trawler	Beryl W.	1600	7	41	North	P.C.	RP
23	1604	1605	1606	Sail	Dimina	1615	11	70+	North	P.C.	RP
23	/	/	/	Sail	Express Mail	/	/	/	North	P.C.	RP
23	1645	1646	1647	Sail	Cloud 9	1652	7	64	North	P.C.	RP
23	/	/	/	Trawler	Lifes Grand	/	/	/	North	P.C.	RP
23	1737	1738	1739	Trawler	Odyssey	1744	7	61	North	P.C.	RP
23	2035	2036	2037	TUG	Isl Explorer	2044	9	30	South	P.C.	RP
23	2120	2121	2122	Sail	Derious	2128	8	28	North	P.C.	RP
24	0817	0818	0819	SAIL	ABNERE	0824	7	44	North	C	BM
24	0837	0838	0839	Trawler	Isabell	0845	8	40	North	C	BM
24	-	-	-	SAIL	Second Sojourner	-	-	-	North	C	BM
24	0856	0857	0858	SAIL	Dragon Lady	0904	8	23	North	C	BM
24	0915	0916	0917	Trawler	MONAMI	0924	8	50	North	C	BM
24	-	-	-	Motor Vessel	Great Adventure	-	-	-	South	C	BM
24	0941	0942	0943	SAIL	ALAUSSA	0949	8	50+	North	C	BM
24	-	-	-	Motor Vessel	Liberty	-	-	-	North	C	BM
24	0953	0954	0955	Tug	Island Trader	1005	12	69	North	C	BM
24	1025	1026	1027	SAIL	Quest	1032	7	47	North	C	BM
24	1054	1055	1056	SAIL	Synergy	1101	7	70	North	C	BM
24	-	-	-	Trawler	Arque	-	-	-	South	C	BM
24	1204	1205	1206	Motor Vessel	Blue-white	1212	8	60+	North	C	BM
24	-	-	-	YACHT	JIA	-	-	-	North	C	BM
24	1216	1219	1220	PowerCAT	ORZA	1225	7	60+	North	C	BM
24	1300	1301	1302	YACHT	Angela	1307	7	70	North	C	BM
24	1345	1346	1347	Sail	Island Rose	1352	7	70+	North	Clear	MM
24	1400	1401	1402	Motor Vessel	Ruby Begun	1408	8	61	North	Clear	MM
24	/	/	/	SAIL	Motilo	/	/	/	North	Clear	MM
24	/	/	/	Trawler	Intclude	/	/	/	North	Clear	MM
24	1419	1420	1421	Trawler	Honey Adventure	1426	7	39	North	Clear	MM
24	1448	1449	1450	SAIL	Selene	1456	8	55+	North	Clear	MM
24	/	/	/	Trawler	North Star	/	/	/	North	Clear	MM

NORTH CAROLINA DEPARTMENT OF TRANSPORTATION

BRIDGE OVER Alligator River

RIVER AT Sandy Point

ROUTE US 64

REPORT OF DRAW OPENING FOR MONTH OF May

2019

#27

DATE	TIME VESSEL SIGNALLED	TIME GATES CLOSED	DRAW FULLY OPEN	KIND OF VESSEL	NAME OR NUMBER OF VESSEL	TIME GATES ARE OPENED	DELAY DUE TO BRIDGE OPENING	NO. OF VEHICLES DELAYED	REMARKS	WEATHER WHEN BOAT WAS PASSING THROUGH	NAME OF OPERATOR
24	1515	1516	1517	SAIL	Journey	1522	7	81	North	Clear	MM
24	1644	1645	1646	SAIL	MONRAKER	1651	7	91+	North	Clear	MM
24	/	/	/	Powerboat	White <sup>NO</sup> NAME	/	/	/	North	Clear	MM
24	1725	1726	1727	YACHT	AURORA	1732	7	101	North	Clear	MM
24	1937	1938	1939	SAIL	Hiatus	1944	7	29	North	Clear	MM
24	2039	2040	2041	Sportfish	STAR ANIC	2045	6	50+	North	Clear	MM
25	0700	0701	0702	SAIL	Desivity	0707	7	35	North	Clear	DE
25	0808	0809	0810	CAT SAIL	Summerwind	0815	7	60+	North	Clear	DE
25	0858	0859	0860	YACHT	Trooper	0905	7	60+	North	Clear	DE
25	1050	1051	1052	TRAWLER	SKODASH	1058	8	100+	North	Clear	DE
25	1108	1109	1110	SAIL	IOLANTHIN	1115	7	70+	North	Clear	DE
25	1127	1128	1129	CAT	Wat Kat	1135	8	100+	North	Clear	DE
25	/	/	/	SAIL	Firen	/	/	/	North	Clear	DE
25	1142	1143	1144	SAIL	ANTARES	1148	7	100+	North	Clear	DE
25	1210	1211	1212	CAT SAIL	CAN II	1218	8	100+	North	Clear	DE
25	/	/	/	SAIL	DARRELL	/	/	/	North	Clear	DE
25	1249	1250	1251	TRAWLER	Journey	1257	8	70+	North	Clear	DE
25	/	/	/	TRAWLER	SUNAN SANG	/	/	/	North	Clear	DE
25	1330	1331	1332	Tug	Island Trader	1341	11	80+	South	clear	BS
25	1358	1359	1400	Power Boat	Seagull	1406	8	80+	North	clear	BS
25	1430	1431	1432	Power Boat	Intrepide	1439	9	80+	North	clear	BS
25	/	/	/	/	Espresso	/	/	/	North	clear	BS
25	1500	1501	1502	Sail (Cat)	Diamond Sky	1509	9	80+	North	clear	BS
25	/	/	/	Motor Yacht	JARABACCA	/	/	/	North	clear	BS
25	1545	1546	1547	Sail	Seahorse	1552	7	80+	North	clear	BS
25	1645	1646	1647	Power Boat	Wander?	1651	6	60+	South	clear	BS
25	1721	1722	1723	Tug	Island Girl	1730	9	80+	North	clear	BS
25	1736	1737	1738	Sail	Laura Ann	1744	8	70+	North	clear	BS
25	/	/	/	Cat Sail	Kenny Green	/	/	/	North	clear	BS
25	1802	1803	1804	Sail	Red Stripe	1809	7	60+	North	clear	BS
25	1829	1830	1831	Tug: Barge	Coastal Trader	1838	9	100+	North	clear	BS

NORTH CAROLINA DEPARTMENT OF TRANSPORTATION

BRIDGE OVER Alligator River

RIVER AT Sandy Point

ROUTE US 64

REPORT OF DRAW OPENING FOR MONTH OF May

2019

#28

DATE	TIME VESSEL SIGNALLED	TIME GATES CLOSED	DRAW FULLY OPEN	KIND OF VESSEL	NAME OR NUMBER OF VESSEL	TIME GATES ARE OPENED	DELAY DUE TO BRIDGE OPENING	NO. OF VEHICLES DELAYED	REMARKS	WEATHER WHEN BOAT WAS PASSING THROUGH	NAME OF OPERATOR
26	2300	2301	2302	Sail	Delta Blues	2308	8	20	North	clear	BS
26	0734	0735	0736	SAIL	Impulse	0740	6	15	South	Cloudy	MM
26	0838	0839	0840	Yacht	Lady Jean	0844	6	21	South	Cloudy	MM
26	0928	0929	0930	Trawler	Playtime	0935	7	33	North	Cloudy	MM
26	1041	1042	1043	Sail	Elusive	1049	8	81	North	Cloudy	MM
26	/	/	/	SAIL	Harry O	/	/	/	North	Cloudy	MM
26	/	/	/	Motor Vessel	Southern Bell	/	/	/	North	Cloudy	MM
26	1054	1055	1056	Trawler	Escape	1101	7	62	South	Cloudy	MM
26	1122	1123	1124	Sail	Sarabina	1131	9	73	North	Cloudy-Haze	MM
26	/	/	/	Sail	Quanta Leap	/	/	/	North	Cloudy-Haze	MM
26	/	/	/	Motor Vessel	Kermasabe	/	/	/	North	Cloudy-Haze	MM
26	/	/	/	Trawler	Polkaco	/	/	/	South	Cloudy-Haze	MM
26	1215	1216	1217	Yacht	Double Trouble	1224	9	49	South	PC-HAZE	MM
26	/	/	/	Sail	Float ON	/	/	/	North	PC Haze	MM
26	1232	1233	1234	CAT SAIL	Leopard	1239	7	63	NORTH	PC HAZE	MM
26	/	/	/	Sporthish	BACK NINE	/	/	/	North	PC HAZE	MM
26	1405	1406	1407	SAIL	Blue Highway	1413	8	90+	North	PC	RP
26	/	/	/	SAIL	Planet WAX3	/	/	/	North	PC	RP
26	1429	1430	1431	Sail	Sweet Caroline	1436	7	80+	North	P.C	RP
26	1445	1446	1447	TUG	Isl. Explorer	1455	10	87	North	P.C.	RP
26	1520	1521	1522	Sail	Silver Lining	1527	7	90+	North	P.C	RP
26	/	/	/	CAT	Saul Goodman	/	/	/	North	P.C	RP
26	1531	1532	1533	Sail	Lady Slipper	1539	8	80+	North	P.C.	RP
26	1650	1651	1652	Trawler	Audacia	1657	7	60+	North	Clear	RP
26	1721	1722	1723	Sail	Expedition	1728	7	46	North	Clear	RP
26	1926	1927	1928	TUG	Isl. Girl	1936	10	61	South	Clear	RP
27	0529	0530	0531	Tug	Isl. Pilot	0544	15	26	South	P.C.	RP
27	0844	0845	0846	Tug	Island Explorer	0852	8	50+	South	PC	BM
27	0810	0811	0812	SAIL	Other-Women	0817	7	32	North	PC	BM
27	0838	0839	0840	Motor Vessel	Ben Ame	0845	7	50+	South	PC	BM
27	0948	0949	0950	CAT Power	LYE	0955	7	67	North	PC	BM

NORTH CAROLINA DEPARTMENT OF TRANSPORTATION

BRIDGE OVER Alligator River

RIVER AT Sandy Point

ROUTE US 64

REPORT OF DRAW OPENING FOR MONTH OF May

2019

#29

DATE	TIME VESSEL SIGNALLED	TIME GATES CLOSED	DRAW FULLY OPEN	KIND OF VESSEL	NAME OR NUMBER OF VESSEL	TIME GATES ARE OPENED	DELAY DUE TO BRIDGE OPENING	NO. OF VEHICLES DELAYED	REMARKS	WEATHER WHEN BOAT WAS PASSING THROUGH	NAME OF OPERATOR
27	1009	1010	1011	SAIL	TITAN	1016	7	50+	North	PC	BM
27	1039	1040	1041	Motor Vessel	Exclusive	1045	6	60+	North	PC	BM
27	1108	1109	1110	YACHT	DREAMON	1114	6	60+	North	clear	BM
27	1121	1122	1123	Motor Vessel	Hello Dolly	1129	6	75+	North	clear	BM
27	-	-	-	Motor Vessel	SEA Fever	-	-	-	North	clear	BM
27	1138	1139	1140	SAIL	Sanity II	1145	7	100+	North	clear	BM
27	-	-	-	YACHT	Shops L	-	-	-	North	clear	BM
27	1152	1153	1154	Tug	Island Trader	1205	13	200+	North	clear	BM
27	-	-	-	Trawler	PARROT BAY	-	-	-	North	clear	BM
27	1235	1236	1237	Motor Vessel	Ann Marie Rod 244		9	100+	North	clear	BM
27	1341	1342	1343	SAIL	DHARMA	1349	8	100+	North	clear	BM
27	/	/	/	Motor Vessel	Solitude	/	/	/	North	clear	BM
27	/	/	/	YACHT	Lake Bug	/	/	/	North	clear	BM
27	1411	1412	1413	YACHT	Ocean Dancer	1418	7	75+	North	clear	BS
27	1434	1435	1436	Sail	Good Goose	1441	7	75+	South	clear	BS
27	1451	1452	1453	Sail	Moon Shell	1459	8	75+	South	clear	BS
27	1544	1545	1546	Sail	Serenada	1552	8	60+	North	clear	BS
27	1616	1617	1618	Sail	Naked Truth	1624	8	75+	North	clear	BS
27	1732	1733	1734	Sail	Spray	1741	9	52	North	clear	BS
28	0717	0718	0719	Tug	Island Girl	0731	14	41	North	PC	MM
28	/	/	/	SAIL	Pixie	/	/	/	South	PC	MM
28	/	/	/	YACHT	Sch Sider	/	/	/	South	PC	MM
28	0911	0912	0913	Sail	Meka II	0918	7	37	North	PC	MM
28	0940	0941	0942	Yacht	Good Times	0947	7	21	North	PC	MM
28	1002	1003	1004	SAIL	Never For Ever	1009	7	29	North	PC	MM
28	/	/	/	SAIL	All the Way	/	/	/	North	PC	MM
28	/	/	/	Sportfish	Crack Down	/	/	/	South	PC	MM
28	/	/	/	Crabboat	No-name	/	/	/	South	PC	MM
28	1200	1201	1202	TRAWLER	Southerly	1207	7	31	North	PC	MM
28	/	/	/	Yacht	Unforgettable	/	/	/	North	PC	MM
28	1223	1224	1225	TRAWLER	Party Casin	1231	8	32	North	PC	MM

NORTH CAROLINA DEPARTMENT OF TRANSPORTATION

BRIDGE OVER Alligator River

RIVER AT Sandy Point

ROUTE US 64

REPORT OF DRAW OPENING FOR MONTH OF May

2019

# 30

DATE	TIME VESSEL SIGNALLED	TIME GATES CLOSED	DRAW FULLY OPEN	KIND OF VESSEL	NAME OR NUMBER OF VESSEL	TIME GATES ARE OPENED	DELAY DUE TO BRIDGE OPENING	NO. OF VEHICLES DELAYED	REMARKS	WEATHER WHEN BOAT WAS PASSING THROUGH	NAME OF OPERATOR
28	/	/	/	Sail	Had Hammer	/	/	/	North	PC	MM
28	1244	1245	1246	Sail	Spillband	1255	11	47	North	Cloudy	MM
28	/	/	/	Sportfish	FINC. Ale	/	/	/	South	Cloudy	MM
28	/	/	/	TRAWLER	Introse	/	/	/	South	Cloudy	MM
28	1310	1311	1312	Motor Vessel	Newport No. 100	1317	7	15	North	Cloudy	MM
28	/	/	/	TRAWLER	Rada Fournay	/	/	/	North	Cloudy	MM
28	1340	1341	1342	TRAWLER	RANGER	1347	7	23	North	PC	MM
24	1510	1511	1512	Motor Vessel	Wink	1516	6	27	North	PC	BM
26	1545	1546	1547	Sail	Delce VeTA	1552	7	56	North	PC	BM
28	1640	1641	1642	Sport Fish	Pops Pride	1646	6	60	South	PC	BM
24	1718	1719	1720	SAIL	AKITA	1725	7	50	North	PC	BM
28	1950	1951	1952	Tug	Island Trader 2002	/	12	12	South	PC	BM
29	0332	0333	0334	Tug	Island Pilot	0345	13	7	North	CY	BM
29	0850	0851	0852	Cat Sail	Loose Delaware D851	/	8	15	North	CLEAR	DE
29	0908	0909	0910	TRAWLER	Summer 2T	0916	8	3E	North	CLEAR	DE
29	/	/	/	SAIL	New Boat	/	/	/	South	CLEAR	DE
29	0940	0941	0942	TRAWLER	ISLAND GIRL	0947	7	20	South	CLEAR	DE
29	1042	1043	1044	SAIL	VARLIS	1050	08	29	South	CLEAR	DE
29	1138	1139	1140	TRAWLER	ELdorado	1148	10	70+	North	CLEAR	DE
29	/	/	/	TRAWLER	No Name	/	/	/	North	CLEAR	DE
29	/	/	/	Sport Fish	Laura Ann	/	/	/	North	CLEAR	DE
29	/	/	/	Sport Fish	Holiday	/	/	/	North	CLEAR	DE
29	1205	1206	1207	Yacht	ONO	1212	7	16	South	CLEAR	DE
29	1228	1229	1230	TRAWLER	Transittion	1235	7	27	North	CLEAR	DE
29	1247	1248	1249	SAIL	Dried Quist	1253	6	24	North	CLEAR	DE
29	1307	1308	1309	SAIL	SALT SHAKER	1315	8	24	North	CLEAR	DE
29	/	/	/	SAIL	Messetta	/	/	/	North	CLEAR	DE
29	1340	1341	1342	Tug	Island Lookout	1348	8	31	South	CLEAR	DE
29	1340	1341	1342	Yacht	Just Right	1050	10	60+	North	CLEAR	DE
29	/	/	/	Power Boat	ABEV	/	/	/	North	CLEAR	DE
29	1401	1402	1403	SAIL	Loon	1409	8	32	North	CLEAR	DE

NORTH CAROLINA DEPARTMENT OF TRANSPORTATION

BRIDGE OVER Alligator River

RIVER AT Sandy Point

ROUTE US 64

REPORT OF DRAW OPENING FOR MONTH OF May

2019

# 31

DATE	TIME VESSEL SIGNALLED	TIME GATES CLOSED	DRAW FULLY OPEN	KIND OF VESSEL	NAME OR NUMBER OF VESSEL	TIME GATES ARE OPENED	DELAY DUE TO BRIDGE OPENING	NO. OF VEHICLES DELAYED	REMARKS	WEATHER WHEN BOAT WAS PASSING THROUGH	NAME OF OPERATOR
29				Sail	Leon Wells				North	Clear	RP
29	1411	1412	1413	Sail	Astpa	1419	8	43	North	Clear	RP
29	1432	1433	1434	Trawler	Fair Catch	1441	9	59	North	P.C.	RP
29				Trawler	Kailani				North	P.C.	RP
29				Trawler	Koastal Komet				North	P.C.	RP
29	1451	1452	1453	Trawler	Fair Catch	1458	7	36	North	P.C.	RP
29	1537	1538	1539	Trawler	Just Tellen	1545	8	58	North	P.C.	RP
29	1617	1618	1619	Sail	Northern Lights	1626	9	41	North	P.C.	RP
29				Trawler	Maverick				North	P.C.	RP
29	1755	1756	1757	Sail	Courtship	1801	6	24	North	P.C.	RP
30	0200	0201	0202	Tug	Isl. Girl	0208	6	2	South	P.C.	RP
30	0802	0803	0804	Sail	Baby Duckworth	0810	8	29	North	Clear	MM
30	0822	0823	0824	Sail	Chocoma	0829	7	19	North	Clear	MM
30	0855	0856	0857	Sail	Tyche	0902	7	21	North	Clear	MM
30	0946	0947	0948	Sail	Sea Otter	0954	8	37	North	Clear	MM
30	1236	1237	1238	Sail	Wind Shadow	1242	6	27	North	Clear	MM
30	1307	1308	1309	Sail	Flying Low	1316	9	37	North	Clear-Haze	MM
30				Sail	JJ 3				North	Clear-Haze	MM
30				Sail	Blue Oyster				North	Clear-Haze	MM
30				Sail	Blue Hull Yacht				North	Clear-Haze	MM
30	1338	1339	1340	Sail	Yeager	1345	7	50+	North	Clear-Haze	MM
30				Trawler	Miss Ellie				North	Clear-Haze	MM
30	1421	1422	1423	CAT Power	Nilu	1429	8	44	North	Clear-Haze	BM
30	1447	1448	1449	Sail	Meander	1455	6	37	North	Clear-Haze	BM
30	1543	1544	1545	Motor Vessel	Phantom	1549	6	77	North	PC	BM
30	1645	1646	1647	Sail	Diablo	1652	7	36	North	PC	BM
30	1750	1751	1752	Sail	DHARMA	1756	6	46	South	PC	BM
30	2055	2056	2057	Sail	White, No Name	2103	8	28	North	CI	BM
31	0000	0001	0002	Trawler	Lady Carolyn	0006	6	5	North	CI	BM
31	0917	0918	0919	Tug	Coastal Trader	0928	11	42	South	PC-HAZE	MM
31	0950	0951	0952	Tug	Island Lark	0959	9	51	North	PC-HAZE	MM

NORTH CAROLINA DEPARTMENT OF TRANSPORTATION

BRIDGE OVER Alligator River

RIVER AT Sandy Point

ROUTE US 64

REPORT OF DRAW OPENING FOR MONTH OF May

2019

#32

DATE	TIME VESSEL SIGNALLED	TIME GATES CLOSED	DRAW FULLY OPEN	KIND OF VESSEL	NAME OR NUMBER OF VESSEL	TIME GATES ARE OPENED	DELAY DUE TO BRIDGE OPENING	NO. OF VEHICLES DELAYED	REMARKS	WEATHER WHEN BOAT WAS PASSING THROUGH	NAME OF OPERATOR
31	/	/	/	SAIL	EASY Wind	/	/	/	South	PC-HAZE	MM
31	1056	1057	1058	Yacht	Gettins Bald	1102	6	39	South	PC-HAZE	MM
31	1107	1108	1109	TRAWLER	Five Star	1114	7	49	North	PC-HAZE	MM
31	/	/	/	MotorVessel	Chimaz	/	/	/	North	PC-HAZE	MM
31	1127	1128	1129	Yacht	Crystal Lady	1133	6	41	North	PC-HAZE	MM
31	1216	1217	1218	TRAWLER	Soft Shell Too	1223	7	31	North	PC-HAZE	MM
31	/	/	/	TRAWLER	Patie Hobie	/	/	/	North	PC-HAZE	MM
31	1233	1234	1235	Yacht	Paddy Wagon	1241	8	33	North	PC-HAZE	MM
31	/	/	/	TRAWLER	Navigator	/	/	/	North	PC-HAZE	MM
31	/	/	/	Sail	Nugget	/	/	/	North	PC-HAZE	MM
31	1328	1329	1330	Cat Sail	Thegule	1339	11	41	North	Cloudy	MM
31	/	/	/	Sportfish	Marti took it	/	/	/	North	Cloudy	MM
31	1444	1445	1446	Sail	La Barca	1453	9	50+	North	cloudy	BS
31	/	/	/	motor vessel	Navigator	/	/	/	North	cloudy	BS
31	1544	1545	1546	Motor Vessel	Simply Grand	1557	13	75+	North	cloudy	BS
31	/	/	/	Sail	Full Circle	/	/	/	North	cloudy	BS
31	1602	1603	1604	Sail	Alzair	1611	9	60+	North	cloudy	BS
31	1723	1724	1725	Motor Vessel	Inspiration	1730	7	75+	North	cloudy	BS
31	1902	1903	1904	Tug	Island Pilot	1914	12	43	South	cloudy	BS
									North	cloudy/Rain	BS

Total for May 2019  
980



NORTH CAROLINA DEPARTMENT OF TRANSPORTATION

BRIDGE OVER Alligator River

RIVER AT Sandy Point

ROUTE US 64

REPORT OF DRAW OPENING FOR MONTH OF June

2019

# 1

DATE	TIME VESSEL SIGNALLED	TIME GATES CLOSED	DRAW FULLY OPEN	KIND OF VESSEL	NAME OR NUMBER OF VESSEL	TIME GATES ARE OPENED	DELAY DUE TO BRIDGE OPENING	NO. OF VEHICLES DELAYED	REMARKS	WEATHER WHEN BOAT WAS PASSING THROUGH	NAME OF OPERATOR
1	0131	0132	0133	Tug	Island Trader	0144	13	7	North	cloudy	BS
1	0746	0747	0748	Motor Vessel	Brydie Lou	0753	7	50+	South	cloudy	BM
1	0852	0853	0854	Motor Vessel	Top Heavy	0858	6	50+	South	PC	BM
1	1010	1011	1012	Trawler	Egypt Soul	1016	6	60+	North	PC	BM
1	1029	1030	1031	Trawler	Charlie Noble	1036	7	60+	South	PC	BM
1	1042	1043	1044	Motor Vessel	Continuation	1050	8	70+	North	PC	BM
1	-	-	-	Yacht	Gunnar	-	-	-	North	PC	BM
1	1102	1103	1104	SAIL	VALINOR	1109	7	60+	South	PC	BM
1	1144	1145	1146	Trawler	Never Look Back	1151	7	70+	South	PC	BM
1	1208	1209	1210	Motor Vessel	The 7th Day	1216	8	60+	North	PC	BM
1	-	-	-	Trawler	Winters Dream	-	-	-	North	PC	BM
1	-	-	-	SAIL	LAKOTA	-	-	-	North	PC	BM
1	1225	1226	1227	SAIL	MORIQUE	1232	7	70+	South	PC	BM
1	1243	1244	1245	SAIL	KALON	1250	7	60+	North	clear	BM
1	1300	1301	1302	Motor Vessel	Slow Dance II	1307	7	70+	North	clear	BM
1	1312	1313	1314	Yacht	ADAFEO	1319	7	60+	North	clear	BM
1	1331	1332	1333	Tug	Island Lookout	1343	12	100+	South	clear	BM
1	-	-	-	Motor Vessel	Invested	-	-	-	North	clear	BM
1	1404	1405	1406	SAIL	Blessing	1411	7	75+	North	PC/PCAR	MM
1	1420	1421	1422	SAIL	TEXAS	1427	7	69+	North	PC	MM
1	/	/	/	Trawler	ONE SPEED	/	/	/	North	PC	MM
1	1512	1513	1514	Yacht	Living Water	1519	6	77+	North	PC	MM
1	1533	1534	1535	SAIL	Horizon	1540	7	101+	North	PC	MM
1	1551	1552	1553	Yacht	FREEDOM	1557	6	91+	North	PC	MM
1	1604	1605	1606	Power Vessel	MANATEE	1610	6	49+	North	PC	MM
1	1629	1630	1631	SAIL	SKETER	1638	9	39	North	PC	MM
1	/	/	/	Trawler	Mabelo	/	/	/	North	PC	MM
1	1814	1815	1816	SAIL	PUNCH	1822	8	42	North	PC	MM
1	1833	1834	1835	SAIL	Amazing Grace II	1840	7	61+	North	PC	MM
1	1908	1909	1910	SAIL	Seaport	1915	7	71	North	PC	MM
1	1950	1951	1952	US Army	LCM 8588	2002	12	69+	South	PC	MM

NORTH CAROLINA DEPARTMENT OF TRANSPORTATION

BRIDGE OVER Alligator River

RIVER AT Sandy Point

ROUTE US 64

REPORT OF DRAW OPENING FOR MONTH OF June

2019

#2

DATE	TIME VESSEL SIGNALLED	TIME GATES CLOSED	DRAW FULLY OPEN	KIND OF VESSEL	NAME OR NUMBER OF VESSEL	TIME GATES ARE OPENED	DELAY DUE TO BRIDGE OPENING	NO. OF VEHICLES DELAYED	REMARKS	WEATHER WHEN BOAT WAS PASSING THROUGH	NAME OF OPERATOR
1	/	/	/	US Army	LCM 8618	/	/	/	South	PC	MM
1	/	/	/	US Army	LCM 8597	/	/	/	South	PC	MM
1	/	/	/	US Army	LCM 8603	/	/	/	South	PC	MM
1	2110	2111	2112	Tug	RANGER	2121	11	27	South	PC	MM
2	0814	0815	0816	Tug	Island Trader	0825	11	54	South	PC	BM
2	-	-	-	Motor Vessel	Wright Again	-	-	-	North	PC	BM
2	1025	1026	1027	SAIL	Ambiance	1031	6	50+	North	clear	BM
2	1113	1114	1115	Yacht	INSPIRATION	1121	8	60+	North	clear	BM
2	-	-	-	Yacht	CARINYA	-	-	-	North	clear	BM
2	-	-	-	Trawler	PLAN B	-	-	-	North	clear	BM
2	1200	1201	1202	Motor Vessel	Satin Doll	1208	8	60+	North	clear	BM
2	-	-	-	SAIL	Longwood	-	-	-	North	clear	BM
2	1235	1236	1237	Yacht	Theodore	1243	6	60+	North	PC	BM
2	-	-	-	SAIL	Valerie Arden	-	-	-	North	PC	BM
2	1246	1247	1248	CAT SAIL	Dog House	1255	9	60+	North	PC	BM
2	-	-	-	Yacht	ATLANTIC	-	-	-	North	PC	BM
2	-	-	-	Motor Vessel	Cardinal Way	-	-	-	North	PC	BM
2	1320	1321	1322	Trawler	Bus Ranger	1327	7	82	North	PC	BM
2	1406	1407	1408	Tug	Ranger	1416	10	80+	North	PC	RP
2	1455	1456	1457	Trawler	Hat Trick	1507	12	100+	North	P.C.	RP
2	/	/	/	Trawler	Naughty Crusher	/	/	/	North	P.C.	RP
2	/	/	/	Trawler	Cora 2 Cora	/	/	/	North	P.C.	RP
2	/	/	/	Sail	Night Star	/	/	/	South	P.C.	RP
2	1518	1519	1520	Sail	Wind Dancer	1525	7	80+	North	P.C.	RP
2	/	/	/	Sail	Fair Wind	/	/	/	North	P.C.	RP
2	1530	1531	1532	Trawler	We're Comin	1536	6	80+	North	P.C.	RP
2	1540	1541	1542	Sail	Acsley	1552	12	100+	North	P.C.	RP
2	/	/	/	Trawler	Bright Star	/	/	/	North	P.C.	RP
2	/	/	/	Trawler	King George	/	/	/	North	P.C.	RP
2	1635	1636	1637	YACHT	Marime	1643	8	90+	North	P.C.	RP
2	1647	1648	1649	Sail	Pop Chop	1655	8	100+	North	P.C.	RP

NORTH CAROLINA DEPARTMENT OF TRANSPORTATION

BRIDGE OVER Alligator River

RIVER AT Sandy Point

ROUTE US 64

REPORT OF DRAW OPENING FOR MONTH OF

JUNE

2019

#3

DATE	TIME VESSEL SIGNALLED	TIME GATES CLOSED	DRAW FULLY OPEN	KIND OF VESSEL	NAME OR NUMBER OF VESSEL	TIME GATES ARE OPENED	DELAY DUE TO BRIDGE OPENING	NO. OF VEHICLES DELAYED	REMARKS	WEATHER WHEN BOAT WAS PASSING THROUGH	NAME OF OPERATOR
2	1949	1950	1951	Trawler	MAGARI	1956	7	38	North	cloudy (R)	RP
3	0914	0915	0916	Tug	Island Pilot	0928	14	44	North	Cloudy	MM
3	0944	0945	0946	Trawler	No Name <sup>NO #</sup> white	0950	6	12	South	Cloudy	MM
3	1002	1003	1004	Yacht	Starfisher	1009	7	9	North	Cloudy	MM
3	1049	1050	1051	Yacht	Ocean Paradise	1056	7	10	North	PC	MM
3	1107	1108	1109	Trawler	Pagoda Wake	1114	7	37	South	PC	MM
3	1133	1134	1135	Motor Vessel	Carrie Ann	1140	7	29	North	PC	MM
3	/	/	/	Yacht	new - no name	/	/	/	North	PC	MM
3	/	/	/	Sail	Miramar	/	/	/	North	PC	MM
3	1155	1156	1157	Yacht	Old Bear	1203	8	17	North	PC	MM
3	1217	1218	1219	Cat Sail	Cajun Moon	1224	3	23	North	Clear	MM
3	1244	1245	1246	Trawler	Papoosey	1250	6	21	North	Clear	MM
3	1254	1255	1256	Sail	Special Lady	1300	6	23	North	Clear	MM
3	1310	1311	1312	Sail	White Diamond	1317	7	19	North	Clear	MM
3	/	/	/	Trawler	Green & White	/	/	/	North	Clear	MM
3	/	/	/	Motor Vessel	Chic	/	/	/	North	Clear	MM
3	1339	1340	1341	Trawler	Witts End II	1346	7	27	North	Clear	MM
3	/	/	/	Motor Vessel	Field Trip	/	/	/	North	Clear	MM
3	1445	1446	1447	Motor Vessel	AT Lost	1452	7	25	North	clear	BS
3	1509	1510	1511	Motor Vessel	3/4	1518	9	34	North	clear	BS
3	/	/	/	Motor Vessel	Quiet Waters	/	/	/	North	clear	BS
3	1532	1533	1534	Sail	Lady Luck	1539	7	40	North	clear	BS
3	1547	/	/	Sail-Cat	Port of Indesir	1552	8	50	North	clear	BS
3	/	/	/	Sail	Obsession	/	/	/	North	clear	BS
3	/	/	/	Motor Vessel	Cartediam	/	/	/	North	clear	BS
3	/	/	/	Sail	Onward	/	/	/	South	clear	BS
3	1604	1605	1606	Motor Vessel	Rhonda?	1611	7	32	North	clear	BS
3	1626	1627	1628	Cat Sail	Sophie	1634	8	29	North	clear	BS
3	1649	1650	1651	Motor Vessel	Machine	1656	7	36	North	clear	BS
3	1714	1715	1716	Sail	Tropical Spirit	1721	7	31	North	clear	BS
3	1742	1743	1744	Tug	Island Explorer	1751	9	46	North	clear	BS

NORTH CAROLINA DEPARTMENT OF TRANSPORTATION

BRIDGE OVER Alligator River

RIVER AT Sandy Point

ROUTE US 64

REPORT OF DRAW OPENING FOR MONTH OF

June

2019

#4

DATE	TIME VESSEL SIGNALLED	TIME GATES CLOSED	DRAW FULLY OPEN	KIND OF VESSEL	NAME OR NUMBER OF VESSEL	TIME GATES ARE OPENED	DELAY DUE TO BRIDGE OPENING	NO. OF VEHICLES DELAYED	REMARKS	WEATHER WHEN BOAT WAS PASSING THROUGH	NAME OF OPERATOR
3	1801	1802	1803	Sail	Reevita	1810	09	34	North	clear	BS
3	1845	1846	1847	Sail	Mandpane	1853	08	15	North	clear	BS
3	1914	1915	1916	Sail	Serinity	1922	8	12	North	clear	BS
3	2140	2141	2142	Tug	RANGER	2151	11	20	South	clear	BS
3	2342	2343	2344	Tug	Island Trader	2352	10	5	North	clear	BS
4	0645	0646	0647	SAIL	Solwee Pace	0654	8	12	South	clear	DE
4	0745	0746	0747	Yacht	Opotion	0653	8	30	North	clear	DE
4	0807	0808	0809	SAIL	NORTH 45	0814	7	21	North	clear	DE
4	0855	0856	0857	TRAWLER	Liberty	0903	8	19	North	clear	DE
4	0815	0916	0916	TRAWLER	Smoking Sea	0923	8	22	North	clear	DE
4	/	/	/	SAIL	Shamrock II	/	/	/	North	clear	DE
4	0933	0934	0935	TRAWLER	Kimberly Dawn	0945	8	24	North	clear	DE
4	/	/	/	SAIL	Imagine	/	/	/	North	clear	DE
4	/	/	/	YACHT	Down Time	/	/	/	North	clear	DE
4	1007	1008	1009	SAIL	NIRAVNA	1015	8	32	North	clear	DE
4	1035	1036	1037	TRAWLER	MEANDER	1048	7	26	North	clear	DE
4	1050	1051	1052	CATSAIL	Amal	1058	8	27	North	clear	DE
4	1050	1051	1052	TRAWLER	Jager	/	/	/	North	clear	DE
4	/	/	/	U.S.C.B.	/	/	/	/	South	clear	DE
4	/	/	/	YACHT	College Fund	/	/	/	North	clear	DE
4	1113	1114	1115	YACHT	Peter House	1123	10	29	North	clear	DE
4	/	/	/	YACHT	Mottong	/	/	/	North	clear	DE
4	1132	1133	1134	Power Boat	NO Name	1140	8	24	North	clear	DE
4	/	/	/	Power Boat	NO Schedule	/	/	/	North	clear	DE
4	1145	1146	1147	Power Boat	PAT SEA	1153	8	28	North	clear	DE
4	/	/	/	SAIL	MeKa II	/	/	/	South	clear	DE
4	1200	1207	1208	Power Boat	Cal Fonia LA	1220	14	39	North	clear	DE
4	/	/	/	Power Boat	VALATIN	/	/	/	North	clear	DE
4	1223	1234	1225	TRAWLER	Spirit Away	1233	10	40	North	clear	DE
4	/	/	/	TRAWLER	DRIFT AWAY	/	/	/	North	clear	DE
4	/	/	/	SAIL	Montian	/	/	/	North	clear	DE

NORTH CAROLINA DEPARTMENT OF TRANSPORTATION

BRIDGE OVER Alligator River

RIVER AT Sandy Point

ROUTE US 64

REPORT OF DRAW OPENING FOR MONTH OF

June

2019

#5

DATE	TIME VESSEL SIGNALLED	TIME GATES CLOSED	DRAW FULLY OPEN	KIND OF VESSEL	NAME OR NUMBER OF VESSEL	TIME GATES ARE OPENED	DELAY DUE TO BRIDGE OPENING	NO. OF VEHICLES DELAYED	REMARKS	WEATHER WHEN BOAT WAS PASSING THROUGH	NAME OF OPERATOR
4	1250	1251	1252	SPORT FISHERY TRAWLER	SLAP JACK	1300	10	31	NORTH	Clear	DE
4				TRAWLER	SLOW DANCE				SOUTH	Clear	DE
4	1315	1316	1317	Sport Fishery	SEANL GAINS	1328	8	32	NORTH	Clear	DE
4				Power Boat	TOP GAINS				North	Clear	DE
4	1328	1329	1330	Tug	Island Lookout	1338	10	39	NORTH	Clear	DE
4				U.S.C.G.					NORTH	Clear	DE
4				Power Boat	Close Working				North	Clear	DE
4	1402	1403	1404	SAIL	Annarimant	1410	8	18	North	PC	MM
4	1414	1415	1416	CAT SAIL	IRISH ROVER	1421	7	23	North	PC	MM
4				CAT SAIL	Wanderlust				North	PC	MM
4	1433	1434	1435	SAIL	LILAC	1442	9	32	North	PC	MM
4				SAIL	Starlight				NORTH	PC	MM
4				SAIL	Pegadis				NORTH	PC	MM
4	1548	1549	1550	SAIL	BRIAN	1559	11	32	North	Clear	MM
4				SAIL	Bountless				North	Clear	MM
4				Houseboat	Seahaus				South	Clear	MM
4	1628	1629	1630	Yacht	Margarita	1637	9	37	North	Clear	MM
4				SAIL	Rum & Tonic				North	Clear	MM
4				SAIL	Terry Ann				South	Clear	MM
4				SAIL	CHARON II				South	Clear	MM
4	1822	1823	1824	SAIL	LARA J	1829	7	21	North	Clear	MM
4	2322	2323	2324	Tug	Island Explorer	2330	8	4	South	Clear	MM
5	0000	0001	0002	TUG	Island Pilot	0011	11	3	South	Clear	MM
5	0121	0122	0123	TUG	Island Tracker	0129	8	2	South	Clear	MM
5	0319	0320	0330	TUG	Pamlico	0326	7	1	North	Clear	MM
5	0911	0912	0913	SAIL	Serinity	0917	6	18	North	clear	BS
5	0931	0932	0933	SAIL	Miguel	0940	7	23	North	clear	BS
5	1002	1003	1004	Motor Vessel	De Ann M	1010	8	18	North	clear	BS
5	1035	1036	1037	SAIL	Mary Tumbleweed	1042	7	27	North	clear	BS
5	1109	1110	1111	Yacht	Blue Chip	1116	7	22	North	cloudy	BS
5	1143	1144	1145	SAIL	Blue Yander	1151	8	34	North	cloudy	BS

NORTH CAROLINA DEPARTMENT OF TRANSPORTATION

BRIDGE OVER Alligator River

RIVER AT Sandy Point

ROUTE US 64

REPORT OF DRAW OPENING FOR MONTH OF

JUNE

2019

#6

DATE	TIME VESSEL SIGNALLED	TIME GATES CLOSED	DRAW FULLY OPEN	KIND OF VESSEL	NAME OR NUMBER OF VESSEL	TIME GATES ARE OPENED	DELAY DUE TO BRIDGE OPENING	NO. OF VEHICLES DELAYED	REMARKS	WEATHER WHEN BOAT WAS PASSING THROUGH	NAME OF OPERATOR
5	1209	1210	1211	Motor Vessel	Daytime Dreamer	1218	9	37	South	cloudy	BS
5					Sea Hourse				North	cloudy	BS
5	1235	1236	1237	Yacht	Off Duty	1243	8	19	North	cloudy	BS
5	1254	1255	1256	Sport Fish	more motion	1308	9	18	North	cloudy	BS
5	1308	1309	1310	Trawler	Sea Shanty	1315	7	25	North	cloudy	BS
5	1335	1336	1337	Sport Fish	B 52 Boat	1343	8	32	South	cloudy	BS
5	1404	1405	1406	Sail	hady Sleeper	1411	7	63	North	cloudy	RP
5				Motor Vessel	Lattitude				North	cloudy	RP
5				Sail	Quantum Joy				North	cloudy	RP
5	1425	1426	1427	Sail	Hieruhi	1436	11	36	North	cloudy	RP
5				TUG	Ranger				North	cloudy	RP
5				Sail	Clay Days				North	cloudy	RP
5	1455	1456	1457	Yacht	Dutchess	1503	8	38	North	cloudy	RP
5				Sail	Blue No Name				North	cloudy	RP
5				Sail	White No Name				North	cloudy	RP
5	1519	1520	1521	Sail	Blue Moon	1526	7	49	North	cloudy	RP
5	1555	1556	1557	Sail	Treshajis	1602	7	43	North	cloudy	RP
5	1644	1645	1646	Trawler	Living the Dream	1651	7	40	North	cloudy	RP
5	1818	1819	1820	Trawler	Red Light	1825	7	22	North	cloudy	RP
5				Trawler	Vanguard				North	cloudy	RP
6	0303	0304	0305	US Army LCM	M 88	0315	12	2	North	cloudy	RP
6				US Army LCM	M 18				North	cloudy	RP
6				US Army LCM	M 97				North	cloudy	RP
6				US Army LCM	M 03				North	cloudy	RP
6	0837	0838	0839	Trawler	Seize the Day	0845	8	16	North	PC	MM
6	0901	0902	0903	Tug	Island Girl	0910	9	31	North	PC	MM
6				Powerboat	Modern				North	PC	MM
6	0922	0923	0924	Sport Fish	Alba	0928	6	16	South	PC	MM
6	0936	0937	0938	SAIL	Katherine	0944	8	29	North	PC	MM
6				SAIL	True N				North	PC	MM
6				SAIL	Holiday				North	PC	MM

NORTH CAROLINA DEPARTMENT OF TRANSPORTATION

BRIDGE OVER Alligator River

RIVER AT Sandy Point

ROUTE US 64

REPORT OF DRAW OPENING FOR MONTH OF

JUNE

2019

#7

DATE	TIME VESSEL SIGNALLED	TIME GATES CLOSED	DRAW FULLY OPEN	KIND OF VESSEL	NAME OR NUMBER OF VESSEL	TIME GATES ARE OPENED	DELAY DUE TO BRIDGE OPENING	NO. OF VEHICLES DELAYED	REMARKS	WEATHER WHEN BOAT WAS PASSING THROUGH	NAME OF OPERATOR
6	0949	0950	0951	Motor Vessel	Peyton Rose	0955	6	16	North	PC	MM
6	1026	1027	1028	Yacht	CALIENCE	1032	6	17	North	PC-HAZE	MM
6	1046	1047	1048	Tug	Beaufort Belle	1057	11	39	South	PC-HAZE	MM
6	1102	1103	1104	Trawler	Santree	1109	7	11	North	PC-HAZE	MM
6	1130	1131	1132	Motor Vessel	Valentine	1137	7	27	North	CLEAR-HAZE	MM
6	/	/	/	Yacht	Just Relax	/	/	/	North	CLEAR-HAZE	MM
6	1153	1154	1155	Sail	LUNA	1202	9	31	North	CLEAR-HAZE	MM
6	/	/	/	Yacht	BLOREOUS	/	/	/	North	CLEAR-HAZE	MM
6	/	/	/	Power Vessel	Bonnie	/	/	/	North	CLEAR-HAZE	MM
6	1207	1208	1209	Motor Vessel	Liberty	1214	7	19	North	CLEAR-HAZE	MM
6	/	/	/	Trawler	Primary	/	/	/	North	CLEAR-HAZE	MM
6	1220	1221	1222	Sail	Sea Horse	1227	7	9	South	CLEAR-HAZE	MM
6	1242	1243	1244	Yacht	Bella Tu	1251	9	32	North	CLEAR-HAZE	MM
6	/	/	/	Trawler	Change of Pace	/	/	/	North	CLEAR-HAZE	MM
6	/	/	/	Trawler	Endeavor	/	/	/	North	CLEAR-HAZE	MM
6	1515	1516	1517	SAIL	ALCHEMY	1522	7	47	North	PC	BM
6	1556	1557	1558	SAIL	REALITY	1604	8	50+	North	PC	BM
6	-	-	-	Motor Vessel	STAY STRONG	-	-	-	North	PC	BM
6	1622	1623	1624	Motor Vessel	MIZZOURI	1629	7	47	North	PC	BM
6	1710	1711	1712	Yacht	Heritage	1717	7	43	North	PC	BM
6	1804	1805	1806	Motor Vessel	White	1811	7	46	North	PC	BM
6	2020	2021	2022	Tug	Island Lookout	2031	11	24	South	CY	BM
7	0810	0811	0812	Sport Fish	Elimator	0817	7	24	South	PC	DE
7	0838	0839	0840	Trawler	JANIP	0845	7	29	North	PC	DE
7	/	/	/	SAIL	SEAL	/	/	/	North	PC	DE
7	0904	0905	0906	Yacht	Princess Michell	0914	10	43	North	PC	DE
7	/	/	/	CAT	Hots	/	/	/	North	PC	DE
7	0930	0931	0932	Yacht	WONT NOT	0940	10	65+	North	PC	DE
7	/	/	/	Power Boat	Blue Heaven	/	/	/	North	PC	DE
7	/	/	/	Yacht	CALIENCE	/	/	/	South	PC	DE
7	0958	0959	1000	Power Boat	MARY LYN 902	1006	8	60+	North	PC	DE



NORTH CAROLINA DEPARTMENT OF TRANSPORTATION

BRIDGE OVER Alligator River

RIVER AT Sandy Point

ROUTE US 64

REPORT OF DRAW OPENING FOR MONTH OF

June

2019

#8

DATE	TIME VESSEL SIGNALLED	TIME GATES CLOSED	DRAW FULLY OPEN	KIND OF VESSEL	NAME OR NUMBER OF VESSEL	TIME GATES ARE OPENED	DELAY DUE TO BRIDGE OPENING	NO. OF VEHICLES DELAYED	REMARKS	WEATHER WHEN BOAT WAS PASSING THROUGH	NAME OF OPERATOR
7	1035	1036	1037	CAT	NO MORE MANDAY	1047	8	43	North	PC	DE
7	1112	1113	1114	Tug	Island Lookout	1123	11	70+	NORTH	PC	DE
7				SAIL	VOGA				North	PC	DE
7	1142	1143	1144	Trawler	Tosmo	1149	7	41	NORTH	PC	DE
7	1209	1210	1211	Power Boat	Seize to day	1216	7	39	North	PC	DE
7	1250	1251	1252	SAIL	Woodless	1259	9	46	North	PC	DE
7				Power Boat	Day House				NORTH	PC	DE
7	1326	1327	1328	Sail	Linhizzie	1333	7	60	North	Cloudy	BS
7	1351	1352	1353	Motor Vessel	Easy Living	1401	10	48	North	cloudy	BS
7	1410	1411	1412	Sail	Pappeion	1417	7	36	North	cloudy	BS
7	1440	1441	1442	Sail	Alone Klonie	1448	8	60+	North	cloudy	BS
7				Sail	Francis B				North	cloudy	BS
7	1544	1515	1516	Sail	Zega	1523	9	68	North	cloudy/fog	BS
7	1607	1608	1609	Sail	Bear Away	1614	7	35	North	cloudy	BS
7	1917	1918	1919	Sail	Sam	1924	7	22	North	cloudy	BS
7	2127	2128	2129	Sail	Magnet	2135	8	28	North	cloudy	BS
8	0332	0333	0334	Tug	Island Trader	0341	9	5	North	cloudy	BS
8	0658	0659	0700	SAIL	Mistress	0706	8	17	North	Cloudy	MM
8	0846	0847	0848	Power Vessel	Bluebird	0852	6	41	North	Cloudy	MM
8	0902	0903	0904	Yacht	Bella	0909	7	39+	North	Cloudy	MM
8	0915	0916	0917	Motor Vessel	Almost Happening	0921	6	59+	North	Cloudy	MM
8	0938	0939	0940	Tug	Island Pilot	0949	11	99+	North	Cloudy	MM
8	1001	1002	1003	SAIL	RAVEN	1008	7	87+	North	Cloudy	MM
8				SAIL CAT	Due South II				North	Cloudy	MM
8				Powerboat	JUNEAU				North	Cloudy	MM
8	1017	1018	1019	Yacht	CHASING STARS	1023	6	98+	South	Cloudy	MM
8	1034	1035	1036	SAIL	SKETCHER	1042	8	95+	South	Cloudy	MM
8				Sportfish	Fisherman				North	Cloudy	MM
8	1110	1111	1112	Yacht	CPR	1117	7	49	North	Cloudy	MM
8	1128	1129	1130	Power Cat	Good Speed	1135	7	65+	North	Cloudy	MM
8	1143	1144	1145	Trawler	Dundee	1150	7	61+	North	Cloudy	MM

NORTH CAROLINA DEPARTMENT OF TRANSPORTATION

BRIDGE OVER Alligator River

RIVER AT Sandy Point

ROUTE US 64

REPORT OF DRAW OPENING FOR MONTH OF

June

2019

#9

DATE	TIME VESSEL SIGNALLED	TIME GATES CLOSED	DRAW FULLY OPEN	KIND OF VESSEL	NAME OR NUMBER OF VESSEL	TIME GATES ARE OPENED	DELAY DUE TO BRIDGE OPENING	NO. OF VEHICLES DELAYED	REMARKS	WEATHER WHEN BOAT WAS PASSING THROUGH	NAME OF OPERATOR
8	1209	1210	1211	TRAWLER	Oldies <sup>2nd</sup> <del>Coastal</del>	1216	7	63+	North	Cloudy	MM
8	1241	1242	1243	SAIL	Navigator	1248	7	56+	North	Cloudy - Rain	MM
8				SAIL	Luck Seven				South	Cloudy - Rain	MM
8	1255	1256	1257	YACHT	Thread Softly	1302	7	71+	North	Cloudy - Rain	MM
8				TRAWLER	Joy				North	Cloudy - Rain	MM
8	1319	1320	1321	Motorvessel	Island	1325	6	49+	North	Cloudy - Rain	MM
8	1356	1357	1358	YACHT	Hoppers Ferry	1404	8	60+	North	Cloudy	RP
8	1417	1418	1419	SPAWNER	Wrangler	1425	8	100+	North	Cloudy	RP
8				SAIL	Joanda				North	Cloudy	RP
8	1404	1405	1406	Trawler	Morning Star	1411	7	100+	North	Cloudy	RP
8	1703	1704	1705	Trawler	Raven	1710	7	100+	North	Cloudy	RP
8	2300	2301	2302	TUG	Isl. Girl	2309	9	21	South	Cloudy (R)	RP
9	0253	0254	0255	TUG	POPS	0301	8	3	South	Cloudy	RP
9	0748	0749	0750	TRAWLER	FANCY	0756	8	24	North	Cloudy	DE
9	0850	0851	0852	SAIL	HARVEY	0859	9	70+	North	Cloudy	DE
9				YACHT	SimLor II				South	Cloudy	DE
9	0907	0908	0909	SAIL	Synergy	0914	7	70+	North	Cloudy	DE
9	0927	0928	0929	SAIL	SEA WIND	0935	8	70+	North	Cloudy	DE
9	1020	1021	1022	SAIL	HOPE	1027	7	70+	NORTH	Cloudy	DE
9	1040	1041	1042	Tug	Island Explorer <sup>grease bridge</sup>	1054	14	70+	NORTH	Cloudy	DE
9	1105	1106	1107	TRAWLER	Grey Goose	1112	7	100+	North	Cloudy	DE
9	1125	1126	1127	TRAWLER	KATH LEDA	1133	8	100+	NORTH	Cloudy	DE
9	1150	1151	1152	SAIL	HOLLEY	1158	8	70+	North	Cloudy	DE
9	1203	1204	1205	SAIL	FARA	1211	8	100+	North	Cloudy	DE
9				YACHT	BANDY				North	Cloudy	DE
9	1220	1221	1222	SAIL	Be Happy	1227	7	100+	North	Cloudy	DE
9	1250	1251	1252	SAIL	Azores Sky	1257	7	63	North	Cloudy	DE
9	1320	1321	1322	SAIL	Anna Rose	1330	10	100+	North	Cloudy	DE
9				SAIL	Cymmer				North	Cloudy	DE
9				CA <sup>S</sup> SAIL	Los dos				North	Cloudy	DE
9	1336	1336	1337	TRAWLER	KP D	1342	7	57	NORTH	Cloudy	MM

\* grease bridge

NORTH CAROLINA DEPARTMENT OF TRANSPORTATION

BRIDGE OVER Alligator River

RIVER AT Sandy Point

ROUTE US 64

REPORT OF DRAW OPENING FOR MONTH OF

JUNE

2019

#10

DATE	TIME VESSEL SIGNALLED	TIME GATES CLOSED	DRAW FULLY OPEN	KIND OF VESSEL	NAME OR NUMBER OF VESSEL	TIME GATES ARE OPENED	DELAY DUE TO BRIDGE OPENING	NO. OF VEHICLES DELAYED	REMARKS	WEATHER WHEN BOAT WAS PASSING THROUGH	NAME OF OPERATOR
9				TRAWLER	SATISFACTION				North	Cloudy	MM
9				CAT POWER	SEA ESCAPE				North	Cloudy	MM
9	1433	1434	1435	CAT POWER	FAR POINT	1440	7	67+	North	Cloudy	MM
9	1457	1458	1459	SAIL	HANDY ROSE	1506	9	51+	North	Cloudy	MM
9				SAIL	SECURITY				North	Cloudy	MM
9	1524	1525	1526	SAIL	FAIRLY	1531	7	59+	North	Cloudy	MM
9	1611	1612	1613	YACHT	CABIRITO	1620	9	81+	North	Cloudy	MM
9				YACHT	LADY GIGI				North	Cloudy	MM
9	1657	1658	1659	SAIL	GOOD TWO SHOES	1705	8	50+	North	Cloudy	MM
9	1811	1812	1813	POWER VESSEL	IN THE OFFICE	1817	6	29	North	Cloudy - Rain	MM
9	1924	1925	1926	TRAWLER	NEXT DANCE	1933	9	31	North	Cloudy	MM
9				SAIL	TAILINGS				North	Cloudy	MM
10	0012	0013	0014	TUG	PONCA	0021	9	2	North	PC	MM
10	0812	0813	0814	MOTOR VESSEL	FISH DREAM	0819	7	36	North	clear	BM
10	0835	0836	0837	MOTOR VESSEL	ODEN	0843	8	36	North	clear	BM
10	-	-	-	SPORT FISH	GONA LEE	-	-	-	North	clear	BM
10	-	-	-	SPORT FISH	BLUE NO NAME	-	-	-	North	clear	BM
10	0845	0846	0847	YACHT	ATLANTIC CAT	0852	7	26	North	clear	BM
10	1056	1057	1058	TRAWLER	ORIENTAL MORN	1103	7	39	North	PC	BM
10	1114	1115	1116	YACHT	CROWN JEWEL	1124	10	54	North	PC	BM
10	-	-	-	YACHT	SATOR I	-	-	-	North	PC	BM
10	-	-	-	SAIL	WHITE	-	-	-	North	PC	BM
10	1156	1157	1158	SAIL	AZULYS	1204	8	41	North	PC	BM
10	1156	-	-	SAIL	MAHADOHANA	-	-	-	North	PC	BM
10	1220	1221	1222	SAIL	NO PROBLEM	1227	7	44	North	PC	BM
10	1302	1303	1304	TRAWLER	GONA GO SEC	1310	8	40	North	PC	BM
10	-	-	-	SPORT FISH	ALCAZAR	-	-	-	North	PC	BM
10	1325	1326	1327	TRAWLER	EMMANOUEL	1331	6	50+	North	PC	BM
10	1420	1421	1422	SAIL	GUSPY	1429	9	35	North	PC	BS
10				POWER BOAT	PUSPY				North	PC	BS
10	1434	1435	1436	EPHONY	MOTOR VESSEL	1442	8	82	North	PC	BS

NORTH CAROLINA DEPARTMENT OF TRANSPORTATION

BRIDGE OVER Alligator River

RIVER AT Sandy Point

ROUTE US 64

REPORT OF DRAW OPENING FOR MONTH OF

June

2019

# 11

DATE	TIME VESSEL SIGNALLED	TIME GATES CLOSED	TIME DRAW FULLY OPEN	KIND OF VESSEL	NAME OR NUMBER OF VESSEL	TIME GATES ARE OPENED	DELAY DUE TO BRIDGE OPENING	NO. OF VEHICLES DELAYED	REMARKS	WEATHER WHEN BOAT WAS PASSING THROUGH	NAME OF OPERATOR
10	1505	1506	1507	Motor Vessel	Complifly Jereed	1515	10	47	North	PC & LR in	BS
10	/	/	/	Trawler	Liberty	/	/	/	South	PC & LR in	BS
10	1520	1521	1522	Motor Vessel	Allison Nickel	1527	7	34	North	PC & LR	BS
10	1605	1606	1607	Motor Vessel	Ops Brands	1613	8	42	North	PC/LR	BS
10	1645	1646	1647	Motor Vessel	Adventure	1655	12	37	North	Partly Cloudy	BS
10	1834	1835	1836	Sail	Alma	1843	9	23	North	Cloudy	BS
10	/	/	/	Sail	Janie	/	/	/	North	cloudy	BS
11	0300	0301	0302	Tug	Island Girl	0310	10	3	North	cloudy	BS
11	0736	0737	0738	SAIL	FANAGH	0744	8	28	North	Cloudy-Rain	MM
11	0812	0813	0814	Tug	PONCA	0818	6	15	South	Cloudy-Rain	MM
11	0950	0951	0952	Power Vessel	FA Swirls	0957	7	23	South	Cloudy-Rain	MM
11	/	/	/	Trawler	Waterdog	/	/	/	South	Cloudy-Rain	MM
11	1004	1005	1006	SAIL	Resolution	1011	7	10	South	Cloudy-Rain	MM
11	1155	1156	1157	TRAWLER	Sanctuary	1202	7	27	North	Cloudy	MM
11	/	/	/	Trawler	The Promises	/	/	/	North	Cloudy	MM
11	/	/	/	TRAWLER	Ally D	/	/	/	North	Cloudy	MM
11	1223	1224	1225	Power Cat	Dee's Patio	1230	7	29	North	Cloudy	MM
11	1320	1321	1322	Sport Fish	Reel Deals	1327	7	16	North	Cloudy	MM
11	1332	1334	1335	Power Vessel	Lady Athena	1339	6	33	North	Cloudy	MM
11	/	/	/	Yacht	Irish Rover	/	/	/	North	Cloudy	MM
11	1342	1343	1344	CAT SAIL	Flying Circus	1349	7	35	South	Cloudy	BM
11	1424	1425	1426	SAIL	Frankie	1431	7	27	North, Graceful	cloudy	BM
11	-	-	-	Motor Vessel	Thumper	-	-	-	North	cloudy	BM
11	1510	1511	1512	Motor Vessel	Co.Motion	1516	8	32	North	PC	BM
11	-	-	-	Motor Vessel	SEA Glass	-	-	-	North	PC	BM
11	1526	1527	1528	Sport Fish	Marie Lee	1534	8	28	North	PC	BM
11	-	-	-	Sport Fish	Duck Spot	-	-	-	North	PC	BM
11	-	-	-	Sport Fish	By Sea	-	-	-	North	PC	BM
11	1537	1538	1539	Motor Vessel	Slow Dance	1545	8	47	North	PC	BM
11	-	-	-	Motor Vessel	OFF Road	-	-	-	North	PC	BM
11	1555	1556	1557	SAIL	Just Limin	1602	7	38	North	PC	BM

NORTH CAROLINA DEPARTMENT OF TRANSPORTATION

BRIDGE OVER Alligator River

RIVER AT Sandy Point

ROUTE US 64

REPORT OF DRAW OPENING FOR MONTH OF June

2019

#12

DATE	TIME VESSEL SIGNALLED	TIME GATES CLOSED	DRAW FULLY OPEN	KIND OF VESSEL	NAME OR NUMBER OF VESSEL	TIME GATES ARE OPENED	DELAY DUE TO BRIDGE OPENING	NO. OF VEHICLES DELAYED	REMARKS	WEATHER WHEN BOAT WAS PASSING THROUGH	NAME OF OPERATOR
11	1741	1742	1743	Motor Vessel	Jessica	1750	9	53	North	clear	BM
11	-	-	-	SAIL	Escape Plan	-	-	-	North	clear	BM
11	2040	2041	2042	SAIL	No charge	2046	6	13	North	clear	BM
12	0908	0909	0910	SAIL	LU LU	0915	7	18	NORTH	PC	DE
12	0950	0951	0952	Power Boat	New Boats	0957	7	24	North	PC	DE
12				Power Boat	New Boat				North	PC	DE
12	0048	0049	0050	Power Boat	LOUISIANA	0058	10	29	North	PC	DE
12				Sport Fisher	Hot Spot				North	PC	DE
12				Power Boat	Ocean Lila				North	PC	DE
12	1135	1136	1137	Yacht	Island Girl	1143	8	36	North	PC	DE
12				Power Boat	Kind of Blue				North	PC	DE
12	1154	1155	1156	Trawler	Buster	1200	6	26	North	CY R	DE
12	1216	1217	1218	Trawler	Splash Dance	1227	7	19	South	CY	DE
12	1235	1236	1237	Sport Fisher	Whitup Doc II	1246	7	30	South	CY	DE
12	1255	1256	1257	Sport Fisher	Good to go	1302	7	34	North	CY	DE
12	1327	1328	1329	Yacht	Prislight	1335	8	29	North	CY	DE
12	1426	1427	1428	Sail	Not Crazy	1433	7	43	North	cloudy (R)	RP
12	1514	1515	1516	Trawler	Hot Pursuit	1521	7	39	North	cloudy	RP
12	1539	1540	1541	Trawler	Tarbank's	1546	7	63	South	cloudy	RP
12	1549	1550	1551	Trawler	Serinity	1557	8	58	North	cloudy	RP
12	1607	1608	1609	Trawler	Rachael	1614	7	43	North	cloudy	RP
12	1642	1643	1644	Trawler	Anejo	1649	7	36	North	cloudy (R)	RP
13	0106	0107	0108	TUG	Justin	0114	8	2	North	cloudy	RP
13	0918	0919	0920	Yacht	Play Pen	0924	6	16	North	Cloudy	MM
13	0933	0934	0935	Fishing Trawler	CAPT LeRoy III	0940	7	34	South	Cloudy	MM
13				Powerboat	OTTER				South	Cloudy	MM
13	1022	1023	1024	Trawler	Lady KAE	1030	8	33	North	Cloudy	MM
13				Motor Vessel	Dutch				North	Cloudy	MM
13	1037	1038	1039	Trawler	Bravo	1044	7	29	North	Cloudy	MM
13	1150	1151	1152	Trawler	HAUMANN	1157	7	27	North	Cloudy	MM
13	1218	1219	1220	Power Vessel	Yacht Summer Condo	1227	9	37	North	PC	MM

NORTH CAROLINA DEPARTMENT OF TRANSPORTATION

BRIDGE OVER Alligator River

RIVER AT Sandy Point

ROUTE US 64

REPORT OF DRAW OPENING FOR MONTH OF

JUNE

2019

#13

DATE	TIME VESSEL SIGNALLED	TIME GATES CLOSED	DRAW FULLY OPEN	KIND OF VESSEL	NAME OR NUMBER OF VESSEL	TIME GATES ARE OPENED	DELAY DUE TO BRIDGE OPENING	NO. OF VEHICLES DELAYED	REMARKS	WEATHER WHEN BOAT WAS PASSING THROUGH	NAME OF OPERATOR
13	/	/	/	CAT SAIL	HONU	/	/	/	North	PC	MM
13	1232	1233	1234	TRAWLER	Brandy	1240	8	31	North	PC	MM
13	/	/	/	SAIL	Lady J	/	/	/	North	PC	MM
13	1244	1245	1246	CAT Power	TOUCANA	1252	8	29	North	PC	MM
13	/	/	/	TRAWLER	DIVE BOAT NO NAME	/	/	/	North	PC	MM
13	1510	1511	1512	Motor Vessel	New Tom	1517	7	40	North	PC	Bm
13	1531	1532	1533	SAIL	MACGUFFIN	1538	7	36	North	PC	Bm
13	1609	1610	1611	SAIL	INNAMORTAL	1616	7	50+	North	PC	Bm
13	-	-	-	SAIL	GRATITUDE	-	-	-	North	PC	Bm
13	1621	1622	1623	Motor Vessel	CIAO BELLA	1628	7	39	North	PC	Bm
13	1657	1658	1659	SAIL	NAUTI BOY	1704	7	41	South	PC	Bm
13	1802	1803	1804	Yacht	7 Day Weekend	1810	8	40	North	PC	Bm
14	0800	0801	0802	Sport Fish	Delicurance	0806	6	17	North	PC	MM
14	0831	0832	0833	TRAWLER	Manatee	0838	7	21	North	PC	MM
14	0907	0908	0909	TRAWLER	ANNIE	0914	7	19	North	PC	MM
14	0931	0932	0933	TRAWLER	Serenity	0937	6	39	North	PC	MM
14	0941	0942	0943	SAIL	Tribute	0959	8	31	North	PC	MM
14	1009	1010	1011	SAIL	ARRIMAR	1016	7	41	South	PC	MM
14	1042	1043	1044	Motor Vessel	You A	1049	7	33	North	CLEAR	MM
14	1105	1106	1107	SAIL	See Clearly	1112	7	37	South	CLEAR	MM
14	1143	1144	1145	Tug	Island Girl	1155	12	44+	South	CLEAR	MM
14	/	/	/	SAIL	TRIDANT	/	/	/	North	CLEAR	MM
14	/	/	/	SAIL	Carpe Diem	/	/	/	North	CLEAR	MM
14	/	/	/	SAIL	SANTUARY	/	/	/	North	CLEAR	MM
14	/	/	/	Sport Fish	ELLA BELLA	/	/	/	North	CLEAR	MM
14	/	/	/	CAT Power	TRANS JACK	/	/	/	North	CLEAR	MM
14	1242	1243	1244	Yacht	M.M.	1249	7	39	North	CLEAR	MM
14	/	/	/	Yacht	SIRENUSE	/	/	/	North	CLEAR	MM
14	1322	1323	1324	Power Vessel	15 WHAT IS	1329	7	41	North	CLEAR	MM
14	1404	1405	1406	Power Vessel	Fire Tower	1413	9	70+	North	clear	BS
14	/	/	/	SAIL	Adventures Awaits	/	/	/	North	clear	BS

NORTH CAROLINA DEPARTMENT OF TRANSPORTATION

BRIDGE OVER Alligator River

RIVER AT Sandy Point

ROUTE US 64

REPORT OF DRAW OPENING FOR MONTH OF JUNE

2019

#14

DATE	TIME VESSEL SIGNALLED	TIME GATES CLOSED	DRAW FULLY OPEN	KIND OF VESSEL	NAME OR NUMBER OF VESSEL	TIME GATES ARE OPENED	DELAY DUE TO BRIDGE OPENING	NO. OF VEHICLES DELAYED	REMARKS	WEATHER WHEN BOAT WAS PASSING THROUGH	NAME OF OPERATOR
14	/	/	/	Power Vessel	Care b	/	/	/	North	clear	BS
14	/	/	/	Power Vessel	Summer?	/	/	/	North	clear	BS
14	14 38	14 39	14 40	Sail	Heron	14 46	8	50+	North	clear	BS
14	/	/	/	Sail	Maja	/	/	/	North	clear	BS
14	14 55	14 56	14 57	Motor Vessel	Sea Hawk	15 03	8	50+	North	clear	BS
14	15 17	15 18	15 19	Sail	First Born	15 25	8	60+	North	clear	BS
14	16 27	16 28	16 29	Sail	Long Winter	16 35	8	75+	North	clear	BS
14	16 /	/	/	Sail	Unfounded	16 35	/	/	North	clear	BS
14	16 39	16 40	16 41	Sail	VON W	16 47	8	75+	North	clear	BS
14	18 15	18 16	18 17	Yacht	Wishing Star	18 23	8	38	North	clear	BS
14	18 30	18 31	18 32	Yacht	Atlantic	18 38	8	46	North	clear	BS
15	07 46	07 47	07 48	SAIL	Lady Boney	07 53	7	50+	North	clear	BM
15	08 42	08 43	08 44	Motor Vessel	Madelyn Rose	08 49	7	70+	North	clear	BM
15	09 20	09 21	09 22	Motor Vessel	Privilege III	09 27	7	80+	North	clear	BM
15	10 09	10 10	10 11	Sail	Terry Ann	10 18	8	100+	North	clear	BM
15	-	-	-	YACHT	Tereza	-	-	-	North	clear	BM
15	11 32	11 33	11 34	Sail	Pegasus	11 39	7	75+	North	clear	BM
15	-	-	-	Motor Vessel	No Name	-	-	-	South	clear	BM
15	12 37	12 38	12 39	Motor Vessel	Moe Moe	12 34	7	100+	North	clear	BM
15	13 06	13 07	13 08	Sail	Caribbean Waves	13 13	7	100+	North	clear	BM
15	13 32	13 33	13 34	Sail	Kompass	13 40	8	75+	North	clear	BM
15	-	-	-	CAT SAIL	OHANIA	-	-	-	North	clear	BM
15	13 47	13 48	13 49	Trailer	In The Mood	13 55	8	87+	North	clear	BM
15	/	/	/	TRAWLER	Sinner Down	/	/	/	North	clear	MM
15	14 04	14 05	14 06	TRAWLER	Destiny <sup>UP KNOX</sup>	14 11	7	91+	North	clear	MM
15	14 26	14 27	14 28	Sail	Solstice	14 33	7	101+	North	clear	MM
15	14 44	14 45	14 46	Sail	In Appropate	14 52	8	102+	North	clear	MM
15	/	/	/	Sail	True Oyle	/	/	/	North	clear	MM
15	/	/	/	Sail	True Spirit	/	/	/	North	clear	MM
15	15 05	15 06	15 07	Sail	'A-1A	15 12	7	103+	North	clear	MM
15	15 43	15 44	15 45	SAIL	Moan Shadow	15 50	7	104+	North	PC	MM



NORTH CAROLINA DEPARTMENT OF TRANSPORTATION

BRIDGE OVER Alligator River

RIVER AT Sandy Point

ROUTE US 64

REPORT OF DRAW OPENING FOR MONTH OF JUNE

2019

#15

DATE	TIME VESSEL SIGNALLED	TIME GATES CLOSED	DRAW FULLY OPEN	KIND OF VESSEL	NAME OR NUMBER OF VESSEL	TIME GATES ARE OPENED	DELAY DUE TO BRIDGE OPENING	NO. OF VEHICLES DELAYED	REMARKS	WEATHER WHEN BOAT WAS PASSING THROUGH	NAME OF OPERATOR
15	/	/	/	Yacht	Lady Susan	/	/	/	North	PC	MM
15	1606	1607	1608	Sail	Sunburst	1613	7	105+	North	PC	MM
16	0345	0346	0347	Tug	Island Girl	0356	11	4	NORTH	Clear	MM
16	0613	0614	0615	Trawler	Turn Stone	0619	6	11	South	clear	BM
16	0626	0627	0628	Tug	Island Explorer 0638	0638	12	32	South	clear	BM
16	0713	0714	0715	Motor Vessel	Dawn Trader	0720	7	45	South	clear	BM
16	0902	0903	0904	Yacht	Miss Darlin	0909	7	50+	North	clear	BM
16	0933	0934	0935	Sail	MAYA BELLA	0945	12	75+	North	clear	BM
16	-	-	-	CATSAIL	VIVACIA	-	-	-	North	clear	BM
16	-	-	-	Tug	Coastal Trader	-	-	-	North	clear	BM
16	-	-	-	SAIL	Ariel	-	-	-	North	clear	BM
16	1006	1007	1008	Motor Vessel	DELTA V	1014	8	75+	North	clear	BM
16	-	-	-	Motor Vessel	Kalipso	-	-	-	North	clear	BM
16	-	-	-	SAIL	Bohmer Richard	-	-	-	South	clear	BM
16	1044	1045	1046	Motor Vessel	LISA JO	1051	7	75+	North	clear	BM
16	1100	1101	1102	Trawler	Cross Angle	1107	7	75+	North	clear	BM
16	1116	1119	1120	Yacht	Wanderbird	1126	8	75+	North	clear	BM
16	1146	1147	1148	Yacht	shalay Lee	1153	7	70+	North	clear	BM
16	1202	1203	1204	Sail	Winter	1210	8	75+	South	clear	BM
16	1227	1228	1229	Trawler	Jet Stream	1234	7	60+	North	clear	BM
16	1431	1432	1433	Sail	Mae	1438	7	83	North	clear	RP
16	1451	1452	1452	Sail	Eynthia Gail	1501	10	100+	North	clear	RP
16	/	/	/	Sail	Iron Mistress	/	/	/	North	clear	RP
16	/	/	/	Tow Boat	Tow Boat US	/	/	/	South	clear	RP
16	1605	1606	1607	Sail	Sailing Shoes	1613	8	80+	North	P.C.	RP
16	1640	1641	1642	Sport Fish	Final Pursuit	1647	7	60+	North	P.C.	RP
16	1653	1654	1655	Tow Boat	Tow Boat US	1700	7	80+	North	P.E	RP
16	1800	1801	1802	Sail	Juniata	1807	7	65	North	P.C.	RP
16	1904	1905	1906	Sail	Undaunted	1911	7	45	North	Clear	RP
17	0609	0610	0611	Trawler	Amelia Ann	0615	6	31	South	Clear	MM
17	0723	0724	0725	Tug	Island Trader	0731	8	32	South	PC	MM

NORTH CAROLINA DEPARTMENT OF TRANSPORTATION

BRIDGE OVER Alligator River

RIVER AT Sandy Point

ROUTE US 64

REPORT OF DRAW OPENING FOR MONTH OF June

2019

#16

DATE	TIME VESSEL SIGNALLED	TIME GATES CLOSED	DRAW FULLY OPEN	KIND OF VESSEL	NAME OR NUMBER OF VESSEL	TIME GATES ARE OPENED	DELAY DUE TO BRIDGE OPENING	NO. OF VEHICLES DELAYED	REMARKS	WEATHER WHEN BOAT WAS PASSING THROUGH	NAME OF OPERATOR
17	0745	0746	0747	CAT Spil	Mystery	0753	8	16	South	PC	MM
17	0821	0822	0823	TRAWLER	Los Boscandia	0827	6	18	South	CLEAR	MM
17	0846	0847	0848	Tug	Island Pilot	0857	11	39	South	CLEAR	MM
17	1007	1008	1009	Yacht	Yada Yada	1014	7	30	North	PC	MM
17	1140	1141	1142	Trawler	Yuriel	1149	9	38	North	CLEAR	MM
17	/	/	/	TRAWLER	Slow Cruzin	/	/	/	North	CLEAR	MM
17	/	/	/	TRAWLER	Pain Medicin	/	/	/	North	CLEAR	MM
17	1200	1201	1202	TRAWLER	Zenysis	1207	7	21	North	CLEAR	MM
17	1235	1236	1237	TRAWLER	White & Gray	1242	7	10	North	CLEAR HAZE	MM
17	1320	1321	1322	TRAWLER	Water Dog	1327	7	31	North	CLEAR	MM
17	1332	1333	1334	SAIL	Armstead	1345	13	43	North	CLEAR	BS
17	1355	1356	1357	SAIL	Nepenthe	1405	10	35	North	clear	BS
17	1410	1411	1412	motor yacht	Now Be Sea	1418	8	50+	North	clear	BS
17	1423	1424	1425	motor vessel	Time Trawler	1431	8	44	North	clear	BS
17	1452	1453	1454	Sail	Sully	1460	8	40	North	PC	BS
17	1505	1506	1507	Sail	LUNA	1512	7	38	North	PC	BS
17	/	/	/	motor vessel	Sebrina	/	/	/	North	PC	BS
17	1517	1518	1519	Sail	Springer	1525	8	31	North	PC	BS
17	1535	1536	1537	Sail	Vela USA	1604	9	37	North	PC	BS
17	1620	1621	1622	Sail	Vickie Lee	1628	8	26	North	PC	BS
17	1647	1648	1649	motor vessel	Into the Mystic	1654	7	31	North	PC	BS
17	1658	1659	1700	Yacht	Back of Book	1707	9	35	North	PC	BS
17	1723	1724	1725	Sail	Freedom	1730	7	29	North	PC	BS
17	1750	1751	1752	Sail	Naughty Bay	1759	9	26	North	PC	BS
17	1807	1808	1809	Sail	Inspiration	1816	9	32	North	PC	BS
17	/	/	/	Sail	Seanna	/	/	/	North	PC	BS
17	0004	0005	0006	Tug	Island Explorer	0014	12	2	North	PC	BS
18	0808	0809	0810	Trawlers	Cheers	0815	7	26	North	C	DE
18	/	/	/	TRAWLERS	Bounty Jean	/	/	/	North	C	DE
18	0828	0829	0830	CAT SAIL	AGUA LITE	0835	7	42	South	C	DE
18	0947	0948	0949	SAIL	Swankela	0954	7	24	North	C	DE

NORTH CAROLINA DEPARTMENT OF TRANSPORTATION

BRIDGE OVER Alligator River

RIVER AT Sandy Point

ROUTE US 64

REPORT OF DRAW OPENING FOR MONTH OF

June

2019

# 17

DATE	TIME VESSEL SIGNALLED	TIME GATES CLOSED	DRAW FULLY OPEN	KIND OF VESSEL	NAME OR NUMBER OF VESSEL	TIME GATES ARE OPENED	DELAY DUE TO BRIDGE OPENING	NO. OF VEHICLES DELAYED	REMARKS	WEATHER WHEN BOAT WAS PASSING THROUGH	NAME OF OPERATOR
18	1050	1051	1052	Trawler	CAVANA	1058	8	44	South	C	DE
18	1215	1216	1217	Yatch	Prize II	1223	8	26	NORTH	C	DE
18	1330	1331	1332	Yatch	Jessie	1337	7	26	North	C	DE
18	1403	1404	1405	Yatch	Spirit	1411	8	51	North	C	RP
18				Yatch	Wenka				North	C	RP
18				CATSail	Coco				North	C	RP
18	1421	1422	1423	Trawler	Swept Away	1428	7	40	North	Clear	RP
18	1446	1447	1448	Sail	Hoapili	1454	8	40	North	Clear	RP
18				Sail	Jade Moon				North	Clear	RP
18	1500	1501	1502	Trawler	Mattie G	1507	7	50	North	Clear	RP
18	1522	1523	1524	Sail	Sailor	1530	8	50	North	P.C.	RP
18	1600	1601	1602	CATSail	Rapid Ann	1607	7	54	North	P.C.	RP
18	1626	1627	1628	Trawler	Last Resort	1633	7	46	South	P.C.	RP
18	1729	1730	1731	YACHT	Mobility	1737	8	42	North	P.C.	RP
18	1845	1846	1847	Sail	6 Knot Grid	1854	9	26	North	P.C.	RP
18	2038	2039	2040	Sail	Sea Rocket	2045	7	18	North	P.C.	RP
18	2112	2113	2114	YACHT	Act One	2119	7	6	South	P.C.	RP
19	0400	0401	0402	TUS	Isl. Explorer	0407	7	2	South	P.C.	RP
19	0915	0916	0917	Power Boat	Crystal Lady	0923	8	38	NORTH	PC	DE
19	1005	1006	1007	Tug	Ruby Repaira	1015	10	43	South	PC	DE
19				Tug	Salty dog				NORTH	PC	DE
19				Sport Fish	Jessie Lee				NORTH	PC	DE
19	1130	1131	1132	CATSail	Willie Cat	1137	7	28	South	PC	DE
19	1145	1146	1147	SAIL	Runes	1153	8	23	North	Cy	DE
19	1202	1203	1204	Power Boat	TITON	1212	10	27	North	Cy	DE
19				TRAWLER	TROPICAL Fern				North	Cy	DE
19				SAIL	Mike Talric				South	Cy	DE
19	1230	1231	1232	Tug	Island Trader	1240	10	24	North	Cy	DE
19	1303	1304	1305	SAIL	Ky Island	1312	9	54	North	Cy	DE
19				Power Boat	DASH				North	Cy	DE
19	1313	1314	1315	Yatch	Laya ton	1322	9	60	North	Cy	DE

NORTH CAROLINA DEPARTMENT OF TRANSPORTATION

BRIDGE OVER Alligator River

RIVER AT Sandy Point

ROUTE US 64

REPORT OF DRAW OPENING FOR MONTH OF JUNE 2019

#18

DATE	TIME VESSEL SIGNALLED	TIME GATES CLOSED	DRAW FULLY OPEN	KIND OF VESSEL	NAME OR NUMBER OF VESSEL	TIME GATES ARE OPENED	DELAY DUE TO BRIDGE OPENING	NO. OF VEHICLES DELAYED	REMARKS	WEATHER WHEN BOAT WAS PASSING THROUGH	NAME OF OPERATOR
6-19	1408	1409	1410	Sail	Liberty	1415	7	40	North	cloudy	BS
19	1447	1448	1449	Sail	Freedom	1455	8	36	North	cloudy	BS
19	1539	1540	1541	Sport Sail	Amdeba	1546	7	48	South	cloudy	BS
19	1609	1610	1611	Sail	Domzitan	1616	7	50+	North	cloudy	BS
19	1622	1623	1624	Motor Vessel	Sea White	1629	7	40+	North	cloudy/Rain	BS
19	1715	1716	1717	Sail	Thursday Child	1723	8	31	North	cloudy/Rain	BS
19	2008	2009	2010	Motor Vessel	Vitality	2015	7	18	North	cloudy/Rain	BS
20	0937	0938	0939	Sail	SERENE	0944	7	22	North	PC	MM
20	0955	0956	0957	Trawler	Scout	1002	7	12	South	PC	MM
20	1024	1025	1026	Sail	High Cotton	1032	8	37	North	PC	MM
20	1101	1102	1103	Motor Vessel	QTR	1107	6	19	North	PC	MM
20	1235	1236	1237	Trawler	Brown Eye Girl	1242	7	42	North	PC - HAZE	MM
20	1313	1314	1315	Trawler	Ambertack	1320	7	27	North	PC - HAZE	MM
20	1327	1328	1329	Sail	Vesber	1333	6	19	North	PC - HAZE	MM
20	1349	1350	1351	Power Cat	Payton	1356	7	22	North	PC - HAZE	MM
20	1402	1403	1404	Motor Vessel	Blue Gail	1412	10	41	North	PC	MM
20				cat sail	Trawler				North	PC	MM
20				Sail	Alibet				North	PC	MM
20	1444	1445	1446	Sail	Tikdiangk	1452	8	57	North	P.C.	RP
20				Sail	Cour-Volant				North	P.C.	RP
20				Sail	Budda Moon				North	P.C.	RP
20	2125	2126	2127	Trawler	Pure Avida	2132	7	13	North	cloudy/R	RP
21	0815	0816	0817	Sail	SALIE	0825	10	31	South	C	DE
21				SAIL	NOT SURE				South	C	DE
21				SAIL cat	JENNA Bird				South	C	DE
21				SAIL	L'chim				South	C	DE
21				SAIL	Soud Mate				South	C	DE
21				SAIL	ISLAND Girl				South	C	DE
21				SAIL	OUTER BAND				South	C	DE
21				SAIL	LACRA Belle				South	C	DE
21	0917	0918	0919	SAIL	MACCHERINA	0954	7	55	North	C	DE

NORTH CAROLINA DEPARTMENT OF TRANSPORTATION

BRIDGE OVER Alligator River

RIVER AT Sandy Point

ROUTE US 64

REPORT OF DRAW OPENING FOR MONTH OF June

2019

#19

DATE	TIME VESSEL SIGNALLED	TIME GATES CLOSED	DRAW FULLY OPEN	KIND OF VESSEL	NAME OR NUMBER OF VESSEL	TIME GATES ARE OPENED	DELAY DUE TO BRIDGE OPENING	NO. OF VEHICLES DELAYED	REMARKS	WEATHER WHEN BOAT WAS PASSING THROUGH	NAME OF OPERATOR
6-21	0947	0948	0949	SAIL	Bona Ventura	0954	7	55	NORTH	C	DE
21	1210	1211	1212	Yacht	KAKELA	1217	7	58	North	C	DE
21	1231	1232	1233	SAIL	Gabriela	1238	7	46	North	C	DE
21	1411	1412	1413	Yacht	Chumala	1418	7	47	North	PC	MM
21	1448	1449	1450	Tug	Island Girl	1458	10	55	South	PC	MM
21	1622	1622	1623	SAIL	Fantasy	1631	10	69	North	PC	MM
21				SAIL	MAYA				North	PC	MM
21	1759	1800	1801	Small Motor Boat	Helen M	1806	7	39	South	PC	MM
21	2011	2012	2013	Motor Vessel	Triple Threat	2017	6	21	North	PC	MM
21	2247	2248	2249	Tug	Island Pilot	2255	8	17	North	CLEAR	MM
22	0825	0826	0827	Sport Fish	Alshaugh	0832	7	70+	South	PC	DE
22	0843	0844	0845	Sail	ALANA	0850	7	70+	NORTH	PC	DE
22	0930	0931	0932	SAIL	NORMA JEAN	0938	8	70+	North	Cy	DE
22	1007	1008	1009	Yacht	Duchess	1015	8	100+	South	Cy	DE
22	1020	1021	1022	Power Boat	Polihouse	1027	7	100+	South	Cy	DE
22				SAIL	Pass				North	Cy	DE
22	1050	1051	1052	TRAWLER	South Top	1057	7	100+	North	Cy	DE
22				CAT CRUISER	Blue Moon				South	Cy	DE
22	1110	1111	1112	SAIL	Winged Headed Woman	1117	7	100+	South	Cy	DE
22	1123	1124	1125	SAIL	Liberty	1130	7	100+	South	Cy	DE
22				SAIL	Liberty				South	Cy	DE
22	1255	1256	1257	Tug	Island Explorer	1302	7	70+	North	Cy	DE
22	1310	1311	1312	Power Boat	Miss DeB	1320	10	80+	North	Cy	DE
22				Cat Sail	Grace				North	Cy	DE
22				SAIL	Aquarius				South	Cy	DE
22	1337	1338	1339	Motor Cat Vessel	Gypsy Palace	1345	8	75+	North	Cy	BS
22				Motor Vessel	One Eye Dog				North	Cy	BS
22	1412	1413	1414	Motor Vessel	On Missions	1420	8	75+	North	Cy	BS
22	1442	1443	1444	Sail	Kasazi	1450	8	100+	South	Cy	BS
22	1518	1519	1520	Sail	Rose	1529	11	100+	South	Cy	BS
22				Motor Vessel	Blue & White				North	Cy	BS

NORTH CAROLINA DEPARTMENT OF TRANSPORTATION

BRIDGE OVER Alligator River

RIVER AT Sandy Point

ROUTE US 64

REPORT OF DRAW OPENING FOR MONTH OF June

2019

# 20

DATE	TIME VESSEL SIGNALLED	TIME GATES CLOSED	DRAW FULLY OPEN	KIND OF VESSEL	NAME OR NUMBER OF VESSEL	TIME GATES ARE OPENED	DELAY DUE TO BRIDGE OPENING	NO. OF VEHICLES DELAYED	REMARKS	WEATHER WHEN BOAT WAS PASSING THROUGH	NAME OF OPERATOR
22	1547			Sail	Windripter	1555	8	200+	North	cy	BS
22				Sail	Cordella				North	cy	PC
22	1615	1614	1617	motor vessel	River Rat	1622	7	150+	North	cy	BS
22	1710	1711	1712	Tug	Island Trader	1719	9	75+	South	PC	BS
22				motor vessel	Sierra				North	PC	BS
22	1811	1812	1813	Sport Fish	Tormentor	1818	7	100+	North	PC	BS
22	2037	2038	2039	YACHT	ZANAMAX	2045	8	42	North	PC	BS
23	0204	0205	0206	Tug	Island Pilot	0212	8	1	South	PC	BS
23	0531	0532	0533	Tug	Island Girl	0542	11	9	North	PC	BS
23	0916	0917	0918	Yacht	Carson	0923	7	44	North	PC	MM
23	1004	1005	1006	Horseboat	NC4613	1010	6	67+	South	PC	MM
23	1049	1050	1051	Yacht	Seminary	1059	10	99+	North	PC	MM
23				Tug	Island Explorer				South	PC	MM
23	1117	1118	1119	Cat Power	Mickey Lee	1124	7	98+	North	Cloudy	MM
23	1225	1226	1227	Power Vessel	Liberty	1232	7	75+	North	Clear	MM
23				Power Vessel	OUR WAY				North	Clear	MM
23				Yacht	Cloud Nine				North	Clear	MM
23	1250	1251	1252	Yacht	Compass Rose	1257	7	61+	North	Clear	MM
23	1309	1310	1311	Yacht	Full Circle	1316	7	53	North	Clear	MM
23				Sportfish	Dusty Sea				North	Clear	MM
23	1327	1328	1329	Yacht	Volari	1334	7	69	North	Clear	MM
23	1418	1419	1420	YACHT	Seven D's	1428	10	100+	North	Clear	RP
23	1531	1532	1533	Trawler	Liberty Call	1539	8	70+	North	P.C.	RP
23	1546	1547	1548	Trawler	Sea Turtle	1555	9	100+	North	P.C.	RP
23	1647	1648	1649	YACHT	High Spirits	1655	8	80+	North	P.C.	RP
24	0524	0527	0528	TUG	Isl. Girl	0535	9	14	South	Clear	RP
24	0711	0712	0715	Sail	ErmeLind	0719	6	24	South	clear	BM
24	0750	0751	0752	Sail	Liberty	0756	6	34	South	clear	BM
24	0957	0958	0959	Motor Vessel	To Bit	1004	7	51	North	clear	BM
24	1040	1041	1042	SAIL	Lucy Alice	1047	7	47	North	clear	BM
24	-	-	-	Motor Vessel	Slippin Away	-	-	-	South	clear	BM

NORTH CAROLINA DEPARTMENT OF TRANSPORTATION

BRIDGE OVER Alligator River

RIVER AT Sandy Point

ROUTE US 64

REPORT OF DRAW OPENING FOR MONTH OF JUNE

2019

# 21

DATE	TIME VESSEL SIGNALLED	TIME GATES CLOSED	DRAW FULLY OPEN	KIND OF VESSEL	NAME OR NUMBER OF VESSEL	TIME GATES ARE OPENED	DELAY DUE TO BRIDGE OPENING	NO. OF VEHICLES DELAYED	REMARKS	WEATHER WHEN BOAT WAS PASSING THROUGH	NAME OF OPERATOR
24	1100	1101	1102	SAIL	Kps Tre L	1156	6	29	South	PC	BM
24	1210	1211	1212	Motor Vessel	OPTIONS	1216	6	40	North	PC	BM
24	1244	1245	1246	Motor Vessel	Who Knew	1251	7	38	North	PC	BM
24	1414	1415	1416	Motor Yacht	Act One	1421	7	31	North	PC	BS
24	1439	1440	1441	SAIL	Indigo	1446	7	35	North	PC	BS
24	1449	1450	1451	SAIL	LANKAI	1456	7	27	North	PC	BS
24	1544	1545	1546	Motor Cat Sail	True Colors	1551	7	49	North	PC	BS
25	0137	0138	0139	Tug	Island Explorer	0148	11	8	North	PC	BS
25	0345	0346	0347	Tug	RANGER	0356	11	5	South	R	BS
25	0739	0740	0741	Sport Fish	Bottom Line	0745	6	17	South	Clear-HAZE	MM
25	0932	0933	0934	Power Boat	Gemini	0938	6	11	South	Clear-HAZE	MM
25	1019	1020	1021	Yacht	White	1027	8	14	South	Clear-HAZE	MM
25	1125	1126	1127	Power Boat	Moon Shine	1131	6	17	South	Clear	DE
25	1140	1141	1142	TRAWLER	Lady Kath	1146	6	13	North	Clear	DE
25	1200	1201	1202	Power Boat	don't think twice	1208	9	22	North	Clear	DE
25				Yacht	R+R				North	Clear	DE
25	1235	1236	1237	Yacht	Velhird	1242	7	24	North	Clear	DE
25	1303	1304	1305	Tug	Island Polit	1313	10	33	North	Clear	DE
25	1330	1331	1332	SAIL	Vicky-V	1338	8	26	North	Clear	DE
25	1345	1346	1347	TRAWLER	Slow Dance	1353	8	34	North	Clear	DE
25	1514	1515	1516	SAIL	Lady Hawk	1521	7	40+	North	clear	BM
25	1638	1639	1640	Trawler	Adagio	1645	7	38	North	clear	BM
25	1704	1705	1706	Yacht	Next Deal	1712	8	68	North	clear	BM
25	1747	1748	1749	Trawler	Osprey	1754	7	47	North	clear	BM
25	1800	1801	1802	Tug	Island Girl	1814	14	60+	North	clear	BM
25	2015	2016	2017	Tug	Island Lookout	2025	10	25	South	PC	BM
25	2038	2039	2040	Motor Vessel	SSRITZER	2045	7	28	North	PC	BM
26	0900	0901	0902	TRAWLER	Endless Summer	0908	8	22	North	PC	DE
26				TRAWLER	Derick Dick				North	PC	DE
26	0950	0951	0952	Fishing Boat	Miss Laura	0956	6	17	South	PC	DE
26	1005	1006	1007	Trawler	Over Draft	1012	7	13	South	C	DE



NORTH CAROLINA DEPARTMENT OF TRANSPORTATION

BRIDGE OVER Alligator River

RIVER AT Sandy Point

ROUTE US 64

REPORT OF DRAW OPENING FOR MONTH OF

JUNE

2019

#22

DATE	TIME VESSEL SIGNALLED	TIME GATES CLOSED	DRAW FULLY OPEN	KIND OF VESSEL	NAME OR NUMBER OF VESSEL	TIME GATES ARE OPENED	DELAY DUE TO BRIDGE OPENING	NO. OF VEHICLES DELAYED	REMARKS	WEATHER WHEN BOAT WAS PASSING THROUGH	NAME OF OPERATOR
26	1202	1203	1204	SAIL	SUNSHINE	1209	7	30	North	PC	DE
26				SAIL	Abigail III				NORTH	PC	DE
26	1225	1226	1227	CAT SAIL	ALFATATO	1232	7	46	North	PC	DE
26	1301	1302	1303	YATCH	ALL Most Thrift	1310	9	42	NORTH	PC	DE
26	13			YATCH	Lady M				North	PC	DE
26	1320	1321	1322	YATCH	PROA OF TIDES	1327	7	39	North	PC	DE
26				Power Boat	FULL CHARGE				North	PC	DE
26	1403	1404	1405	Tug	Isl. Explorer	1410	7	60+	South	PC	RP
26	1436	1437	1438	Trawler	Suzanna	1444	8	38	North	PC	RP
26	1450	1451	1452	Sail	Old School	1457	7	41	North	P.C.	RP
26	1539	1540	1541	Trawler	Naughty Angel	1546	7	70+	North	P.C.	RP
26	1600	1601	1602	Sail	Chances Are	1607	7	38	North	P.C.	RP
26	1623	1624	1625	Sail	Grace	1631	8	55	North	P.C.	RP
26				Sail	Triton's Horn				North	P.C.	RP
26	1900	1901	1902	Trawler	Virginia C	1907	7	35	North	P.C.	RP
27	0850	0851	0852	Power Vessel	Spirit	0856	6	19	North	Cloudy	MM
27	0910	0911	0912	SAIL	Windjammer	0919	9	36	North	Cloudy	MM
27				Yacht	NO NUMBERS				North	Cloudy	MM
27	0923	0924	0925	Yacht	First Choice	0930	7	33	North	Cloudy	MM
27				Power Vessel	PARSON				North	Cloudy	MM
27	1019	1020	1021	Trawler	Never Enough	1026	7	41	North	PC	MM
27	1138	1139	1140	Yacht	Gracious	1147	9	55	North	PC	MM
27				Trawler	SONORA				North	PC	MM
27				Trawler	SONORA				North	PC	MM
27				SAIL	Peachy Lion				South	PC	MM
27				Motor Vessel	Pretty Lady				North	PC	MM
27	1200	1201	1202	Trawler	ONE Vision	1207	7	33	North	PC-HAZE	MM
27				SAIL	Queen				North	PC-HAZE	MM
27	1222	1223	1224	Trawler	Desert First	1229	7	27	North	PC-HAZE	MM
27	1322	1323	1324	SAIL	Exit Straggler	1329	7	26	North	Cloudy-HAZE	MM
27				Trawler	Double Down				South	Cloudy-HAZE	MM

NORTH CAROLINA DEPARTMENT OF TRANSPORTATION

BRIDGE OVER Alligator River

RIVER AT Sandy Point

ROUTE US 64

REPORT OF DRAW OPENING FOR MONTH OF

June

2019

# 23

DATE	TIME VESSEL SIGNALLED	TIME GATES CLOSED	DRAW FULLY OPEN	KIND OF VESSEL	NAME OR NUMBER OF VESSEL	TIME GATES ARE OPENED	DELAY DUE TO BRIDGE OPENING	NO. OF VEHICLES DELAYED	REMARKS	WEATHER WHEN BOAT WAS PASSING THROUGH	NAME OF OPERATOR
27	1446	1447	1448	Motor Vessel	Fish Camp	1453	7	45	North	LY	BM
27	2205	2206	2207	Tug	Coastal Trader 2210	2215	10	23	South	PC	BM
28	0516	0517	0518	Tug	Island Girl	0530	14 14	29	South	PC	BM
28	0757	0758	0759	Sail	KALAH	0805	8	22	North	PC-HAZE	MM
28	0853	0854	0855	Sail	EASY RIDER	0900	7	39	North	PC	MM
28				Motor Vessel	Kato Meow				South	PC	MM
28	1002	1003	1004	Tug	Island Explorer	1015	13	67+	North	PC	MM
28				Trawler	Fire Fly				South	PC	MM
28				Sail	Bear Keeper				North	PC	MM
28	1137	1138	1139	Trawler	Take A Breath	1144	7	34	North	PC-HAZE	MM
28	1214	1215	1216	Sail	Katherine	1221	7	43	North	PC	MM
28	1254	1255	1256	Sail	Lady K	1301	7	33	North	PC	MM
28	1421	1430	1431	Sail	Blue Moon	1436	7	75+	North	PC	BS
28	1442	1443	1444	Tug	Island Explorer	1451	9	70	North	PC	BS
28	1508	1509	1510	Sail	Second Flight	1515	7	75+	North	PC	BS
28	1553	1554	1555	Motor Vessel	America	1604	11	100+	North	PC	BS
28	1900	1901	1902	Sail	Blue Monday	1912	12	46	North	PC	BS
29	0548	0549	0550	Tug	Island Explorer	0557	11	24	South	PC	BS
29	0630	0631	0632	Sail	Wine Dow	0637	7	75	South	PC	BM
29	0933	0934	0935	Sail	APP AFF	0940	7	75+	North	clear	BM
29	1055	1056	1057	Yacht	BRAVA	1102	7	75+	North	clear	BM
29	1112	1113	1114	Sport Fish	Darlin Marlin	1118	6	100+	North	clear	BM
29	1201	1202	1203	Sail	ANNA PURINA	1209	8	100+	North	clear	BM
29	-	-	-	Yacht	Amphitrite	-	-	-	North	clear	BM
29	1214	1219	1220	Trawler	Time Trawler	1225	7	75+	South	clear	BM
29	1256	1257	1258	Yacht	Beach Quest	1302	6	60+	North	clear	BM
29	1335	1336	1337	Sail	Evening Star	1243	8	75+	North	clear	BM
29	1440	1441	1442	Yacht	Chapter II	1446	6	89+	North	clear	MM
29	1511	1512	1513	Tug	POPS	1520	9	107+	North	clear	MM
29				Trawler	Titizic				North	clear	MM
29	1728	1729	1730	Sail	Island Hopper	1735	7	61+	North	clear	MM



NORTH CAROLINA DEPARTMENT OF TRANSPORTATION

BRIDGE OVER Alligator River

RIVER AT Sandy Point

ROUTE US 64

REPORT OF DRAW OPENING FOR MONTH OF

July

2019

Page # 1

DATE	TIME VESSEL SIGNALLED	TIME GATES CLOSED	DRAW FULLY OPEN	KIND OF VESSEL	NAME OR NUMBER OF VESSEL	TIME GATES ARE OPENED	DELAY DUE TO BRIDGE OPENING	NO. OF VEHICLES DELAYED	REMARKS	WEATHER WHEN BOAT WAS PASSING THROUGH	NAME OF OPERATOR
1	0203	0204	0205	TUG	Ranger	0212	9	2	North	P.C	RS
1	0605	0606	0607	Sport Fish	Star Discover	0611	6	23	North	Clear	MM
1	0746	0747	0748	CAT Power	Sea Escape	0753	7	16	South	Clear-Haze	MM
1	0849	0850	0851	Tug	Island Explorer	0902	13	51	North	P.Clear-Haze	MM
1	1158	1159	1200	TRAWLER	Falkoak	1205	7	31	South	P.Clear	MM
1	/	/	/	Trawler	Sea Side	/	/	/	North	P.Clear	MM
1	1247	1248	1249	Yacht	Forge Ahead	1254	7	20	North	P.Clear	MM
1	/	/	/	Motor Vessel	Kather	/	/	/	North	P.Clear	MM
1	1310	1311	1312	Sail	Calergia	1317	7	34	South	P.Clear	MM
1	1343	1344	1345	Sport Fish	Jolly Rodger	1351	8	29	North	Clear	BS
1	1415	1416	1417	Yacht Pleasure Craft	Lucas Ortiz	1422	7	48	North	clear	BS
1	1439	1440	1441	Cat Sail	Walt Moon	1448	6	44	North	clear	BS
2	0618	0619	0620	Sail	Conserve	0623	7	31	South	C	DE
2	/	/	/	Yacht	Broke down	/	/	/	North	C	DE
2	0840	0841	0842	TRAWLER	Lady J	0847	7	26	North	C	DE
2	1025	1026	1027	SAIL	ALTERA	1033	8	32	North	C	DE
2	/	/	/	SAIL	CAYUGA	/	/	/	North	C	DE
2	1145	1146	1147	SAIL	Esther	1053	8	41	North	C	DE
2	1210	1211	1212	TRAWLER	RAMOUS	1217	7	39	North	C	DE
2	1225	1226	1227	YATCH	Spirit	1235	10	49	North	C	DE
2	/	/	/	/	Misty Bound	/	/	/	North	C	DE
2	1320	1321	1322	SAIL	Indreams	1326	6	30	North	C	DE
2	1530	1531	1532	Sail	Mistic	1537	7	53	North	Clear	RP
2	1714	1715	1716	Trawler	Panda Bear	1721	7	56	North	Clear	RP
3	0923	0924	0925	TRAWLER	Des Fover	0930	7	26	North	Clear	DE
3	1140	1141	1142	SAIL	Antromedia Sol	1148	8	70+	North	Clear	DE
3	1203	1204	1205	TUG	Island Lookout	1211	8	60+	South	Clear	DE
3	1405	1406	1407	SAIL	Vent d'Ange	1412	7	53	North	PC	BM
3	1511	1512	1513	Sport Fish	White, No Name	1518	7	81	North	PC	BM
3	1651	1652	1653	TRAWLER	Solitude	1659	8	61	North	CY	BM
3	-	-	-	Motor Vessel	Tropic Venture	-	-	-	North	CY	BM

July Total - 302

NORTH CAROLINA DEPARTMENT OF TRANSPORTATION

BRIDGE OVER Alligator River

RIVER AT Sandy Point

ROUTE US 64

REPORT OF DRAW OPENING FOR MONTH OF July

2019

#2

DATE	TIME VESSEL SIGNALLED	TIME GATES CLOSED	DRAW FULLY OPEN	KIND OF VESSEL	NAME OR NUMBER OF VESSEL	TIME GATES ARE OPENED	DELAY DUE TO BRIDGE OPENING	NO. OF VEHICLES DELAYED	REMARKS	WEATHER WHEN BOAT WAS PASSING THROUGH	NAME OF OPERATOR
3	2030	2031	2032	Tug	Coastal Trade	2039	9	58	North	CY	BM
4	0108	0109	0110	Tug	Island Explorer	0120	12	11	South	CY	BM
4	0741	0742	0743	Tug	Island Lookout	0752	11	19	North	Cloudy-Haze	MM
4	/	/	/	Yacht	Satisfaction	/	/	/	South	Cloudy-Haze	MM
4	1045	1046	1047	Yacht	Pizano	1051	6	21	North	Cloudy-Haze	MM
4	1316	1317	1318	Sail	Red Frog	1323	7	33	South	Cloudy-HAZE	MM
4	1331	1332	1333	Sail	Marco Polo	1338	7	27	North	Cloudy-Haze	MM
4	1527	1528	1529	Sail	AKKA	1535	8	54	North	PC	RP
4	1823	1824	1825	TUG	Ranger	1833	10	37	South	P-C	RP
5	0713	0714	0715	Sail	Deepness	0720	7	35	South	PC	BM
5	0823	0824	0825	Sail	Barco Nova	0829	6	38	South	PC	BM
5	0902	0903	0904	Yacht	C-Charger	0910	8	63	South	PC	BM
5	1001	1002	1003	Sail	Star Keeper	1008	7	60+	South	PC	BM
5	1014	1015	1016	Yacht	Next Chapter	1022	8	59	North	PC	BM
5	1227	1228	1229	Trawler	Turn Stone	1234	7	80+	North	PC	BM
5	1452	1453	1454	Trawler	Blue Eyes	1508	16	100+	North	Cloudy: L Rain	BS
5	/	/	/	Motor Yacht	Beyond	/	/	/	North	cloudy: L Rain	BS
5	1535	1536	1537	Motor Yacht	Sea Trip	1543	8	70+	North	cloudy / Rain	BS
6	0853	0854	0855	Trawler	Slaw Lane	0903	10	180+	North	Cloudy	MM
6	/	/	/	Tug	Island Explorer	/	/	/	North	Cloudy	MM
6	0915	0916	0917	Sail	Caribe	0922	7	150+	North	Cloudy	MM
6	1022	1023	1024	Power Cat	Amphroide	1028	6	160+	South	Cloudy	MM
6	1123	1124	1125	Trawler	Ellie Mae	1131	8	121+	North	Cloudy	MM
6	/	/	/	Yacht	Mikes Away	/	/	/	North	Cloudy	MM
6	1211	1212	1213	Cat Power	Two Loons	1218	7	91+	North	PC	MM
6	1302	1303	1304	Trawler	Manshine	1309	7	71+	North	Cloudy	MM
6	1410	1411	1412	Trawler	Thirsty	1418	8	100+	North	Cloudy TSTM	RP
6	1515	1516	1517	Trawler	Way Faper	1522	7	100+	North	Cloudy	RP
6	/	/	/	Sail	Cofinia	/	/	/	North	Cloudy	RP
6	1705	1706	1707	Sail	Navatas	1712	7	90+	North	P.C	RP
7	0848	0849	0850	Sail	Reflexion	0855	7	90+	North	P.C.	DE

NORTH CAROLINA DEPARTMENT OF TRANSPORTATION

BRIDGE OVER Alligator River

RIVER AT Sandy Point

ROUTE US 64

REPORT OF DRAW OPENING FOR MONTH OF July

2019

#3

DATE	TIME VESSEL SIGNALLED	TIME GATES CLOSED	DRAW FULLY OPEN	KIND OF VESSEL	NAME OR NUMBER OF VESSEL	TIME GATES ARE OPENED	DELAY DUE TO BRIDGE OPENING	NO. OF VEHICLES DELAYED	REMARKS	WEATHER WHEN BOAT WAS PASSING THROUGH	NAME OF OPERATOR
7	0920	0921	0922	SAIL	Whisper	0927	7	100+	NORTH	PC	DE
7	0935	0936	0937	SAIL	Scout	0944	9	100+	North	PC	DE
7	1035	1036	1037	YATCH	Hewxi	1045	10	100+	North	PC	DE
7	1145	1146	1147	YATCH	DivaDue	1152	7	100+	South	PC	DE
7	1325	1326	1327	Power Boat	WADISIA	1332	7	100+	North	PC	DE
7	1331	1332	1333	SAIL	IBANA	1338	8	101+	North	cloudy	DE
7	/	/	/	SAIL	Jubilee	/	/	/	North	cloudy	DE
7	/	/	/	Power Vessel	Chopper II	/	/	/	South	Cloudy	MM
7	1555	1556	1557	Yacht	Sea Scooner	1601	6	44	North	Cloudy	MM
7	1608	1609	1610	SAIL	Seculison	1615	7	59	North	Cloudy	MM
7	1701	1702	1703	TRAWLER	Roman	1708	7	57	North	Cloudy	MM
7	1817	1818	1819	SAIL	K-9	1827	10	61	South	Cloudy TSTM	MM
8	0958	0959	1000	Motor Vessel	Traveler	1006	8	35	North	cloudy	BM
8	-	-	-	Motor Vessel	Wilco II	-	-	-	South	cloudy	BM
8	1122	1123	1124	SAIL	Blue	1129	7	50+	North	cloudy	BM
8	1228	1229	1230	TRAWLER	Southern Star	1234	6	40	North	cloudy	BM
8	1331	1332	1333	SAIL	CARIV	1335	8	27	North	cloudy	BS
8	1445	1446	1447	Motor Cat Sail	Treibtgut	1452	7	28	North	cloudy	BS
8	1633	1634	1635	Motor Vessel	Floating Stave	1642	09	19	North	cloudy / h. Rain	BS
9	0758	0759	0800	TRAWLER	AT EASE	0804	6	17	South	Clear	MM
9	0956	0957	0958	TRAWLER	Dun Workin	1003	7	18	South	Clear	MM
9	1130	1131	1132	Yacht	First Betty	1137	7	24	North	Clear	MM
9	1337	1338	1339	Motor Vessel	EAST BRANCH	1344	7	30	North	Clear	MM
9	/	/	/	Spotfish	Hope	/	/	/	North	Clear	MM
9	1409	1410	1411	TRAWLER	CAROLYN	1416	7	42	North	clear	BM
9	1424	1429	1430	SAIL	BETTER DAYS	1436	8	35	North	clear	BM
9	1710	1711	1712	Motor Vessel	OASIS	1717	7	38	North	clear	BM
9	1734	1735	1736	YACHT	OBLIVIOUS	1740	6	31	North	clear	BM
9	1758	1759	1800	TUG	POPS	1806	8	34	South	clear	BM
10	2106	2109	2110	TUG	Island Explorer	2115	7	17	South	clear	BM
10	0702	0703	0704	Yacht	SALT SHAKER	0709	7	23	South	PC	DE

NORTH CAROLINA DEPARTMENT OF TRANSPORTATION

BRIDGE OVER Alligator River

RIVER AT Sandy Point

ROUTE US 64

REPORT OF DRAW OPENING FOR MONTH OF

July

2019

#4

DATE	TIME VESSEL SIGNALLED	TIME GATES CLOSED	DRAW FULLY OPEN	KIND OF VESSEL	NAME OR NUMBER OF VESSEL	TIME GATES ARE OPENED	DELAY DUE TO BRIDGE OPENING	NO. OF VEHICLES DELAYED	REMARKS	WEATHER WHEN BOAT WAS PASSING THROUGH	NAME OF OPERATOR
10	0740	0741	0742	SAIL	HANNA B	0747	7	23	South	PC	DE
10	0955	0956	0957	TRAWLER	Spirit	1004	9	22	North	PC	DE
10	1150	1151	1152	Power Boat	MAURICK	1158	8	51	North	PC	DE
10				TRAWLER	Live Song				North	PC	DE
10	1350	1351	1352	Power Boat	U.S. Army	1357	7	41	North	PC	DE
10	1449	1450	1451	TRAWLER	Making Memories	1456	7	38	South	P.C.	RP
10	1524	1525	1526	CATSail	Spray	1533	9	41	North	P.C.	RP
10	1600	1601	1602	TRAWLER	Sea Ya	1608	8	54	North	P.C.	RP
11	0731	0732	0733	Sportfish	Riddler	0737	6	17	South	PC	MM
11	0755	0756	0757	SAIL	Mary	0802	7	18	North	PC	MM
11	0906	0907	0908	TRAWLER	Barbara Jean	0914	8	29	North	PC	MM
11	1013	1014	1015	SAIL	Surprise	1021	8	32	South	PC	MM
11				TRAWLER	AWOL				South	PC	MM
11	1118	1119	1120	SAIL	Alago	1126	8	23	North	PC	MM
11	1652	1653	1654	TRAWLER	MAHI MAHI	1658	6	49	North	PC	BM
12	0833	0834	0835	SAIL	Richoet	0840	7	14	South	Cloudy	MM
12	0936	0937	0938	SAIL	Pergran	0942	6	31	North	Cloudy	MM
12	1003	1004	1005	TRAWLER	TAUNAS II	1009	6	27	North	Cloudy	MM
12	1104	1105	1106	Yacht	Keys to the Bay	1111	7	33	South	Cloudy	MM
12	1121	1122	1123	SAIL	New Life	1128	7	37	South	Cloudy	MM
12	1217	1218	1219	Sportfish	SEA HAWK	1223	6	26	North	Cloudy	MM
12	1325	1326	1327	CATSail	EXCALIBUR	1340	15	60	South	Cloudy	BS
12	1524	1525	1526	Motor Vessel	Kindred Spirit	1531	7	40	North	cloudy	BS
12	1624	1625	1626	SAIL	Karious	1633	9	45	North	cloudy	BS
12	1641	1642	1643	Yacht	Rumors	1648	7	53	North	cloudy	BS
13	0812	0813	0814	SAIL	LAGNAFFE	0820	8	60+	South	PC	BM
13	0933	0934	0935	SAIL	Dutch Wind	0940	7	60+	South	PC	BM
13	1214	1215	1216	SAIL	SERENA	1221	7	75+	North	PC	BM
13	1404	1405	1406	SAIL	SUV	1410	6	69+	North	Clear	MM
13	1421	1422	1423	Yacht	Black Swan	1428	7	91+	North	Clear	MM
13	1456	1457	1458	SAIL	Rose	1503	7	103+	North	PC	MM



NORTH CAROLINA DEPARTMENT OF TRANSPORTATION

BRIDGE OVER Alligator River

RIVER AT Sandy Point

ROUTE US 64

REPORT OF DRAW OPENING FOR MONTH OF July

2019

#5

DATE	TIME VESSEL SIGNALLED	TIME GATES CLOSED	DRAW FULLY OPEN	KIND OF VESSEL	NAME OR NUMBER OF VESSEL	TIME GATES ARE OPENED	DELAY DUE TO BRIDGE OPENING	NO. OF VEHICLES DELAYED	REMARKS	WEATHER WHEN BOAT WAS PASSING THROUGH	NAME OF OPERATOR
14	0435	0434	0435	Tug	Hercules	0441	8	3	North	PC	KMM
14	0925	0926	0927	Sail	Selah	0932	7	60+	North	PC	BM
14	1008	1009	1010	Motor Vessel	Errouin	1015	7	60+	South	PC	BM
14	1107	1108	1109	Sail	STAR LADY	1114	7	75+	North	PC	BM
14	-	-	-	Trawler	American Maiden	-	-	-	North	PC	BM
14	1133	1134	1135	Trawler	Blue Cup	1140	7	100+	North	PC	BM
14	1152	1153	1154	Trawler	Long Point	1200	8	100+	North	PC	BM
14	1228	1229	1230	SAIL	Lucky 7	1235	7	80+	South	PC	BM
14	1400	1401	1402	SAIL	Blue Moon	1407	7	100+	North	PC	BM
14	1408	1409	1410	Sail	Orion	1414	7	80+	North	PC	RP
14	1623	1624	1625	Sail	Chris Lee	1630	7	100+	North	Clear	RP
14	1738	1739	1740	Sail	Seduction	1745	7	90+	North	Clear	RP
14	1748	1749	1750	YACHT	Innississal	1755	7	90+	North	Clear	RP
14	1859	1900	1901	Sail	Libertad 2	1906	7	47	North	Clear	RP
15	0518	0519	0520	TUG	Isl. Pilot	0527	9	30	South	P.C.	RP
15	0651	0652	0653	TRAWLER	Last Dance	0657	6	9	South	Clear-HAZE	MM
15	0917	0918	0919	Motor Vessel	O' Spout	0924	7	29	North	Clear-HAZE	MM
15	1209	1210	1211	Yacht	Flying Colours	1217	8	31	North	PC- HAZE	MM
15				TRAWLER	Voyager				North	PC- HAZE	MM
15				SAIL	Carolina Mind				North	PC- HAZE	MM
15	1410	1411	1412	Houseboat	Live in the Dream	1418	8	52	North	PC- HAZE	BS
15	1541	1542	1543	Fishing Vessel	Ambition	1548	7	44	North	PC- HAZE	BS
16	0750	0751	0752	Yatch	CAROLINA EAST	0758	8	26	South	PC	DE
16	0845	0846	0847	SAIL	ALIBI	0855	10	41	North	Clear	DE
16	0920	0921	0922	SAIL	Kaprice	0926	6	17	South	Clear	DE
16	1213	1214	1215	YATCH	VITORE	1223	10	43	North	Clear	DE
16				YATCH	CO CO				North	Clear	DE
16				Sport Fish	LEWIS				South	clear	DE
16				YATCH	STELLA				South	Clear	DE
16	1428	1429	1430	TUG	Ranger	1438	10	61	North	Cloudy	RP
16	1510	1511	1512	Trawler	First Forty	1517	7	45	North	Cloudy	RP

NORTH CAROLINA DEPARTMENT OF TRANSPORTATION

BRIDGE OVER Alligator River

RIVER AT Sandy Point

ROUTE US 64

REPORT OF DRAW OPENING FOR MONTH OF July

2019

#6

DATE	TIME VESSEL SIGNALLED	TIME GATES CLOSED	DRAW FULLY OPEN	KIND OF VESSEL	NAME OR NUMBER OF VESSEL	TIME GATES ARE OPENED	DELAY DUE TO BRIDGE OPENING	NO. OF VEHICLES DELAYED	REMARKS	WEATHER WHEN BOAT WAS PASSING THROUGH	NAME OF OPERATOR
16	1914	1915	1916	Tow Boat	Tow Boat US	1921	7	19	South	Cloudy (P)	RP
16	2126	2127	2128	tow Boat	Tow Boat US	2135	9	16	North	Cloudy	RP
16	2218	2219	2220	TUG	Isl. Pilot	2225	7	14	North	Cloudy	RP
17	0935	0936	0937	SAIL	RAY NAIPPE	0942	7	21	North	PC	DE
17	1010	1011	1012	Yatch	Key Saw Bag	1017	7	29	North	PC	DE
17	1142	1143	1144	SAIL	Departure	1049	7	25	South	PC	DE
17	1230	1231	1232	Yatch	TRITION	1238	8	37	North	PC	DE
17	1324	1325	1326	SAIL	COURTENCE	1332	8	43	North	PE	DE
17	1423	1424	1425	motor vessel	Nadea	1425	6	52	North	PC	BS
17	1435	1436	1437	motor vessel	Side winder	1505	11	44	North	PC	BS
17	/	/	/	Yatch	Skyline	/	/	/	North	PC	BS
17	1546	1547	1548	Sail	Night Gobbler	1554	8	50+	North	PC	BS
17	1922	1923	1924	Sail	White	1929	7	23	South	PC	BS
18	0811	0812	0813	Tug	OTTER	0821	10	44	South	Cloudy-HAZE	MM
18	1339	1340	1341	Yatch	Gallant	1346	7	23	North	PC-HAZE	MM
18	1355	1356	1357	SAIL	V TWIN	1503	8	30	North	PC-HAZE	RP
18	1453	1454	1455	Trawler	Stepping Stone	1500	7	38	North	P.C.	RP
18	1524	1525	1526	Trawler	Lidia	1531	7	43	South	P.C.	RP
18	1617	1618	1619	Sail	Trident	1626	9	79	North	P.C.	RP
18	1806	1807	1808	Trawler	Wanderer	1814	8	45	South	Cloudy	RP
19	0840	0841	0842	SAIL	LEVEL	0847	7	20	North	PC	DE
19	0955	0956	0957	Yatch	MARY BETH	1003	8	24	South	PC	DE
19	1102	1103	1104	Yatch	KOKOMO	1010	8	33	North	PC	DE
19	1135	1136	1137	Trawler	SWAN AD	1143	8	36	South	PC	DE
19	1155	1156	1157	Tug	ISLAND BIRD	1205	10	43	North	PC	DE
19	1349	1350	1351	CAT SAIL	AIR TIME	1356	7	26	North	PC	MM
19	2211	2212	2213	Tug	RANGER	2220	9	14	South	Cloudy	MM
20	0805	0806	0807	SAIL	FELIZU	0812	10	70+	South	C	DE
20	/	/	/	Trawler	Ward Lure	/	/	/	South	C	DE
20	/	/	/	Trawler	Bumble Club	/	/	/	South	C	DC
20	0925	0926	0927	SAIL	550 BEE	0933	8	100+	South	C	DE

NORTH CAROLINA DEPARTMENT OF TRANSPORTATION

BRIDGE OVER Alligator River

RIVER AT Sandy Point

ROUTE US 64

REPORT OF DRAW OPENING FOR MONTH OF July

2019

#7

DATE	TIME VESSEL SIGNALLED	TIME GATES CLOSED	DRAW FULLY OPEN	KIND OF VESSEL	NAME OR NUMBER OF VESSEL	TIME GATES ARE OPENED	DELAY DUE TO BRIDGE OPENING	NO. OF VEHICLES DELAYED	REMARKS	WEATHER WHEN BOAT WAS PASSING THROUGH	NAME OF OPERATOR
20	1150	1151	1152	TRAWLER	ITZAR	1200	10	100+	South	C	DE
20	1300	1301	1302	SAIL	Indian Summer	1306	6	100+	North	C	DE
20	1338	1339	1340	SAIL	Red Mitten	1347	9	75+	North	RC	BS
20	1555	1556	1557	motor vessel	Mist	1604	9	100+	North	RC	BS
20				motor vessel	Persistence				North	RC	BS
20	1729	1730	1731	Cat Sail	Escape from Reality	1737	8	75+	North	RC	BS
21	0821	0822	0823	SAIL	Congo	0830	9	29	North	Clear	MM
21	0941	0942	0943	PowerCat	Lexus Cat-Tan	0948	7	44	North	Clear	MM
21	1019	1020	1021	Yacht	Voyager	1025	6	51	South	Clear	MM
21	1100	1101	1102	Trawler	Tortuga	1107	7	61	South	Clear	MM
21	1333	1334	1335	Motor Vessel	Wind-down	1339	6	70+	North	Clear	MM
21	1353	1354	1355	SAIL	Blue Lotus	1400	7	80+	North	Clear	MM
21	1420	1421	1422	Tug	Ponca	1428	8	80+	North	Clear	RP
21	1453	1454	1455	Cat Sail	Southern Cross	1403	10	100+	North	clear	RP
21				Sail	Bees Nees				North	Clear	RP
21	1823	1824	1825	Salvage Boat	Ocqua Quest	1831	8	42	North	Clear	RP
21	2220	2221	2222	Tug	Isl. Explorer	2228	8	15	North	clear	RP
22	0020	0021	0022	Sail	Dream Time	0027	7	1	North	clear	RP
22	0852	0853	0854	Yacht	Water Path	0900	8	27	North	clear	BM
22	1025	1026	1027	Sport Fish	Bare ol Cuda	1031	6	44	North	clear	DM
22	1224	1225	1226	Motor Vessel	The Tide Abides	1231	7	41	South	clear	BM
22	1316	1317	1318	Sail	Grand Danois	1624	8	47	North	clear	BM
22	1417	1418	1419	Motor Vessel	Blue Eyes	1427	10	32	South	cloudy	BS
22	1438	1439	1440	motor vessel	Oasis	1446	8	26	South	cloudy	BS
22	1616	1617	1618	motor vessel	Rest Assured	1624	8	33	South	clear	BS
22	1712	1713	1714	motor vessel	Meduse	1719	7	48	South	clear	BS
22	1848	1849	1850	Fishing Boat	North Star 2	55	7	11	South	clear	BS
22	2323	2324	2325	Tug	Island Girl	2333	10	6	South	Cloudy	RP
23	0730	0731	0732	Sportfish	Broad	0736	6	21	South	Cloudy	MM
23	1002	1003	1004	Yacht	Lollipop	1008	6	10	North	Cloudy	MM
23	1021	1022	1023	Tug	PONCA	1028	7	15	South	Cloudy	MM

NORTH CAROLINA DEPARTMENT OF TRANSPORTATION

BRIDGE OVER Alligator River

RIVER AT Sandy Point

ROUTE US 64

REPORT OF DRAW OPENING FOR MONTH OF July

2019

#8

DATE	TIME VESSEL SIGNALLED	TIME GATES CLOSED	DRAW FULLY OPEN	KIND OF VESSEL	NAME OR NUMBER OF VESSEL	TIME GATES ARE OPENED	DELAY DUE TO BRIDGE OPENING	NO. OF VEHICLES DELAYED	REMARKS	WEATHER WHEN BOAT WAS PASSING THROUGH	NAME OF OPERATOR
23	1048	1049	1050	Yacht	Virginia Belle	1055	7	14	South	Cloudy	MM
23	1140	1141	1142	Trawler	Pandemon	1147	7	24	South	Cloudy	MM
23				Yacht	Romana II				South	Cloudy	MM
23	1210	1211	1212	Yacht	Bravo Zulu	1217	7	19	North	Cloudy	MM
23	1349	1350	1351	SAIL	Libertad	1356	7	47	South	Cloudy	BM
23	1541	1542	1543	Motor Vessel	Rephael Lea	1544	7	45	South	cloudy	BM
23	-	-	-	Motor Vessel	SEA ONE	-	-	-	North	cloudy	BM
23	1900	1901	1902	SAIL	Libertad	1907	7	21	North	cloudy	BM
24	0712	0713	0714	CAT	Memory Babe 0720		8	18	South	Cloudy	DE
24	0735	0736	0737	SAIL	Sprca	0742	7	19	South	Cloudy	DE
24	0830	0831	0832	SAIL	Libertad 0838	0838	8	23	South	Cloudy	DE
24				Motor Vessel	Mike High				North	Cloudy	DE
24	1143	1144	1145	YATCH	stray CAT	1152	9	32	North	Cloudy	DE
24				SAIL	UNDAUNTED				South	Cloudy	DE
24	1826	1827	1828	Sail	Lucky Lady	1835	9	40	North	cloudy	RP
25	0456	0457	0458	TUG	Ranger	0504	8	13	North	P.C.	RP
25	0805	0806	0807	Powerboat	Gail Force	0811	6	19	South	Clear	MM
25	0903	0904	0905	Trawler	Sequel	0911	8	21	South	Clear	MM
25	0958	0959	1000	SAIL	AMELIE	1005	7	23	South	Clear	MM
25	1152	1153	1154	Trawler	Blue Horizon	1158	6	29	North	PC	MM
25	1256	1257	1258	SAIL	Yellow Greyhull	1304	8	33	North	PC	MM
25	1311	1312	1313	Spotfish	TRASH MAN	1317	6	27	North	PC	MM
25	1329	1330	1331	Power Vessel	RIVERA	1335	6	18	North	PC	MM
25				Power Vessel	Grace II				North	PC	MM
25	1417	1414	1419	YACHT	Summer Down	1425	8	85	South	PC	BM
25	1514	1515	1516	Tow	Tow Boat US	1520	6	44	South	PC	BM
25	1927	1928	1929	Spotfish	CAPTIVATION	1934	7	21	North	PC	BM
25	1950	1951	1952	TOW	US Tow	1958	8	25	North	clear	BM
25	-	-	-	YACHT	mermaid	-	-	-	North	clear	BM
25	2101	2102	2103	SAIL	cheshrie	2109	8	20	North	clear	BM
26	0757	0758	0759	Tug	Island Girl	0810	13	34	North	PC	MM

NORTH CAROLINA DEPARTMENT OF TRANSPORTATION

BRIDGE OVER Alligator River

RIVER AT Sandy Point

ROUTE US 64

REPORT OF DRAW OPENING FOR MONTH OF

July

2019

#9

DATE	TIME VESSEL SIGNALLED	TIME GATES CLOSED	DRAW FULLY OPEN	KIND OF VESSEL	NAME OR NUMBER OF VESSEL	TIME GATES ARE OPENED	DELAY DUE TO BRIDGE OPENING	NO. OF VEHICLES DELAYED	REMARKS	WEATHER WHEN BOAT WAS PASSING THROUGH	NAME OF OPERATOR
26	/	/	/	Sail	Good Sea	/	/	/	South	Cloudy	MM
26	1138	1139	1140	Yacht	Virginia Belle	1144	6	19	North	Cloudy	MM
26	/	/	/	Motor Vessel	White No	/	/	/	South	Cloudy	MM
26	1149	1150	1151	Spot Fish	Time Out	1155	6	23	South	Cloudy	MM
26	1258	1259	1300	Motor Vessel	SALUDOS	1304	6	16	South	Cloudy	MM
26	1411	1412	1413	Sail	Balella	1418	7	43	North	cloudy	BS
26	1538	1539	1540	Sail	AVILA LOEA	1546	8	39	South	cloudy	BS
27	0012	0013	0014	Tug	Island Trader	0021	9	7	North	PC	BS
27	0801	0802	0803	Spot Fish	RAEZIN	0808	7	50+	South	PC	BM
27	1213	1214	1215	EAT SAIL	SHANANDOAH	1219	6	75+	North	clear	BM
27	1303	1304	1305	SAIL	Trouhour	1310	7	70+	South	clear	BM
27	1733	1734	1735	Trawler	Knot 30 Fast	1741	8	80+	South	Clear	MM
27	1809	1810	1811	Sail	Diligence	1820	11	61+	North	Clear	MM
27	/	/	/	Motor Vessel	My Kathleen	/	/	/	North	Clear	MM
27	/	/	/	Sail	SANTA	/	/	/	North	Clear	MM
28	0626	0627	0628	SAIL	Phoenix	0633	7	38	North	clear	BM
28	0714	0715	0716	SAIL	Calypso	0721	7	35	North	clear	BM
28	0749	0750	0751	SAIL	No Name	0755	6	36	South	clear	BM
28	0833	0834	0835	Spot Fish	Kylye Clair	0840	7	50+	South	clear	BM
28	1052	1053	1054	Trawler	Chicka	1059	7	70+	North	clear	BM
28	-	-	-	SAIL	Endless	-	-	-	North	clear	BM
28	1130	1131	1132	Spot Fish	Waterbase	1137	7	70+	South	clear	BM
28	1219	1220	1221	Yacht	Lady Jane	1226	7	80+	North	clear	BM
28	1440	1441	1442	Spot Fish	Canard	1447	7	80	South	clear	RP
28	1501	1502	1503	Spot Fish	No Excuses	1508	7	71	North	clear	RP
28	1609	1610	1611	Trawler	A Bronx Tale	1616	7	90+	North	Clear	RP
28	1654	1657	1658	Sail	No Name	1705	9	80+	North	P.C.	RP
29	0636	0637	0638	Sail	Charles R	0642	6	14	South	Clear	MM
29	1031	1032	1033	Cat Sail	ALL RRI	1038	7	41	North	Clear	MM
29	1043	1044	1045	Yacht	Seascope	1050	7	27	South	Clear	MM
29	/	/	/	Yacht	Journey	/	/	/	North	Clear	MM

NORTH CAROLINA DEPARTMENT OF TRANSPORTATION

BRIDGE OVER Alligator River

RIVER AT Sandy Point

ROUTE US 64

REPORT OF DRAW OPENING FOR MONTH OF July

2019

#10

DATE	TIME VESSEL SIGNALLED	TIME GATES CLOSED	DRAW FULLY OPEN	KIND OF VESSEL	NAME OR NUMBER OF VESSEL	TIME GATES ARE OPENED	DELAY DUE TO BRIDGE OPENING	NO. OF VEHICLES DELAYED	REMARKS	WEATHER WHEN BOAT WAS PASSING THROUGH	NAME OF OPERATOR
29	1056	1057	1058	Sail	Seascope	1103	7	17	South	Clear	MM
29	1211	1212	1213	Yacht	ALZERO	1218	7	23	North	Clear	MM
29	1305	1306	1307	TRAWLER	Ester Girl	1311	6	19	North	Clear	MM
29	1324	1325	1326	TRAWLER	The Sunday	1330	6	27	South	Clear	MM
29	1709	1710	1711	motor vessel	Idell Spot	1715	6	34	North	clear	BS
29	1739	1740	1741	Cat Sail	Phantoms	1746	7	38	North	clear	BS
30	0805	0806	0807	Yacht	Blaze	0812	7	13	South	Clear	DE
30				TRAWLER	MONK				South	Clear	DE
30	1205	1206	1207	TRAWLER	Scatapper	1211	6	23	North	Clear	DE
30	1222	1223	1224	TRAWLER	Barric Scan	1228	6	26	North	Clear	DE
30	1245	1246	1247	TRAWLER	Last Resort	1255	10	33	South	Clear	DE
30				Yacht	Less Chance				North	Clear	DE
30	1405	1406	1407	TRAWLER	Naked Truth	1412	7	48	North	Clear	RP
30	1529	1530	1531	CAT	My Delight	1536	7	48	North	Clear	RP
30	1635	1636	1637	CAT Sail	Amoritco	1643	8	70+	North	PC	RP
30				Sail	Tala				North	P.C.	RP
30	1646	1647	1648	CAT Sail	Kari-Bela	1653	7	53	North	P.C.	RP
30	1700	1701	1702	TRAWLER	Moon Glow	1707	7	38	North	P.C.	RP
30	1707	1708	1709	TRAWLER	Old Bay	1715	8	42	South	P.C.	RP
31	1100	1101	1102	TRAWLER	Seagull	1108	8	22	North	P.C.	DE
31	1350	1351	1352	Sail	Plyer	1400	10	43	North	PC	BS
31	1419	1420	1421	motor vessel	Chico	1426	7	47	South	PC	BS
31	1854	1855	1856	Sail	Trillion Wind	1903	9	24	North	Clear	BS

July Total-302

NORTH CAROLINA DEPARTMENT OF TRANSPORTATION

BRIDGE OVER Alligator River

RIVER AT Sandy Point

ROUTE US 64

REPORT OF DRAW OPENING FOR MONTH OF August

2019

# 1

DATE	TIME VESSEL SIGNALLED	TIME GATES CLOSED	DRAW FULLY OPEN	KIND OF VESSEL	NAME OR NUMBER OF VESSEL	TIME GATES ARE OPENED	DELAY DUE TO BRIDGE OPENING	NO. OF VEHICLES DELAYED	REMARKS	WEATHER WHEN BOAT WAS PASSING THROUGH	NAME OF OPERATOR
1	1208	1209	1210	Trawler	Networking	1217	9	31	North	PC	MM
1				SAIL	Antares				South	PC	MM
1	1237	1238	1239	SAIL	Stella Maris	1244	7	17	North	Cloudy	MM
1	1309	1310	1311	Yacht	NO NAME New Vessel	1315	6	23	North	PC	MM
1	1428	1429	1430	SAIL	Illusion	1435	7	43	North	P.C.	RP
1	1702	1703	1704	CAT	Summertime	1710	8	48	North	P.C.	RP
2	0226	0227	0228	TUG	Tsl. Girl	0234	8	4	South	P.C.	RP
2	0924	0925	0926	Trawler	KARMA	0931	7	42	South	CY	BM
2	1540	1541	1542	Motor Vessel	liquid Assets	1548	8	100+	North	cy. R, T	BS
2	2244	2245	2246	Yacht	CCSEAJOSE	2253	9	22	North	PC	BS
3	1004	1005	1006	Motor Vessel	Peace & Love Happiness	1010	6	149+	North	Cloudy	MM
3	1115	1116	1117	Trawler	SEA GRACE	1122	7	102+	South	Cloudy	MM
3	1139	1140	1141	Trawler	Southern Cross	1145	6	79+	South	Cloudy	MM
3	1228	1229	1230	SAIL	Downwind	1235	7	91+	South	Cloudy	MM
3	1453	1454	1455	Trawler	Sea Wan	1500	7	100+	South	Cloudy	RP
3	1536	1537	1538	Trawler	Sabatcol	1543	7	100+	South	cloudy	RP
3	1651	1652	1653	Trawler	Pixie Dust	1658	7	100+	North	Cloudy	RP
3	1914	1915	1916	SAIL	J.P. Swan	1923	9	57	North	P.C.	RP
4	0037	0038	0039	Trawler	Not For Sale	0045	8	6	North	P.C.	RP
4	0817	0818	0819	Trawler	Lisa B	0825	8	24	South	P.C.	DE
4	1045	1046	1047	Vatel	ALL aboard	1053	8	100+	South	PC	DE
4				Motor Boat	Wood Miss	1053	8	100+	South	P.C.	DE
4	1335	1336	1337	Tug	Island Coal	1347	12	109+	North	Clear	MM
4				Motor Vessel	Kemo Sabi				North	Clear	MM
4	1500	1501	1502	SAIL	ONETIME	1407	7	45	North	Clear	MM
5	0656	0657	0658	YACHT	COASTAL Pioneer 0703		7	15	South	PC	BM
5	0835	0836	0837	SPRINT Fish	Reel Hooker	0842	7	33	North	cloudy	BM
5	0952	0953	0954	SAIL	Linda Lee	1000	8	38	North	PC	BM
5	1118	1119	1120	SAIL	Weather or Not	1125	7	35	North	PC	BM
5	1354	1357	1358	SAIL	Amazing Grace	1405	9	29	North	PC	BS
5	1604	1605	1606	SAIL	Home?	1612	7	32	South	PC	BS



NORTH CAROLINA DEPARTMENT OF TRANSPORTATION

BRIDGE OVER Alligator River

RIVER AT Sandy Point

ROUTE US 64

REPORT OF DRAW OPENING FOR MONTH OF August 2019

#2

DATE	TIME VESSEL SIGNALLED	TIME GATES CLOSED	DRAW FULLY OPEN	KIND OF VESSEL	NAME OR NUMBER OF VESSEL	TIME GATES ARE OPENED	DELAY DUE TO BRIDGE OPENING	NO. OF VEHICLES DELAYED	REMARKS	WEATHER WHEN BOAT WAS PASSING THROUGH	NAME OF OPERATOR
5	1634	1635	1636	Sport Fish	Victoris	1642	8	46	South	BC	BS
6	0816	0817	0818	TRAWLER	Shama LAMP	0823	7	23	South	Cloudy	MM
6	0941	0942	0943	SAIL	Tethys	0948	7	17	North	Cloudy	MM
7	0942	0943	0944	Yacht	Delorapa	0949	7	23	South	C	DE
7	2122	2123	2124	TUG	Goose Creek	2130	8	14	South	Cloudy	RP
8	0030	0031	0032	TUG	Isl. Girl	0041	11	2	South	cloudy	RP
8	0436	0437	0438	TUG	Burns Brave	0444	8	3	North	Cloudy	RP
8	0949	0950	0951	SAIL	KATRINA	0957	8	31	North	Clear	MM
8	1032	1033	1034	SAIL	Gypsy	1039	7	23	South	Clear	MM
8	1106	1107	1108	SAIL	Starship Enterprise 1113		7	16	South	Clear	MM
8	1404	1405	1406	YACHT	ANTICIPATION 1412		8	52	North	clear	BM
8	1520	1521	1522	Sport Fish	SALTY BONZ	1527	7	58	North	clear	BM
9	0839	0840	0841	Tug	Island Lookout	0848	9	41	South	PC	MM
9	0900	0901	0902	Yacht	Dock Wages	0906	6	19	North	Clear	MM
9	1326	1327	1328	SAIL	Donna Dayz	1334	8	49	North	Clear	MM
9	1428	1429	1430	Sail	Roman Holiday	1436	8	56	North	clear	BS
9				Sail	G:G:				North	clear	BS
9				motor vessel	Last Call				South	clear	BS
9	1538	1539	1540	Sail	Tropical Spirit	1545	7	60+	South	clear	BS
9	1616	1617	1618	motor vessel	Smitten	1624	8	50+	North	clear	BS
9	1804	1805	1806	Tug	Island Girl	1813	9	50+	North	clear	BS
9	2335	2336	2337	Pleasure Craft	VENERE	1844	19	10	South	clear	BS
10	1145	1146	1147	SAIL	TABAKEE	1152	7	70+	North	clear	BM
10	1203	1204	1205	Motor Vessel	Making Memories	1209	6	60+	North	clear	BM
10	1234	1239	1240	Trawler	Kismet	1245	7	60+	North	clear	BM
10	1630	1631	1632	TRAWLER	SUREA	1637	7	57+	South	Cloudy	MM
10	1831	1832	1833	Tug	Island Girl	1840	9	49+	South	Cloudy	MM
11	0617	0618	0619	Tug	Island Trader	0629	12	47	South	PC	BM
11	-	-	-	YACHT	BOBATO	-	-	-	South	PC	BM
11	0921	0922	0923	TRAWLER	Dos Rios	0924	7	60+	North	PC	BM
11	1226	1227	1228	SAIL	SEAWHISPER	1232	6	50+	South	Clear	BM

SAIL SEAWHISPER

NORTH CAROLINA DEPARTMENT OF TRANSPORTATION

BRIDGE OVER Alligator River

RIVER AT Sandy Point

ROUTE US 64

REPORT OF DRAW OPENING FOR MONTH OF August

2019

#3

DATE	TIME VESSEL SIGNALLED	TIME GATES CLOSED	DRAW FULLY OPEN	KIND OF VESSEL	NAME OR NUMBER OF VESSEL	TIME GATES ARE OPENED	DELAY DUE TO BRIDGE OPENING	NO. OF VEHICLES DELAYED	REMARKS	WEATHER WHEN BOAT WAS PASSING THROUGH	NAME OF OPERATOR
11	1355	1356	1357	Yacht	Eemini	1402	7	50+	South	PC	Bm
11	1723	1724	1725	CAT	Kulana	1730	7	84	North	PC	RP
12	0940	0941	0942	Yacht	Slante	0947	7	17	South	PC	MM
12	1023	1024	1025	Yacht	Siren Nise III	1029	6	21	South	PC	MM
12	1107	1108	1109	SAIL	Northern Star	1115	8	19	North	Clear	MM
12	1216	1217	1218	MotorVessel	Ko Komo	1222	6	11	North	Clear	MM
12	1525	1526	1527	MotorYacht	Seclusion	1532	7	38	North	clear	BS
12	1617	1618	1619	MotorYacht	Capei	1624	7	35	North	clear	B
13	0019	0020	0021	8541	Army	0028	9	9	South	clear	RS
13	/	/	/	8542	Army	/	/	/	South	clear	BS
13	/	/	/	8594	Army	/	/	/	South	clear	BS
13	/	/	/	8603	Army	/	/	/	South	clear	BS
13	0810	0811	0812	Tug	Island Girl	0821	11	24	North	Clear	DE
13	0946	0947	0948	SAIL	God Speed	0955	9	37	South	Clear	DE
13	/	/	/	Power Boat	Gene Wishing	/	/	/	South	Clear	DE
13	1220	1221	1222	SAIL	Joni	1226	6	18	South	Clear	DE
13	1301	1302	1303	Tug	Island Trader	1312	11	50+	North	Clear	DE
13	/	/	/	SAIL	Ricky Mount	/	/	/	North	Clear	DE
13	1433	1434	1435	Sail	Orion	1441	8	32	South	P.C	RP
13	1610	1611	1612	Sail	Sneaky Eyril	1618	8	39	North	P.C.	RP
13	1703	1704	1705	CATSail	Beadsape	1711	8	49	North	P.C.	RP
13	1745	1746	1747	CATSail	Savage	1752	7	27	North	P.C.	RP
14	0650	0651	0652	SAIL	Person	0657	7	12	South	Clear	DE
14	1155	1156	1157	Power Boat	Zontasa	1202	7	31	North	PC	DE
14	1338	1339	1340	Power Boat	Aqua Quivo	1345	6	26	North	PC	DE
14	1558	1559	1600	Trawler	Fump Stump	1605	7	36	North	PC	Bm
15	0523	0524	0526	Tug	Island Trader	0533	10	23	South	PC	Bm
15	-	-	-	SAIL	White, No Name	-	-	-	South	PC	Bm
15	0939	0940	0941	Sail	Luxury	0947	8	27	North	Cloudy	MM
15	/	/	/	SAIL	Swan	/	/	/	North	Cloudy	MM
15	/	/	/	Cat Power	Elizabeth Marie	/	/	/	South	Cloudy	MM

NORTH CAROLINA DEPARTMENT OF TRANSPORTATION

BRIDGE OVER Alligator River

RIVER AT Sandy Point

ROUTE US 64

REPORT OF DRAW OPENING FOR MONTH OF August

2019

#4

DATE	TIME VESSEL SIGNALLED	TIME GATES CLOSED	DRAW FULLY OPEN	KIND OF VESSEL	NAME OR NUMBER OF VESSEL	TIME GATES ARE OPENED	DELAY DUE TO BRIDGE OPENING	NO. OF VEHICLES DELAYED	REMARKS	WEATHER WHEN BOAT WAS PASSING THROUGH	NAME OF OPERATOR
15	1139	1140	1141	Yacht	DAYSTAR	1145	6	15	North	Cloudy	MM
15	1227	1228	1229	Tug	Island Girl	1238	11	23	South	PC	MM
15	1628	1629	1630	Tug	Pops	1636	8	46	North	PC	BS
15	1845	1846	1847	8403	Army Convoy	1856	11	65+	North	Cloudy, Rain	BS
15	/	/	/	8594	/	/	/	/	North	Cloudy, Rain	BS
15	/	/	/	8541	/	/	/	/	North	Cloudy, Rain	BS
15	/	/	/	8542	/	/	/	/	North	cloudy/Rain	BS
16	1302	1303	1304	Motor Vessel	Not Mine	1309	7	76	North	cloudy	BM
16	1440	1441	1442	Yacht	Full Circle	1446	6	61	South	Cloudy-Rain	MM
16	1502	1503	1504	Sail	Counting Stars	1509	7	31	South	Cloudy-Rain	MM
16	1611	1612	1613	Sail	NY 9428	1618	7	41	South	Cloudy	MM
16	2301	2302	2303	Tug	Island Trader	2312	11	15	North	PC	MM
17	0018	0019	0020	Tug	Beaufort Belle	0027	9	2	North	P. Cloudy	MM
17	0110	0111	0112	Tug	Island Girl	0117	7	1	North	Cloudy-Rain	MM
17	0910	0911	0912	Power Boat	Water Buck	0920	10	100+	South	Cloudy	DE
17	/	/	/	Yacht	Brants Choice	/	10	100+	South	Cloudy	DE
17	/	/	/	Power Boat	Freedom	/	/	/	North	Cloudy	DE
17	1728	1729	1730	Sail <sup>CAT</sup>	Sun Daze	1736	8	100+	North	Cloudy	RP
18	0103	0104	0105	TUG	Butterbell	0110	7	4	South	Cloudy	RP
18	0957	0958	0959	MOTOR YACHT	GRACIOUS	1004	7	41	South	Cloudy	MM
18	2334	2335	2336	TUG	Ranger	2344	10	6	South	PC	RP
19	0850	0851	0852	CAT Power	Elizabeth Marie 0456	0905	6	30	North	PC	BM
19	0858	0859	0900	Motor Vessel	Miss Grace	0905	7	35	South	PC	BM
19	1642	1643	1644	motor vessel	Wings of Change	1649	7	42	South	PC	BS
20	0825	0826	0827	TRAWLER	Yakulva	0832	7	23	South	Clear	MM
20	1236	1237	1238	CAT SAIL	Idyll	1243	7	24	North	PC	MM
20	/	/	/	Powerboat	Tow Boat US	/	/	/	South	PC	MM
20	1342	1343	1344	TRAWLER	SEA GLASS	1349	7	36	North	PC	BM
20	1358	1359	1400	SAIL	Selah	1406	8	38	North	PC	BM
20	-	-	-	SAIL	Aisling	-	-	-	North	PC	BM
20	1429	1430	1431	SPURTFISH	RAJA VAV	1437	8	42	North	PC	BM

NORTH CAROLINA DEPARTMENT OF TRANSPORTATION

BRIDGE OVER Alligator River

RIVER AT Sandy Point

ROUTE US 64

REPORT OF DRAW OPENING FOR MONTH OF

August

2019

# 5

DATE	TIME VESSEL SIGNALLED	TIME GATES CLOSED	DRAW FULLY OPEN	KIND OF VESSEL	NAME OR NUMBER OF VESSEL	TIME GATES ARE OPENED	DELAY DUE TO BRIDGE OPENING	NO. OF VEHICLES DELAYED	REMARKS	WEATHER WHEN BOAT WAS PASSING THROUGH	NAME OF OPERATOR
20	-	-	-	SAIL	ULYSSES	-	-	-	South	PC	BM
20	1637	1638	1639	CAT Power	Tow Boat US	1644	7	50+	North	PC	BM
20	-	-	-	Yacht	3rd Time Around	-	-	-	North	PC	BM
21	0734	0735	0736	Sportfish	NO NAME Brand New Vessel	0740	6	21	South	Cloudy	MM
21	0806	0807	0808	Sail	La Vita	0914	8	27	North	Cloudy	MM
21	1044	1045	1046	Yacht	Independence	1051	7	29	South	PC	MM
21	1351	1352	1353	SAIL	Tudor	1400	8	29	South	PC	MM
22	0241	0242	0243	TUG	Mary Bennett	0250	9	1	South	P.C	RP
22	1126	1127	1128	Yacht	Lady Helen	1133	7	29	South	PC	MM
22	1157	1158	1159	SAIL	Obsession	1204	7	19	North	PC	MM
22	1329	1330	1331	TRAWLER	Migration	1335	6	14	South	PC	MM
22	1458	1459	1500	TRAWLER	SEA WOLF	1506	7	28	North	PC	BM
22	2055	2056	2057	Motor Vessel	No Name	2104	9	12	North	CY	BM
22	2331	2332	2333	Tug	Bunny C	2346	15	7	South, 2 Barge	CY	BM
23	0626	0627	0628	TRAWLER	Locks Nest	0633	7	10	South	PC	MM
23	0718	0719	0720	SAIL	Amarco	0725	7	23	South	Clear	MM
23	0749	0750	0751	Yacht	ENCORE	0756	7	16	South	Clear	MM
23	0942	0943	0944	SAIL	My Lady	0949	7	31	North	Cloudy	MM
23	1221	1222	1223	Sportfish	Artemis	1227	6	28	North	PC	MM
23	1444	1445	1446	Sportfish	CAR SEA	1452	8	52	North	CY/Rain	BS
23	1530	1531	1532	SAIL	Providence	1537	7	46	North	CY	BS
23	1813	1814	1815	Tug	Kodiak	1821	8	33	South	CY	BS
24	1024	1025	1026	Motor Vessel	Melita	1031	7	60+	South	CY	BM
24	1100	1101	1102	Motor Vessel	Monkey sea	1107	7	50+	North	CY	BM
24	1114	1115	1116	Yacht	Food Gracious	1121	7	50+	North	CY	BM
24	1210	1211	1212	TRAWLER	HAPPY	1216	6	60+	North	CY	BM
24	1515	1516	1517	Sail	Rum Runner	1524	9	51+	North	Cloudy	MM
24	1944	1945	1946	TRAWLER	Tron Lady	1950	6	11	North	Cloudy	MM
24	2246	2247	2248	Tug	Island Lookout	2255	9	2	North	Cloudy-Rain	MM
25	0004	0005	0006	Tug	RANGER	0015	11	6	North	Cloudy Rain	MM
25	0428	04	04	Tug	Kodiak	0439	11	4	North	Cloudy-Rain	MM

NORTH CAROLINA DEPARTMENT OF TRANSPORTATION

BRIDGE OVER Alligator River

RIVER AT Sandy Point

ROUTE US 64

REPORT OF DRAW OPENING FOR MONTH OF August

2019

#6

DATE	TIME VESSEL SIGNALLED	TIME GATES CLOSED	DRAW FULLY OPEN	KIND OF VESSEL	NAME OR NUMBER OF VESSEL	TIME GATES ARE OPENED	DELAY DUE TO BRIDGE OPENING	NO. OF VEHICLES DELAYED	REMARKS	WEATHER WHEN BOAT WAS PASSING THROUGH	NAME OF OPERATOR
25	1015	1016	1017	Trawler	Rampage	1022	7	50+	South	CY	BM
25	1150	1151	1152	Trawler	Lili	1158	8	50+	North	CY	BM
25	1345	1346	1347	SAIL	Blue Moon	1352	7	50+	North	PC	BM
25	1408	1409	1410	<sup>USCGA</sup> SM. BOAT	45246	1415	7	61	North	P.C	RP
25	1603	1604	1605	Trawler	Play Time	1610	7	58	North	cloudy	RP
26	0744	0745	0746	Tug	Justin	0758	14	44	North	Cloudy Rain	MM
26	0802	0803	0804	Power Vessel	<sup>NO NAME</sup> White-Black	0808	6	12	South	Cloudy-Rain	MM
26	0854	0855	0856	SAIL	GA 9096	0901	7	19	North	PC	MM
26	1455	1456	1457	Trawler	Sandpiper	1502	7	18	North	PC	BS
27	1034	1035	1036	Yacht	New Stern	1042	8	15	North	Cloudy	MM
27	1122	1123	1124	Motor Vessel	Excalibur	1128	6	16	North	Cloudy	MM
27	1313	1314	1315	Yacht	Two Seas	1320	7	17	North	PC	MM
27	1400	1401	1402	Trawler	Current Desire	1409	9	39	North	PC	RP
28	0928	0929	0930	SAIL	Gypsy Wind	0935	7	17	North	Cloudy	MM
28	1101	1102	1103	Trawler	Sandpiper	1107	6	9	South	Cloudy	MM
28	1128	1129	1130	Sportfish	Brill/Kathleen	1138	10	40	North	PC	MM
28	————	————	————	Crabber	NO NAME	————	————	————	North	PC	MM
28	1451	1452	1453	Sail	Joie De Vie	1459	8	32	North	PC	BS
28	1528	1529	1530	Sail	Steigan	1536	8	35	North	PC	BS
29	0742	0743	0744	SAIL	Horizon	0749	7	29	South	Clear	MM
29	0805	0806	0807	Tug	Island Explorer	0814	9	16	South	Clear	MM
29	1025	1026	1027	Sail	Raslegin	1032	7	31	North	Clear	MM
29	1052	1053	1054	Yacht	Gerry G.	1058	6	19	South	Clear	MM
29	1124	1125	1126	Sportfish	Capatation	1130	6	24	North	Clear	MM
29	1138	1139	1140	Sail	Aussie Mate	1145	7	28	South	Clear	MM
29	1235	1236	1237	Yacht	Turtle Marina	1242	7	14	South	Clear	MM
29	1404	1405	1406	Trawler	Milk, Chocolate	1411	7	19	South	Clear	RP
29	1500	1501	1502	Trawler	Scout	1507	7	48	North	Clear	RP
29	————	————	————	Trawler	Pale Moon	————	————	————	South	Clear	RP
29	1649	1650	1651	Trawler	Balero	1656	7	39	North	Clear	RP
29	1815	1816	1817	Trawler	Not 4 North	1822	7	34	North	Clear	RP



NORTH CAROLINA DEPARTMENT OF TRANSPORTATION

BRIDGE OVER Alligator River

RIVER AT Sandy Point

ROUTE US 64

REPORT OF DRAW OPENING FOR MONTH OF September 2019

#1

DATE	TIME VESSEL SIGNALLED	TIME GATES CLOSED	DRAW FULLY OPEN	KIND OF VESSEL	NAME OR NUMBER OF VESSEL	TIME GATES ARE OPENED	DELAY DUE TO BRIDGE OPENING	NO. OF VEHICLES DELAYED	REMARKS	WEATHER WHEN BOAT WAS PASSING THROUGH	NAME OF OPERATOR
1	0851	0852	0853	Yacht	Jennie	0858	7	37	North	PC	DE
1	1005	1006	1007	Sail	About Time	1012	7	54	North	PC	DE
1	1235	1236	1237	Power Boat	Pace Maker	1243	8	47	North	PC	DE
1	1310	1311	1312	Sail	Sea Weasel	1318	8	62	North	PC	DE
1	1335	1336	1337	Tug	Mary Bennett	1345	10	63+	North	PC	MM
1	/	/	/	Trawler	Norma <sup>Said</sup>	/	/	/	North	PC	MM
1	1927	1928	1929	Trawler	Absolutely	1934	7	21	North	PC	MM
2	1100	1101	1102	Yacht	CRU	1107	7	75+	North	CY	BM
2	1251	1252	1253	Sail	Evergreen	1258	7	100+	North	CY	BM
2	1335	1336	1337	Sail	3 Sheets	1342	7	75+	North	CY	BP
2	1440	1441	1442	Tug	Mary Bennett	1447	7	75+	South	CY	BS
3	0714	0715	0716	Tug	Mancia Lynd	0724	10	70+	North	Clear	MM
3	0753	0754	0755	Sail	Island Breeze	0759	6	50+	South	Clear	MM
3	0855	0856	0857	Sail	Illusion	0903	8	89+	North	Clear	MM
3	1044	1045	1046	Tug	Camie	1056	12	90+	North	Clear	MM
3	1320	1321	1322	Trawler	Technicus	1328	8	95+	North	Clear	MM
3	/	/	/	Yacht	Mardianna	/	/	/	North	Clear	MM
3	1346	1347	1348	Tug	Lady Theo	1405	19	100+	North	Clear	BM
3	/	/	/	Yacht	Tutto Lemane	/	/	/	North	Clear	BM
3	/	/	/	Trawler	Magic Beans	/	/	/	North	Clear	BM
3	1559	1600	1601	Sail	FriThA	1607	6	60+	North	clear	BM
3	1949	1950	1951	Sail	Windseeker	1955	6	15	North	clear	BM
4	1523	1524	1525	Sail	Caerlus	1530	7	14	North	cloudy	PP
* 7	1701	1708	1707	Yacht	Tutto Lemane	1740	33	50+	South	Clear	MM
7	/	/	/	Trawler	Randall	/	/	/	North	Clear	MM
** 10	1738	1739	1740	Sail	Zwabi	1749	11	41	South	Clear	MM
10	2121	2122	2123	Tug	Island Trader	2144	23	27	South	Clear	MM
10	/	/	/	Tug	Hercules	/	/	/	South	Clear	MM
11	0549	0540	0541	Sail	Evergreen	0549	10	25	South	Clear	MM
11	0707	0708	0709	Yacht	SoLLeTT	0717	10	22	South	Clear	DE
11	0727	0728	0729	Sail	Tacerealt	0737	10	27	South	Clear	DE

\* SPAN Motor problems - would not close (working on Aux Back-up) HAD to Run Bridge from under the SPAN

\*\* ON Aux System

Total 248 Boats



NORTH CAROLINA DEPARTMENT OF TRANSPORTATION

BRIDGE OVER Alligator River

RIVER AT Sandy Point

ROUTE US 64

REPORT OF DRAW OPENING FOR MONTH OF September

2019

#2

DATE	TIME VESSEL SIGNALLED	TIME GATES CLOSED	DRAW FULLY OPEN	KIND OF VESSEL	NAME OR NUMBER OF VESSEL	TIME GATES ARE OPENED	DELAY DUE TO BRIDGE OPENING	NO. OF VEHICLES DELAYED	REMARKS	WEATHER WHEN BOAT WAS PASSING THROUGH	NAME OF OPERATOR
11	0740	0741	0744	Yacht	Mimi Folly	0752	12	29	South	Clear	DE
11	0814	0815	0816	SAIL	Cray Beard	0827	13	26	South	Clear	DE
11	0814	0815	0816	Yacht	Patricia	/	/	/	South	Clear	DE
11	/	/	/	/	Captain Chase	/	/	/	South	Clear	DE
11	0833	0834	0835	Yacht	Senya	0843	10	29	South	Clear	DE
11	0903	0904	0905	USCG	Sledg	0914	11	32	South	Clear	DE
11	1215	1216	1217	SAIL	Boon Act	1227	12	27	South	Clear	DE
11	1235	1236	1237	Yacht	ACIRANT MARINA 1245	/	20	26	South	Clear	DE
11	/	/	/	SAIL	Rally Soul	/	/	/	South	Clear	DE
11	1505	1506	1500	Trawler	Take a Breath	1516	11	46	South	clear	BS
11	1614	1617	1618	motor vessel	Lips' Good	1626	10	43	South	clear	BS
11	1721	1722	1723	motor vessel	Le Bateau	1732	11	50+	North	clear	BS
11	1832	1833	1834	motor vessel	Leveona	1845	13	32	South	clear	BS
12	0343	0344	0345	Tug	Island Girl	0355	2	12	South	clear	BS
12	0624	0625	0626	SAIL	Lady Ray	0634	10	31	South	Clear	MM
12	0816	0817	0818	Sportfish	Simple Man	0825	9	29	South	Clear	MM
12	1006	1007	1008	Yacht	Dynamic Duo	1016	8	41	South	Clear	MM
12	1024	1025	1026	Trawler	Vitesse	1034	10	29	South	Clear	MM
12	1210	1211	1212	SAIL	Night Wind	1219	9	27	North	Clear	MM
12	1225	1226	1227	SAIL	Rum & Tonk	1235	10	33	South	Clear	MM
12	1358	1359	1400	Trawler	Wolf River	1405	7	80+	North	Clear	RP
12	/	/	/	Trawler	Lybia	/	/	/	South	Clear	RP
12	1536	1537	1538	Trawler	Senitray II	1548	12	90+	South	Clear	RP
13	0633	0634	0635	SAIL	Sea Port	0645	12	30	South	PC	DE
13	0955	0956	0957	Yacht	Off Duty	1005	10	32	South	PC	DE
13	1115	1116	1117	SAIL	Villa Willie	1125	10	43	South	Cloudy	DE
13	/	/	/	Yacht	Now or Never	/	/	/	South	Cloudy	DE
13	1133	1134	1135	SAIL	Lady Leonard	1143	10	46	South	Cloudy	DE
13	1258	1259	1300	Power Boat	Toucan Play	1308	10	26	North	Cloudy	DE
13	1431	1432	1433	Trawler	TIA MACH	1440	9	39	North	Cloudy	MM
14	0257	0258	0259	SAIL	Sea 120 XI	0308	11	4	North	PC	MM

NORTH CAROLINA DEPARTMENT OF TRANSPORTATION

BRIDGE OVER Alligator River

RIVER AT Sandy Point

ROUTE US 64

REPORT OF DRAW OPENING FOR MONTH OF September

2019

# 3

DATE	TIME VESSEL SIGNALLED	TIME GATES CLOSED	DRAW FULLY OPEN	KIND OF VESSEL	NAME OR NUMBER OF VESSEL	TIME GATES ARE OPENED	DELAY DUE TO BRIDGE OPENING	NO. OF VEHICLES DELAYED	REMARKS	WEATHER WHEN BOAT WAS PASSING THROUGH	NAME OF OPERATOR
14	0435	0436	0437	TUG	Theo	0449	14	3	South	PC	MM
14	0700	0701	0702	TUG	RICKI 5	0711	11	40+	South	PC	DE
14	0858	0859	0860	SAIL	Esso	0908	10	60+	North	PC	DE
14	1046	1047	1048	Work Boat	Capt. Alex	1056	10	80+	North	PC	DE
14	1130	1131	1132	SAIL	Weaverly	1139	9	80+	South	PC	DE
14	1355	1356	1357	motor Vessel	Sea D?	1406	11	90+	South	PC	BS
14	1707	1708	1709	Tug	Maverick	1721	14	90+	North	PC	BS
15	0645	0646	0647	Tug	Island Girl	0659	14	41	North	Cloudy	MM
15	0922	0923	0924	Power Vessel	Our Way	0931	9	49	South	Cloudy	MM
15	0937	0938	0939	Trawler	Kilo Fox II	0946	9	71+	South	Cloudy	MM
15	1052	1053	1054	Trawler	Gypsy Soul	1102	10	61+	South	P.C.	MM
15	1158	1159	1200	Sail	Home Stirs	1208	10	51	South	P.C.	MM
15	1331	1332	1333	TUG	Goose Creek	1341	10	73+	North	PC	MM
15	1440	1441	1442	YACHT	Crew	1451	11	100+	South	P.C.	RP
15	1710	1711	1712	CAT Sail	Lucia	1723	13	80+	North	P.C.	RP
15	/	/	/	Trawler	Tempussuit	/	/	/	North	P.C.	RP
15	1745	1745	1747	Trawler	Hakuna Mat	1804	19	100+	North	P.C.	RP
15	/	/	/	TUG	Isl. Explorer	/	/	/	North	P.C.	RP
15	1901	1902	1903	Sail	Lady Itchenor	1911	10	49	North	P.C.	RP
16	0840	0841	0842	Trawler	Dyre Need	0852	12	50+	North	clear	BM
16	-	-	-	Motor Vessel	SAFTye	-	-	-	South	clear	BM
16	1016	1017	1018	CAT Power	Remember When	1026	10	33	South	clear	BM
16	1138	1139	1140	SAIL	Windsor Knot	1144	10	60	South	clear	BM
16	1335	1336	1337	motor vessel	Irish Mist	1345	10	63	North	clear	BS
* 16	1723	1724	1725	Tug	Goose Creek	1725	22	70+	South	PC	BS
16	1815	1816	1817	Tug	White Hill	1830	15	45	South	PC	BS
16	1900	1901	1902	Trawler	Hyparyd	1912	12	23	North	PC	BS
16	2343	2344	2345	Tug	Candice	2355	12	5	South	PC	BS
17	0756	0757	0758	SAIL	Mistral	0806	10	27	South	PC	MM
17	/	/	/	Yacht	Corazon	/	/	/	South	PC	MM
17	1230	1231	1232	Spanish	Kayke Jan	1239	9	37	South	PC	MM

\* Extremely long load - Pulling 5 barges. 6 pontoons and 3 small tugs

NORTH CAROLINA DEPARTMENT OF TRANSPORTATION

BRIDGE OVER Alligator River

RIVER AT Sandy Point

ROUTE US 64

REPORT OF DRAW OPENING FOR MONTH OF September

2019

#4

DATE	TIME VESSEL SIGNALLED	TIME GATES CLOSED	DRAW FULLY OPEN	KIND OF VESSEL	NAME OR NUMBER OF VESSEL	TIME GATES ARE OPENED	DELAY DUE TO BRIDGE OPENING	NO. OF VEHICLES DELAYED	REMARKS	WEATHER WHEN BOAT WAS PASSING THROUGH	NAME OF OPERATOR
17				SAIL	LAZY BEAR				South	PC	MM
17	1246	1247	1248	SAIL	Persistance	1256	10	27	South	PC	MM
17	1305	1306	1307	PowerVessel	Journey	1315	10	21	South	PC	MM
17	1419	1420	1421	SAIL	Fuzzy Logic	1430	11	50+	North	PC	BM
17	1442	1443	1444	SAIL	HIATOS	1452	10	53	South	PC	BM
17	1523	1524	1525	Motor Vessel	PATRIOT	1532	9	50+	South	PC	BM
17	-	-	-	CAT Power	CV	-	-	-	South	PC	BM
17	1829	1830	1831	Tow	USTOW	1838	9	22	South	PC	BM
17	1900	1901	1902	Tow	US TOW	1908	8	16	North	PC	BM
17	2100	2101	2102	SAIL	Lucky Day	2115	15	13	North	CY	BM
18	1115	1116	1117	SAIL	SEA ALICE	1123	8	30	South	PC	DE
18	1222	1223	1224	Amph Boat	Ductch	1233	11	27	South	PC	DE
18	1425	1426	1427	Sport Fish	Vellissima	1440	15	55	South	P.C.	RP
18	1528	1529	1530	USN Landing Craft	1650	1541	13	69	North	P.C.	RP
18				" "	1655				North	P.C.	RP
19	0832	0833	0834	Yacht	Double Eagle	0841	9	23	South	Cloudy	MM
19	0904	0905	0906	SAIL	Gulliver	0914	10	24	South	Cloudy	MM
19				Amph Ferry	School Explorer				North	Cloudy	MM
19	0919	0920	0921	Yacht	Davuthless	0927	8	28	South	PC	MM
19	0934	0935	0936	Trawler	Espail D'iv	0943	9	24	South	PC	MM
19	0955	0956	0957	Yacht	Seven D's	1005	10	25	South	PC	MM
19	1036	1037	1038	Trawler	Bawelches	1045	9	10	South	PC	MM
19	1137	1138	1139	PowerVessel	My Way 2	1146	9	39	North	PC	MM
19	1413	1414	1415	CAT Power	FAR POINT	1422	9	53	South	PC	BM
19	1547	1548	1549	Motor Vessel	Merinent	1556	9	50+	North	PC	BM
20	1240	1241	1242	Tug	CAJUN	1251	11	2	North	PC	BM
20	0706	0707	0708	Sail	Blue Tonic	0716	10	19	North	Clear	MM
20	1003	1004	1005	Trawler	Rumaway	1012	9	41	South	Clear	MM
20	1025	1026	1027	Trawler	Puffin	1034	9	26	South	Clear	MM
20	1150	1151	1152	PowerVessel	Captain Gail	1202	12	53	South	Clear	MM
20				CAT Sail	ROYD ANNE				South	Clear	MM

NORTH CAROLINA DEPARTMENT OF TRANSPORTATION

BRIDGE OVER Alligator River

RIVER AT Sandy Point

ROUTE US 64

REPORT OF DRAW OPENING FOR MONTH OF September

2019

# 5

DATE	TIME VESSEL SIGNALLED	TIME GATES CLOSED	DRAW FULLY OPEN	KIND OF VESSEL	NAME OR NUMBER OF VESSEL	TIME GATES ARE OPENED	DELAY DUE TO BRIDGE OPENING	NO. OF VEHICLES DELAYED	REMARKS	WEATHER WHEN BOAT WAS PASSING THROUGH	NAME OF OPERATOR
20	/	/	/	Motor Vessel	Ashville	/	/	/	North	Clear	MM
20	1440	1441	1442	Motor Cat	Passat	1451	11	67	South	clear	BS
20	1619	1620	1621	Motor Cat	Astianato	1629	10	60	North	clear	BS
21	0140	0141	0142	Tug	Capt. Ed	0206	26	5	South	clear	BS
* 21	/	/	/	Pleasure Craft	Star of New York	/	26	/	South	clear	BS
21	0938	0939	0940	Motor Vessel	E & P 1005	0946	8	75+	North	clear	BM
21	1000	1001	1002	Motor Vessel	KAI KALAI	1010	10	100+	South	clear	BM
21	-	-	-	SAIL	TARAVANA	-	-	-	South	clear	BM
21	1056	1057	1058	Motor Vessel	Prize II	1104	8	75+	South	clear	BM
21	1249	1250	1251	Sport Fish	Six Pack	1258	9	75+	South	clear	BM
22	0300	0301	0302	TUG	Island Girl	0311	11	3	South	Clear	MM
22	0727	0728	0729	CAT SAIL	BALANCE ACT	0737	10	25	South	clear	BM
22	-	-	-	CAT Power	Chapter 2	-	-	-	South	clear	BM
22	0759	0800	0801	SAIL	SATORI	0808	9	42	South	clear	BM
22	0915	0916	0917	Trawler	Serenity	0924	9	50+	South	clear	BM
22	1253	1254	1255	Motor Vessel	KNOT ONE	1302	9	75+	North	clear	BM
22	1400	1401	1402	SAIL	Moon shadow	1407	7	100+	South	clear	RP.
22	1432	1433	1434	Trawler	Southern Lotus	1442	10	100+	South	clear	RP.
22	1555	1556	1557	Trawler	Almost Heaven	1605	10	80+	South	clear	RP
22	1615	1616	1617	CAT	Serenity	1625	10	80+	South	clear	RP.
23	0835	0836	0837	Sport Fish	Thoughtless	0844	9	29	South	Clear	MM
23	0903	0904	0905	Motor Vessel	Nadi Dog	0912	9	33	South	Clear	MM
23	1229	1230	1231	Sail	My Friend	1240	11	42	South	Clear	MM
23	/	/	/	Trawler	Imagine	/	/	/	South	Clear	MM
23	1253	1254	1255	Power Vessel	Virginia Sea	1303	9	39	South	Clear	MM
23	1735	1736	1737	Commercial Fishing	Capt. Alex	1747	12	52	South	clear	BS
24	0635	0636	0637	Sail	Serape	0644	9	10	South	pc	MM
24	0658	0659	0700	Yacht	Kingfisher	0707	9	19	South	pc	MM
24	0843	0844	0845	Yacht	DIVA	0852	9	9	South	Cloudy	MM
24	0940	0941	0942	Yacht	Knock Head	0950	10	29	South	Cloudy	MM
24	/	/	/	Trawler	Decoria	/	/	/	South	Cloudy	MM

\* Bridge started making noise again ran real slow

NORTH CAROLINA DEPARTMENT OF TRANSPORTATION

BRIDGE OVER Alligator River

RIVER AT Sandy Point

ROUTE US 64

REPORT OF DRAW OPENING FOR MONTH OF

September

2019

#6

DATE	TIME VESSEL SIGNALLED	TIME GATES CLOSED	DRAW FULLY OPEN	KIND OF VESSEL	NAME OR NUMBER OF VESSEL	TIME GATES ARE OPENED	DELAY DUE TO BRIDGE OPENING	NO. OF VEHICLES DELAYED	REMARKS	WEATHER WHEN BOAT WAS PASSING THROUGH	NAME OF OPERATOR
24	0956	0957	0958	Trawler	Cross Angle	1009	13	59+	South	PC	MM
24	/	/	/	Trawler	Sovereignty	/	/	/	South	PC	MM
24	1015	1016	1017	Sail	Excuberta	1024	9	33	South	PC	MM
24	1030	1031	1032	MotorVessel	SlabPoke	1039	9	21	South	PC	MM
24	1115	1116	1117	Sail	Heron <sup>North</sup> Wait	1127	12	37	South	PC	MM
24	/	/	/	Sail	Phoenix	/	/	/	South	PC	MM
24	/	/	/	Trawler	Simple Grand	/	/	/	South	PC	MM
24	1136	1137	1138	Sail	Obsession	1146	10	36	South	PC	MM
24	1236	1237	1238	Sail	Agenda	1246	10	29	South	PC	MM
24	/	/	/	Sail	Patience	/	/	/	South	PC	MM
24	1325	1326	1327	Trawler	Dos Rio	1334	9	15	South	Clear	MM
24	1405	1406	1407	Sail	Adventures	1415	10	55	South	clear	RP
24	1427	1428	1429	Tug	Isl. Girl	1440	13	58	North	clear	RP
24	1525	1526	1527	Sail	Albion	1535	10	60	North	clear	RP
25	0703	0704	0705	Tug	Island Girl	0713	10	18	South	Clear	DE
25	0818	0819	0820	SAIL	Sea Escape	0829	11	Reckon Bridge	South	Clear	DE
25	/	/	/	SAIL	Solitaire	/	/	/	South	Clear	DE
25	/	/	/	SAIL	SALT WATER	/	/	/	South	Clear	DE
25	/	/	/	Power Boat	Pan Sea VA	/	/	/	South	Clear	DE
25	1017	1018	1019	Yacht	Stone Face	1028	11	24	South	Clear	DE
25	/	/	/	Yacht	Wagh Wagh	/	/	/	South	Clear	DE
25	1100	1101	1102	Power Boat	Calaber	1110	10	31	South	Clear	DE
25	1220	1221	1222	SAIL	IRIS	1232	12	33	South	Clear	DE
25	1247	1248	1249	CAT SAIL	Folie A Deux	1258	11	37	North	Clear	DE
25	1315	1316	1317	Yacht	Jessica Lee	1323	8	25	North	Clear	DE
25	1600	1601	1602	Yacht	West Wind	1610	10	45	South	clear	BM
26	0639	0640	0641	Yacht	Heritage	0647	8	23	South	Cloudy	MM
26	0900	0901	0902	Yacht	Enterprise	0909	9	32	South	PC	MM
26	0943	0944	0945	Yacht	Journey	0953	10	21	South	PC	MM
26	1216	1217	1218	SAIL	Miss Cassy	1227	11	29	South	PC	MM
26	/	/	/	Powerboat	Just for Fun	/	/	/	South	PC	MM

NORTH CAROLINA DEPARTMENT OF TRANSPORTATION

BRIDGE OVER Alligator River

RIVER AT Sandy Point

ROUTE US 64

REPORT OF DRAW OPENING FOR MONTH OF

September

2019

#7

DATE	TIME VESSEL SIGNALLED	TIME GATES CLOSED	DRAW FULLY OPEN	KIND OF VESSEL	NAME OR NUMBER OF VESSEL	TIME GATES ARE OPENED	DELAY DUE TO BRIDGE OPENING	NO. OF VEHICLES DELAYED	REMARKS	WEATHER WHEN BOAT WAS PASSING THROUGH	NAME OF OPERATOR
26	/	/	/	Trawler	Cardinal	/	/	/	North	PC	MM
26	1325	1326	1327	Sail	Ahiki	1335	10	37	South	PC	MM
26	1348	1349	1350	Yacht	Lollipop IV	1357	9	33	South	PC	MM
26	1503	1504	1505	TUG	Alexander Duff	1514	11	80+	South	P-C.	RP
27	0924	0925	0926	CATSAIL	Misto	0933	9	54	North	PC	BM
27	1033	1034	1035	Crme	Crime Pays	1042	9	50+	South	PC	BM
27	1049	1050	1051	Trawler	Shadow	1058	10	68	South	PC	BM
27	1155	1156	1157	SAIL	Pending	1204	9	70+	South	PC	BM
27	1315	1316	1317	TUG	Island Girl	1329	14	75+	North	CY	BM
27	1357	1358	1359	SAIL	McGwyer	1408	11	75+	North	PC	BS
27	1856	1857	1858	Tug	Alexander <sup>Gran</sup>	1907	12	85	North	C	BS
28	0842	0843	0844	Tug	Island Explorer	0854	12	44+	South	PC Fog	MM
28	/	/	/	PowerCat	No. Name	/	/	/	South	PC Fog	MM
28	0926	0927	0928	Tug	Island Pilot	0937	11	69+	South	PC Fog	MM
28	1004	1005	1006	Trawler	Flying Colours	1013	9	51+	South	Clear	MM
28	1032	1033	1034	Trawler	Life Song	1043	11	42	South	Clear	MM
28	/	/	/	Yacht	Soft Shell	/	/	/	South	Clear	MM
28	1051	1052	1053	Yacht	Two Seas	1100	9	91+	South	Clear	MM
28	1107	1108	1109	SAIL	Morwin Star	1117	10	92+	North	Clear	MM
28	1152	1153	1154	SAIL	Hive Nubi	1205	13	93+	South	Clear	MM
* 28	1215	1216	1217	Tug	Island Girl	1259	44	57+	South	P Clear	MM
28	1316	1317	1318	Masted	Top Secret	1327	11	39+	South	Clear	MM
28	1455	1456	1457	Trawler	Sea Trek	1506	11	90+	South	Clear	RP
28	1643	1644	1645	Trawler	Bow To My Stern	1655	12	100+	South	Clear	RP
28	1716	1717	1718	Sail	Sieze the Day	1726	10	100+	South	Clear	RP
28	1909	1910	1911	TUG	Alexander Duff	1920	11	50	South	Clear	RP
29	0700	0701	0702	TRAWLER	Tina Marie	0700	10	15	South	Clear	DE
29	0815	0816	0817	TRAWLER	Gipsy Bell	0825	10	42	South	Clear	DE
29	0830	0831	0832	Yacht	Bella Lita	0840	10	58+	South	Clear	DE
29	0845	0846	0847	TRAWLER	Shout out	0856	11	80+	South	Clear	DE
29	1045	1046	1047	CAT SAIL	Cave Ly II	1055	10	100+	South	Clear	DE

\* Span NOT closing (center pier) jammed

NORTH CAROLINA DEPARTMENT OF TRANSPORTATION

BRIDGE OVER Alligator River RIVER AT Sandy Point  
 REPORT OF DRAW OPENING FOR MONTH OF September 2019

ROUTE US 64

#8

DATE	TIME VESSEL SIGNALLED	TIME GATES CLOSED	DRAW FULLY OPEN	KIND OF VESSEL	NAME OR NUMBER OF VESSEL	TIME GATES ARE OPENED	DELAY DUE TO BRIDGE OPENING	NO. OF VEHICLES DELAYED	REMARKS	WEATHER WHEN BOAT WAS PASSING THROUGH	NAME OF OPERATOR
29	1045	1046	1047	TRAWLER	Sunny Lnts	1055	10	100+	South	Clear	DE
29	1123	1124	1125	TRAWLER	Anchor D.	1133	10	100+	South	Clear	DE
29	1200	1201	1202	Sport Fisher	WOLF PACK	1213	13	100+	North	Clear	DE
29				TRAWLER	Tortona				South	Clear	DE
29	1302	1307	1304	Cat Sail	Muenal Sand	1314	12	60+	North	Clear	DE
29				Sail	Romen				South	Clear	DE
29	1319	1320	1321	Trawler	Adventure II	1329	10	60+	South	Clear	DE
29	1407	1408	1409	Cat Sail	Sally Haws	1416	9	71+	South	Clear	MM
29	1723	1724	1725	Sail	Mehari	1732	9	59+	South	Cloudy	MM
29	1903	1904	1905	Tug	Alexander Duff 1916		13	33	North	Cloudy	MM
29				Tug	Island Pilot				North	Cloudy	MM
30	0128	0129	0130	TUG	Niki Jo	0137	11	1	South	Cloudy	MM
30	0651	0652	0653	SAIL	LUNATIC	0701	10	28	South	cloudy	BM
30	-	-	-	TRAWLER	Free Bird	-	-	-	South	cloudy	BM
30	0704	0705	0706	SAIL	SANTRELLA	0713	9	35	South	cloudy	BM
30	0739	0740	0741	Sport Fish	Mer Commotion	0747	8	33	South	PC	BM
30	0830	0831	0832	Motor Vessel	Sea Bird	0839	9	42	South	PC	BM
30	0848	0849	0850	Sail	Karibbean Soul 0858		10	40	South	PC	BM
30	0956	0957	0958	Motor Vessel	Old Sport 1005		9	36	South	PC	BM
30	1031	1032	1033	Yacht	Clam Chonder 1041		10	50+	South	PC	BM
30	1105	1106	1107	TRAWLER	Beats Workin 1113		8	50+	South	PC	BM
30	1123	1124	1125	TRAWLER	Flip Flop 1132		9	56	South	PC	BM
30	1156	1157	1158	SAIL	4 Aces 1207		11	40	South	PC	BM
30	-	-	-	SAIL	Schshyrazade -		-	-	South	PC	BM
30	1308	1309	1310	Motor Vessel	Juno 1314		10		South	PC	BM
30	-	-	-	SAIL	Valerie Arden -		-		South	PC	BM
30	1448	1449	1450	Yacht	Quiet Waters 1458		11	36	South	PC	BS
30	1503	1504	1505	Sail	Lucille 1514		17	43	South	PC	BS
30	1604	1605	1606	Motor Vessel	Absarone 1615		11	39	South	PC	BS
30	1631	1632	1633	Motor Vessel	Passion 1642		11	46	South	PC	BS
30	-	-	-	Sail	Winterland				North	PC	BS



NORTH CAROLINA DEPARTMENT OF TRANSPORTATION

BRIDGE OVER Alligator River

RIVER AT Sandy Point

ROUTE US 64

REPORT OF DRAW OPENING FOR MONTH OF

October

2019

#1

DATE	TIME VESSEL SIGNALLED	TIME GATES CLOSED	DRAW FULLY OPEN	KIND OF VESSEL	NAME OR NUMBER OF VESSEL	TIME GATES ARE OPENED	DELAY DUE TO BRIDGE OPENING	NO. OF VEHICLES DELAYED	REMARKS	WEATHER WHEN BOAT WAS PASSING THROUGH	NAME OF OPERATOR
1	0659	0700	0701	Yacht	Damm Nancy	0708	9	19	South	Clear	MM
1	0812	0843	0844	Yacht	Sennidipity	0854	12	37	South	Cloudy	MM
1	/	/	/	Power Vessel	My Way	/	/	/	South	Cloudy	MM
1	0954	0955	0956	Yacht	Gabarrto	1004	10	19	South	PC	MM
1	1015	1016	1017	Tug	Niki JoC	1029	14	33	North	PC	MM
1	/	/	/	Yacht	Wak Kunt	/	/	/	South	PC	MM
1	/	/	/	Yacht	Bravo	/	/	/	South	PC	MM
1	/	/	/	Yacht	Washing Jan	/	/	/	South	PC	MM
1	1044	1045	1046	TRAWLER	Old Bear	1053	9	17	South	PC	MM
1	1115	1116	1117	SAIL	Man/Glow	1125	10	21	South	Clear	MM
1	1331	1332	1333	Yacht	Floating Stone	1340	9	37	South	Clear	MM
1	1424	1425	1426	Motor Vessel	COTTEN	1433	9	36	South	clear	BM
1	1437	1438	1439	SAIL	MALACHITE	1446	9	37	South	clear	BM
1	1600	1601	1602	TRAWLER	FAST BETTY	1610	9	58	South	clear	BM
2	0740	0741	0742	Tug	Goose Creek	0752	12	18	North	Clear	DE
2	0850	0851	0852	SAIL	Grabell	0902	12	26	South	Clear	DE
2	/	/	/	Power Boat	Southway Style	/	/	/	South	Clear	DE
2	/	/	/	Power Boat	Wenka	/	/	/	South	Clear	DE
2	0910	0911	0912	Power Boat	Pope Walk	0920	10	34	South	Clear	DE
2	0933	0934	0935	Spurs Fish	Salty Paws	0943	10	34	North	Clear	DE
2	0954	0955	0956	SAIL	Bearaway	1054	10	36	South	Clear	DE
2	1043	1044	1045	TRAWLER	ALLY DEE	1053	10	23	South	Clear	DE
2	1118	1119	1120	Yacht	Liberty	1130	12	27	South	Clear	DE
2	/	/	/	Yacht	Kind or Blue	/	/	/	South	Clear	DE
2	1200	1201	1202	U.S Coast	Guard	1209	9	24	South	Clear	DE
2	1218	1219	1220	TRAWLER	Lee Side	1228	10	22	South	Clear	DE
2	1245	1246	1247	SAIL	BREANNA	1256	11	36	South	Clear	DE
2	1320	1321	1322	SAIL	Worrick	1335	15	42	North	Clear	DE
2	/	/	/	TRAWLER	Monty	/	/	/	North	Clear	DE
2	/	/	/	SAIL	Lotamore	/	/	/	South	Clear	DE
2	/	/	/	Cat SAIL	Speck + Abby	/	/	/	South	Clear	DE

NORTH CAROLINA DEPARTMENT OF TRANSPORTATION

BRIDGE OVER Alligator River

REPORT OF DRAW OPENING FOR MONTH OF

October

RIVER AT Sandy Point  
2019

ROUTE US 64

DATE	TIME VESSEL SIGNALLED	TIME GATES CLOSED	DRAW FULLY OPEN	KIND OF VESSEL	NAME OR NUMBER OF VESSEL	TIME GATES ARE OPENED	DELAY DUE TO BRIDGE OPENING	NO. OF VEHICLES DELAYED	REMARKS	WEATHER WHEN BOAT WAS PASSING THROUGH	NAME OF OPERATOR
2	1529	1530	1531	Sail	Solitude	1540	11	69	South	Clear	RP
2	1637	1638	1639	CAT	S Viking	1648	11	36	South	Clear	RP
2	2025	2026	2027	TUA	Vicki Joe C	2035	10	20	South	Clear	RP
3	0651	0652	0653	Sail	Pegasus	0701	10	23	South	Clear	RP
3				PowerCat	TOUCANA				South	Clear-Haze	MM
3	0711	0712	0713	Trawler	Sarah	0720	9	21	South	Clear-Haze	MM
3	0743	0744	0745	Sportfish	FOR REEL	0754	11	22	South	Clear-Haze	MM
3	0828	0829	0830	PowerVessel	NO NAME white-blue	0837	9	17	South	Clear-Haze	MM
3	0915	0916	0917	Yacht	SUZANNA	0925	10	26	South	Clear-Haze	MM
3	0939	0940	0941	TRAWLER	TENACIOUS	0948	9	28	South	Clear	MM
3	1040	1041	1042	TRAWLER	Endurance	1050	10	37	South	Clear	MM
3	1158	1159	1200	MotorVessel	APAVA	1208	10	39	South	Clear	MM
3	1258	1259	1300	Sail	WindChime II	1307	9	33	South	Clear	MM
3	1352	1353	1354	TUG	COASTAL TRADER 1407	1407	15	75+	South	Clear	MM
3	1416	1417	1418	YACHT	MY BOAT	1425	9	60+	South	Clear	BM
3	1429	1430	1431	TRAWLER	SIMCHA	1528	59	500+	South	clear	BM
3	1600	1601	1602	SAIL	ADVENT II	1615	15	75+	South	clear	BM
3	-	-	-	TRAWLER	September Song	-	-	-	North	clear	BM
3	-	-	-	CATSAIL	CANADIAN MIST	-	-	-	South	clear	BM
4	0940	0941	0942	TUG	Alexander Duff 0958	0958	13	60+	North	clear	BM
4				TUG	Niki Joe C				South	Clear	MM
4				TRAWLER	Liba Trevak				North	Clear	MM
4				SAIL	Merrweather				South	Clear	MM
4				SAIL	KalkTime				South	Clear	MM
4				TRAWLER	Sab Return				South	Clear	MM
4				SAIL	NONAME				South	Clear	MM
4				TRAWLER	CARAWAN				South	Clear	MM
4				TRAWLER	Happy				South	Clear	MM
10	1647	1648	1649	TUG	Est. Girl	1659	12	70+	South	Clear	MM
11	0728	0729	0730	CATSAIL	Ruling Passion	0745	17	60+	North	Cloudy	RP
11	-	-	-	YACHT	LADY BARBARA	-	-	-	South	clear	BM

#2

NORTH CAROLINA DEPARTMENT OF TRANSPORTATION

BRIDGE OVER Alligator River

REPORT OF DRAW OPENING FOR MONTH OF

October

RIVER AT Sandy Point  
2019

ROUTE US 64

#3

DATE	TIME VESSEL SIGNALLED	TIME GATES CLOSED	DRAW FULLY OPEN	KIND OF VESSEL	NAME OR NUMBER OF VESSEL	TIME GATES ARE OPENED	DELAY DUE TO BRIDGE OPENING	NO. OF VEHICLES DELAYED	REMARKS	WEATHER WHEN BOAT WAS PASSING THROUGH	NAME OF OPERATOR
11	-	-	-	Yacht	Brauo Zula	-	-	-	South	clear	Bm
11	-	-	-	Sail	Fleetwind	-	-	-	South	clear	Bm
11	-	-	-	Trawler	Highlander	-	-	-	South	clear	Bm
11	-	-	-	Sail	No Name	-	-	-	South	clear	Bm
11	-	-	-	Sail	Penetrau	-	-	-	South	clear	Bm
11	-	-	-	Trawler	Mad Kat	-	-	-	South	clear	Bm
11	-	-	-	Sail	Wander Nid	-	-	-	South	clear	Bm
11	-	-	-	Trawler	Serendipity	-	-	-	South	clear	Bm
11	-	-	-	Sail	Ludacious	-	-	-	South	clear	Bm
11	0453	0454	0455	Yacht	Double Panel	0904	11	50+	South	clear	Bm
11	-	-	-	Sail	TT No Name	-	-	-	South	clear	Bm
11	-	-	-	Sail	Persephone	-	-	-	South	clear	Bm
11	-	-	-	CAT Power	Hondo	-	-	-	South	clear	Bm
11	-	-	-	Sail	Advent	-	-	-	South	clear	Bm
11	-	-	-	Spot Fish	TT Double Panel	-	-	-	South	clear	Bm
11	1252	1253	1254	Sail	Navalis	1309	17	75+	South	clear	Bm
11	-	-	-	Sail	Elaedr	-	-	-	South	clear	Bm
11	-	-	-	Sail	Prabella	-	-	-	South	clear	Bm
11	-	-	-	Motor Vessel	Second Act	-	-	-	South	clear	Bm
11	-	-	-	Yacht	Joy	-	-	-	South North	clear	Bm
11	-	-	-	Sail	Had Hammer	-	-	-	South	clear	Bm
11	-	-	-	Sail	Will Avasions	-	-	-	South	clear	Bm
11	-	-	-	Sail	Dream Catcher	-	-	-	South	clear	Bm
11	-	-	-	Trawler	Blue Cup	-	-	-	South	clear	Bm
11	-	-	-	Motor Vessel	AFTER THE GANE	-	-	-	South	clear	Bm
11	-	-	-	Yacht	Almost There	-	-	-	South	clear	Bm
11	-	-	-	Yacht	Lady Smiles	-	-	-	South	clear	Bm
11	-	-	-	Yacht	Rachael	-	-	-	South	clear	Bm
11	-	-	-	Motor Vessel	Campout	-	-	-	South	clear	Bm
11	-	-	-	CATSail	Angel Louise	-	-	-	South	clear	Bm
11	-	-	-	CATSail	BALI	-	-	-	South	clear	Bm

NORTH CAROLINA DEPARTMENT OF TRANSPORTATION

BRIDGE OVER Alligator River

REPORT OF DRAW OPENING FOR MONTH OF

October

RIVER AT Sandy Point  
2019

ROUTE US 64

DATE	TIME VESSEL SIGNALLED	TIME GATES CLOSED	DRAW FULLY OPEN	KIND OF VESSEL	NAME OR NUMBER OF VESSEL	TIME GATES ARE OPENED	DELAY DUE TO BRIDGE OPENING	NO. OF VEHICLES DELAYED	REMARKS	WEATHER WHEN BOAT WAS PASSING THROUGH	NAME OF OPERATOR
11	-	-	-	Sail	Sea Killly	-	-	-	South	Clear	BM
11	1823	1824	1825	Yacht	Great Adventure	1832	9	49	South	Clear	MM
11				Tug	Coastal Trader				North	Clear	MM
12	0001	0002	0003	Tug	Island Girl	0009	8	5	South	Clear	MM
12	0805	0806	0807	Sail	Very Tash	0815	10	31	South	Clear	DE
12				Sail	Cory Dew				South	Clear	DE
12				Sail	ORMIKE II				South	Clear	DE
12				Sail	CALL Ope				South	Clear	DE
12				Sail	Lipie				South	Clear	DE
12	0840	0841	0842	Yacht	The Tenth	0848	8	43	North	Clear	DE
12	0852	0853	0854	Yacht	Lake Bug	0858	6	50+	South	Clear	DE
12	0920	0921	0922	Yacht	Jewel Box	0928	8	44	South	Clear	DE
12	1052	1053	1054	Yacht	Steadfast	1059	7	28	South	Clear	DE
12	1114	1119	1120	Yacht	Sweet Lady	1132	14	70+	South	Clear	DE
12				Cat	Mongoose Md				South	Clear	DE
12				Sail	Lovely Lady				South	Clear	DE
12				Sail	CLARA				South	Clear	DE
12				Sail	Civil Lady				South	Clear	DE
12				Sail	Wanda				South	Clear	DE
12				Power Boat	Kanma				South	Clear	DE
12				Sail	Shooting Star				South	Clear	DE
12	1145	1146	1147	Sail	TILT	1155	10	50	South	Clear	DE
12				Yacht	Jannatha				South	Clear	DE
12				Yacht	No Hurry				South	Clear	DE
12				Yacht	Way to go				South	Clear	DE
12				Yacht	Mother Ship				South	Clear	DE
12				Power Boat	Sandwich				South	Clear	DE
12				Yacht	ALLEGIA				South	Clear	DE
12				Yacht	Wine Speed				South	Clear	DE
12				Yacht	Carrollway				South	Clear	DE
12				Yacht	Spirit				South	Clear	DE

#4

NORTH CAROLINA DEPARTMENT OF TRANSPORTATION

BRIDGE OVER Alligator River

RIVER AT Sandy Point  
2019

ROUTE US 64

REPORT OF DRAW OPENING FOR MONTH OF October

DATE	TIME VESSEL SIGNALLED	TIME GATES CLOSED	DRAW FULLY OPEN	KIND OF VESSEL	NAME OR NUMBER OF VESSEL	TIME GATES ARE OPENED	DELAY DUE TO BRIDGE OPENING	NO. OF VEHICLES DELAYED	REMARKS	WEATHER WHEN BOAT WAS PASSING THROUGH	NAME OF OPERATOR
12	1237	1278	1279	SAIL	PEARL	1247	10	49	South	Clear	DE
12				SAIL	erosion				South	Clear	DE
12				Auto Boat	Wisconsin				South	Clear	DE
12	1315	1316	1317	Sail	Fritta	1323	8	32	North	Clear	DE
12	1421	1423	1424	Trawler	Next Adventure	1429	7	40	South	Clear	DE
12	1517	1519	1519	Cat	TC 2	1525	8	43	North	clear	BS
12	1547	1548	1549	motor vessel	Independence	1555	8	47	South	clear	BS
12	1908	1909	1910	Tug	Island Explorer	1920	12	70+	North	clear	BS
13	0722	0723	0724	SAIL	AWAY	0730	8	12	South	clear	BS
13	0747	0748	0749	CAT SAIL	Anomaly	0753	6	10	South	DC	MM
13	0830	0831	0832	Trawler	Mangonia	0836	6	23	South	DC	MM
13	0846	0847	0848	Trawler	Wabashi	0853	6	19	South	DC	MM
13	0857	0858	0859	Yacht	Last Resort	0903	6	14	South	Clear	MM
13	1020	1021	1022	Yacht	Destruction Island	1027	7	49	South	Clear	MM
13	1035	1036	1037	Trawler	No NAME	1041	6	31	South	Clear	MM
13	1055	1056	1057	Sail	Annalee	1104	9	51+	South	Clear	MM
13				Trawler	Albani				South	Clear	MM
13				SAIL	X-Extra				South	Clear	MM
13	1111	1112	1113	Trawler	Puff Puff	1118	7	32	South	Clear	MM
13	1125	1126	1127	CAT SAIL	Capitula	1133	8	26	South	Clear	MM
13				powerboat	Fantastic				South	Clear	MM
13				Trawler	7 MOONS				South	Clear	MM
13	1224	1225	1226	Power Vessel	Sweet Away	1230	6	39	South	Clear	MM
13	1245	1246	1247	Yacht	Asante	1251	6	37	South	Clear	MM
13	1255	1256	1257	Trawler	Serenity	1301	6	53	South	Clear	MM
13	1308	1309	1310	Sail	Prisem	1315	7	54	North	Clear	MM
13	1346	1347	1348	Trawler	Price of Cake	1352	6	59	North	DC	MM
13	1608	1609	1610	Trawler	Mary D	1617	9	50+	North	DC	MM
13				Trawler	Lady K				South	P.C.	RP
13				Sail	Providence				South	P.C.	RP
13	1921	1922	1923	TUG	Isl. Girl	1931	10	32	South	P.C.	RP
									North	Cloudy	RP

NORTH CAROLINA DEPARTMENT OF TRANSPORTATION

BRIDGE OVER Alligator River

RIVER AT Sandy Point

ROUTE US 64

REPORT OF DRAW OPENING FOR MONTH OF October

2019

#6

DATE	TIME VESSEL SIGNALLED	TIME GATES CLOSED	DRAW FULLY OPEN	KIND OF VESSEL	NAME OR NUMBER OF VESSEL	TIME GATES ARE OPENED	DELAY DUE TO BRIDGE OPENING	NO. OF VEHICLES DELAYED	REMARKS	WEATHER WHEN BOAT WAS PASSING THROUGH	NAME OF OPERATOR
13	2209	2210	2211	TUG	Isl. Girl	2219	10	6	South	Cloudy	RP
13	2234	2235	2236	Sail	Sequel	2242	8	5	South	Cloudy	RP
14	0747	0748	0749	SAIL	Malco Polo	0755	8	41	South	CY	BM
14	-	-	-	PowerCAT	Willow	-	-	-	South	CY	BM
14	-	-	-	Coast Guard	47355	-	-	-	South	CY	BM
14	0842	0843	0844	TRAWLER	Persistence	0849	7	32	South	CY	BM
14	-	-	-	Sport Fish	SEA JEANNE	-	-	-	South	CY	BM
14	0859	0900	0901	SAIL	Serenity	0906	7	43	South	CY	BM
14	0941	0942	0943	TRAWLER	Traveler	0949	8	31	South	CY	BM
14	-	-	-	YACHT	Lexington	-	-	-	South	CY	BM
14	-	-	-	SAIL	Merlin	-	-	-	South	CY	BM
14	0957	0958	0959	TRAWLER	Mighty Aphonic <sup>1016</sup>	-	9	48	South	PC	BM
14	-	-	-	TRAWLER	PATRICIA KAY	-	-	-	South	PC	BM
14	1022	1023	1024	Sport Fish	What Next	1029	7	50+	South	PC	BM
14	1048	1049	1050	TRAWLER	Pokie Hokie	1055	7	19	South	PC	BM
14	1129	1130	1131	Motor Vessel	Independence	1136	7	34	South	PC	BM
14	1159	1200	1201	TRAWLER	Desperado	1205	6	30	South	PC	BM
14	1212	1213	1214	SAIL	SANTUARY	1218	6	25	South	PC	BM
14	1222	1223	1224	SAIL	Balance	1229	7	50+	South	PC	BM
14	-	-	-	TRAWLER	Bedivun	-	-	-	South	PC	BM
14	1244	1245	1246	Sail	Flight Level 100	1252	8	42	South	PC	BM
14	-	-	-	SAIL	MURIA	-	-	-	South	PC	BM
14	1312	1313	1314	Motor Vessel	CAROL ANN'S	1319	7	38	South	PC	BM
14	-	-	-	CAT SAIL	Southern Breeze	-	-	-	North	PC	BM
14	1338	1339	1340	SAIL	White Wings	1345	7	32	South	C	BM
14	1348	1349	1350	SAIL	Harmony	1355	7	37	South	PCY	BS
14	1402	1403	1404	SAIL	Royal Sun	1410	8	23	South	PCY	BS
14	1445	1446	1447	Motor Vessel	Pulamis	1453	8	35	South	PCY	BS
14	1604	1607	1608	SAIL	Adelia	1615	9	28	North	PC	BS
14	1723	1724	1725	SAIL	Runaway	1730	7	21	South	PC	BS
14	1816	1817	1818	SAIL	Spicy	1823	7	24	South	PC	BS



NORTH CAROLINA DEPARTMENT OF TRANSPORTATION

BRIDGE OVER Alligator River

RIVER AT Sandy Point

REPORT OF DRAW OPENING FOR MONTH OF October

2019

ROUTE US 64

DATE	TIME VESSEL SIGNALLED	TIME GATES CLOSED	DRAW FULLY OPEN	KIND OF VESSEL	NAME OR NUMBER OF VESSEL	TIME GATES ARE OPENED	DELAY DUE TO BRIDGE OPENING	NO. OF VEHICLES DELAYED	REMARKS	WEATHER WHEN BOAT WAS PASSING THROUGH	NAME OF OPERATOR
14	1832	1833	1834	Sail	Winddamera	1842	10	29	South	PC	BS
14	1934	1935	1936	Motor vessel	Lord TSEA	1942	8	7	South	PC	BS
14	2314	2315	2316	Tug	White Hill	2323	9	4	North	C	BS
15	0702	0703	0704	Trawler	SARA ANN	0709	7	7	South	Clear	NM
15	0755	0756	0757	Sail	Echo	0802	7	19	South	Clear	NM
15	0816	0817	0818	Sail	Skip Jack	0824	8	15	South	Clear	NM
15				Sail	Kahala				South	Clear	NM
15	0948	0949	0950	PowerCat	Refrenam	0956	8	19	South	Clear	NM
15				Sail	Adventures Awaft				South	Clear	NM
15				Trawler	Summer Song				South	Clear	NM
15				Sail	George Song				South	Clear	NM
15				Motorboat	Kennebec				South	Clear	NM
15	1023	1024	1025	Trawler	Transition	1029	6	16	South	Clear	NM
15	1038	1039	1040	Yacht	Comfort Zone	1044	6	8	South	Clear	NM
15	1113	1114	1115	Sail	Wind Song	1121	8	18	South	Clear	NM
15				Trawler	Dust				South	Clear	NM
15	1127	1128	1129	PowerCat	Endeavor	1136	9	29	South	Clear	NM
15				Yacht	Alzero				South	Clear	NM
15				Trawler	Next Dave				South	Clear	NM
15	1142	1143	1144	Yacht	Private Reserve	1149	7	23	South	Clear	NM
15				Sail	Delta Blue				South	Clear	NM
15	1257	1258	1259	Sail	Amanda G	1303	6	21	South	Clear	NM
15	1309	1310	1311	Yacht	Florida Condo	1315	6	12	South	Clear	NM
13				Sportfish	Sea Pause				South	Clear	NM
13	1331	1332	1333	Yacht	YA-YA	1337	6	19	North	Clear	NM
15	1457	1458	1459	Sport Fish	NAUT: Toy	1504	7	42	South	Clear	NM
15	1555	1556	1557	Tug	Island Girl	1608	13	60+	South	clear	BM
15	-	-	-	Sport Fish	Huulcum UP	-	-	-	South	clear	BM
15	1649	1650	1651	Sport Fish	DANO	1656	7	46	North	clear	BM
15	1711	1712	1713	Trawler	SEA Dweller	1718	7	47	South	clear	BM

#7



NORTH CAROLINA DEPARTMENT OF TRANSPORTATION

BRIDGE OVER Alligator River

REPORT OF DRAW OPENING FOR MONTH OF

October

RIVER AT Sandy Point  
2019

ROUTE US 64

#8

DATE	TIME VESSEL SIGNALLED	TIME GATES CLOSED	DRAW FULLY OPEN	KIND OF VESSEL	NAME OR NUMBER OF VESSEL	TIME GATES ARE OPENED	DELAY DUE TO BRIDGE OPENING	NO. OF VEHICLES DELAYED	REMARKS	WEATHER WHEN BOAT WAS PASSING THROUGH	NAME OF OPERATOR
15	1737	1738	1739	Trawler	CONFETTI	1743	6	29	South	PC	BM
15	1755	1756	1757	CATSAIL	Dreamer	1801	6	24	South	PC	BM
16	0605	0606	0607	Tag	ISLANDER	0615	10	24	South	PC	DE
16	0706	0707	0708	TRAWLER	LILLY	0717	11	33	South	PC	DE
16				TRAWLER	Severity				South	PC	DE
16				TRAWLER	Areil				South	PC	DE
16				SAIL	ILAWTA				South	PC	DE
16	0755	0756	0757	Power Boat	LA SALA	0805	10	23	South	PC	DE
16				SAIL	Te hani				South	PC	DE
16				Sport Fish	Woody Daw				South	PC	DE
16	0858	0859	0900	Sport Fish	New Boat	0904	6	30	South	PC	DE
16	0938	0939	0940	TRAWLER	Lady Catherine	0950	12	16	South	PC	DE
16				Sport Fish	7 day Waco Kowl				South	Cy	DE
16				SAIL	ALLEGRA				South	Cy	DE
16	1015	1016	1017	YATCH	ANEJO	1023	8	34	South	Cy	DE
16	1036	1037	1038	Power Boat	New Boat	1046	10	31	South	Cy	DE
16				TRAWLER	Nestor				South	Cy	DE
16	1110	1111	1112	TRAWLER	SEEKER	1120	10	30	South	Cy	DE
16	1140	1141	1142	TRAWLER	Keo. Sobie	1152	12	45	South	Cy	DE
16				TRAWLER	Quickdision				South	Cy	DE
16				SAIL	all the way				South	Cy	DE
16				YATCH	Angelo				South	Cy	DE
16	1244	1245	1246	YATCH	SPAZZANO	1252	8	20	South	Cy	DE
16				TRAWLER	Flat Washer				South	Cy	DE
16	1305	1306	1307	YATCH	The Machine	1312	7	18	South	Cy	DE
16	1355	1356	1357	SAIL	AMARQ	1403	8	27	South	Cy	DE
16				TRAWLER	NO NAME				South	Cy	DE
16	1542	1543	1544	Trawler	Viking 72	1549	7	46	South	Cloudy	RP
16	1605	1606	1607	Trawler	Aguadesac	1612	7	37	South	Cloudy	RP
16	1642	1643	1644	Trawler	In the office	1649	7	20	South	Cloudy	RP
16	1651	1652	1653	Trawler	As You Wish	1658	7	41	South	Cloudy	RP

NORTH CAROLINA DEPARTMENT OF TRANSPORTATION

BRIDGE OVER Alligator River

RIVER AT Sandy Point

ROUTE US 64

REPORT OF DRAW OPENING FOR MONTH OF October

2019

#9

DATE	TIME VESSEL SIGNALLED	TIME GATES CLOSED	DRAW FULLY OPEN	KIND OF VESSEL	NAME OR NUMBER OF VESSEL	TIME GATES ARE OPENED	DELAY DUE TO BRIDGE OPENING	NO. OF VEHICLES DELAYED	REMARKS	WEATHER WHEN BOAT WAS PASSING THROUGH	NAME OF OPERATOR
17	0432	0433	0434	Sail	Laguna	0440	8	3	South	P.C.	RP
17	0702	0703	0704	Yacht	Mad Hatter	0708	6	9	South	Clear	NM
17	0732	0733	0734	Trawler	Fernsu	0739	7	19	South	Clear	NM
17				Motor Vessel	Tangerine				South	Clear	NM
17	0753	0754	0755	Sail	Sky Island	0800	7	31	South	Clear	NM
17				Sail	AGAN				South	Clear	NM
17	0807	0808	0809	Sail	Dream	0814	7	18	South	Clear	NM
17	0840	0841	0842	Yacht	King Me	0846	6	21	South	Clear	NM
17				Motor Vessel	NO-NAME				South	Clear	NM
17	0850	0851	0852	Sportfish	Seacurity	0856	6	17	South	Clear	NM
17	0922	0923	0924	Sail	KONA	0930	8	23	South	P. Clear	NM
17				Sail	Sans Le Out				South	PC	NM
17				Yacht	Friendship				South	PC	NM
17				Trawler	Lady Mary				South	PC	NM
17				Yacht	Lie B				South	PC	NM
17	0935	0936	0937	Trawler	Kelani Kai	0941	6	22	South	PC	NM
17				Sportfish	Erika Sue				South	PC	NM
17	0946	0947	0948	Yacht	KADS	0957	11	29	South	PC	NM
17				Yacht	Dont Tell Mom				South	PC	NM
17				Yacht	Dragonfly				South	PC	NM
17				Sportfish	Rod Salute				South	PC	NM
17				Sportfish	My Marty				South	PC	NM
17				Sportfish	Adventure				South	PC	NM
17	1010	1011	1012	Motor Vessel	Velose	1017	7	17	South	PC	NM
17				Trawler	Keystone				South	PC	NM
17				Power Vessel	Victoria				South	PC	NM
17	1027	1028	1029	Motor Vessel	Boulder	1034	7	23	South	PC	NM
17				Trawler	Y KNOT				South	PC	NM
17				Trawler	Mrs Lane				South	PC	NM
17				Yacht	Contessa Marie				South	PC	NM
17	1111	1112	1113	Sail	Gilly Girl	1118	7	14	South	PC	NM

NORTH CAROLINA DEPARTMENT OF TRANSPORTATION

BRIDGE OVER Alligator River

REPORT OF DRAW OPENING FOR MONTH OF

October

RIVER AT Sandy Point  
2019

ROUTE US 64

#10

DATE	TIME VESSEL SIGNALLED	TIME GATES CLOSED	DRAW FULLY OPEN	KIND OF VESSEL	NAME OR NUMBER OF VESSEL	TIME GATES ARE OPENED	DELAY DUE TO BRIDGE OPENING	NO. OF VEHICLES DELAYED	REMARKS	WEATHER WHEN BOAT WAS PASSING THROUGH	NAME OF OPERATOR
17	1211	1212	1213	Yacht	ARIEL	1218	7	16	South	Clear	MM
17				Yacht	Island Runner				South	Clear	MM
17	1244	1245	1246	Sail	Island Hopper	1251	7	9	South	Clear	MM
17	1310	1311	1312	SAIL	Ambience	1317	7	22	South	Clear	MM
17	1544	1545	1546	SAIL	HoBO	1551	7	50+	South	clear	Bm
17	1743	1744	1745	SAIL	SAM	1749	6	46	South	clear	Bm
18	0740	0741	0742	Sportfish	38 Open	0746	6	19	South	Clear	MM
18				Sportfish	NEW White NO-NAME				South	Clear	MM
18	0859	0900	0901	Sail	MAYA	0905	6	17	South	Clear	MM
18	0933	0934	0935	Tug	Island Girl	0943	10	39	South	Clear	MM
18				Yacht	Seacalion				South	Clear	MM
18	0948	0949	0950	SAIL	PEKABU	0955	7	21	South	Clear	MM
18				Trawler	Heaven Gift				South	Clear	MM
18	1000	1001	1002	TRAWLER	Next Adventure	1007	7	20	South	Clear	MM
18	1011	1012	1013	TRAWLER	Euler	1018	7	21	South	Clear	MM
18				TRAWLER	White Hull				South	Clear	MM
18	1024	1025	1026	TRAWLER	Evergreen	1033	9	57	South	Clear	MM
18				Power Cat	Journey				South	Clear	MM
18				Sail	Blowdog				South	Clear	MM
18				TRAWLER	TARKA				South	Clear	MM
18				TRAWLER	Norma Jean				South	Clear	MM
18				Yacht	King & I				South	Clear	MM
18	1037	1038	1039	SAIL	Sunshine	1044	7	51	South	Clear	MM
18				CAT SAIL	Lynnie				South	Clear	MM
18	1049	1050	1051	Yacht	Melanie	1058	9	29	South	Clear	MM
18				TRAWLER	Lydia Swagg				South	Clear	MM
18				SAIL	Lucy Bell				South	Clear	MM
18				TRAWLER	Jessie Lee				South	Clear	MM
18	1104	1105	1106	SAIL	Black Dog	1115	11	41	South	Clear	MM
18				SAIL	Darkhorse				South	Clear	MM
18				SAIL	Sneaky Foot				South	Clear	MM

NORTH CAROLINA DEPARTMENT OF TRANSPORTATION

BRIDGE OVER Alligator River

REPORT OF DRAW OPENING FOR MONTH OF

October

RIVER AT Sandy Point  
2019

ROUTE US 64

DATE	TIME VESSEL SIGNALLED	TIME GATES CLOSED	DRAW FULLY OPEN	KIND OF VESSEL	NAME OR NUMBER OF VESSEL	TIME GATES ARE OPENED	DELAY DUE TO BRIDGE OPENING	NO. OF VEHICLES DELAYED	REMARKS	WEATHER WHEN BOAT WAS PASSING THROUGH	NAME OF OPERATOR
18				TRAWLER	NEPARDEN						
18				SAIL	Europa				South	Clear	NM
18				SAIL	Antigua				South	Clear	NM
18	1125	1126	1127	SAIL	DARAL	1134	9	38	South	Clear	NM
18				SAIL	DREAMWALKER				South	Clear	NM
18				SAIL	INDIGO				South	Clear	NM
18				SAIL	SAREG				South	Clear	NM
18	1157	1158	1159	TRAWLER	Beach Quest	1204	7	23	South	Clear	NM
18				SAIL	Cour Youlost				South	Clear	NM
18	1210	1211	1212	SPORT FISH	OFF THE HOOK				South	Clear	NM
18	1231	1232	1233	SAIL	LORESTAR	1248	8	51	South	Clear	NM
18				SAIL	SAILING SHAR	1240	9	27	South	Clear	NM
18				SAIL	Blue Moon				South	Clear	NM
18	1244	1245	1246	YACHT	Remedy				South	Clear	NM
18				SAIL	MARE MAGIC	1251	7	23	South	Clear	NM
18	1258	1259	1300	SAIL	EWALLY				South	Clear	NM
18	1309	1310	1311	SAIL	Just Ducky	1304	6	32	South	Clear	NM
18	1344	1345	1346	MOTOR VESSEL	From The	1316	7	29	South	Clear	NM
18	1436	1437	1438	SAIL	SERIOUS	1351	7	50+	North	Clear	NM
18	1531	1532	1533	SAIL	SERIOUS	1444	8	33	South	Clear	BS
18	1548	1549	1550	MOTOR VESSEL	Naucita	1539	8	52	North	clear	BS
18	1712	1713	1714	MOTOR VESSEL	Blue Diamond	1559	11	60+	South	clear	BS
18	1944	1945	1946	TUG	Watermark	1720	8	49	North	clear	BS
18	2132	2133	2134	TUG	Island Explorer	1955	11	21	North	clear	BS
19	0713	0714	0715	TUG	Coastal Trader	2143	11	23	North	clear	BS
19	-	-	-	SAIL	Zigga	2122	9		South	clear	BS
19	0752	0753	0754	SAIL	Sola Fide	-	-	40+	South	clear	Bm
19	-	-	-	SAIL	GRANDALF	0801	9	40	South	clear	Bm
19	-	-	-	SAIL	DEGAGA	-	-	-	South	clear	Bm
19	-	-	-	MOTOR VESSEL	Deeper in Depth	-	-	-	South	clear	Bm
19	-	-	-	TRAWLER	L DEAU	-	-	-	South	clear	Bm

#11

NORTH CAROLINA DEPARTMENT OF TRANSPORTATION

BRIDGE OVER Alligator River

REPORT OF DRAW OPENING FOR MONTH OF

October

RIVER AT Sandy Point  
2019

ROUTE US 64

DATE	TIME VESSEL SIGNALLED	TIME GATES CLOSED	DRAW FULLY OPEN	KIND OF VESSEL	NAME OR NUMBER OF VESSEL	TIME GATES ARE OPENED	DELAY DUE TO BRIDGE OPENING	NO. OF VEHICLES DELAYED	REMARKS	WEATHER WHEN BOAT WAS PASSING THROUGH	NAME OF OPERATOR
19	-	-	-	TRAWLER	The Turtle	-	-	-	South	clear	BM
19	0952	0953	0954	TRAWLER	Lauryl	1001	9	60+	South	clear	BM
19	-	-	-	TRAWLER	Arion	-	-	-	South	clear	BM
19	-	-	-	MOTOR VESSEL	FIFTY FIFTY	-	-	-	South	clear	BM
19	-	-	-	TRAWLER	GRATITUDE	-	-	-	South	clear	BM
19	-	-	-	CAT SAIL	Improbability	-	-	-	South	clear	BM
19	-	-	-	YACHT	Lady M	-	-	-	South	clear	BM
19	1010	1011	1012	SAIL	ESWA RIDER	1017	7	60+	South	clear	BM
19	-	-	-	SAIL	Delicia	-	-	-	South	clear	BM
19	1031	1032	1033	MOTOR VESSEL	TALISMAN	1039	6	50+	South	clear	BM
19	-	-	-	YACHT	PATIENCE	-	-	-	South	clear	BM
19	-	-	-	YACHT	Eriesponsible	-	-	-	South	clear	BM
19	1050	1051	1052	TRAWLER	PRIVATEER	1054	6	60+	South	clear	BM
19	-	-	-	TRAWLER	CHRISTINE	-	-	-	South	clear	BM
19	1106	1107	1108	SAIL	DULCINEA	1114	8	50+	South	clear	BM
19	-	-	-	SAIL	Irish Mist	-	-	-	South	clear	BM
19	-	-	-	YACHT	CONSTANCE	-	-	-	South	clear	BM
19	1142	1143	1144	TRAWLER	AURORA	1151	9	75+	South	clear	BM
19	-	-	-	CAT SAIL	V TWIN	-	-	-	South	clear	BM
19	-	-	-	MOTOR VESSEL	KNOT WORKING	-	-	-	South	clear	BM
19	1259	1300	1301	CAT POWER	MOXIE	1305	6	50+	South	clear	BM
19	1401	1402	1403	SPORT FISH	DAY DREAM	1407	6	29	North	PC	MM
19	1445	1446	1447	SAIL	YELLOW BIRD	1452	7	37	South	PC	MM
20	1903	1904	1905	SALVAGE BOAT	AGUA QUEST	1910	7	18	South	Cloudy	RP
21	0651	0652	0653	SPORT FISH	MISER PARTY	0658	7	19	South	Cloudy-Rain	MM
21	/	/	/	YACHT	FURY	/	/	/	South	Cloudy-Rain	MM
21	0729	0730	0731	TRAWLER	DREAMCATCHER	0737	8	17	South	Cloudy-Fog-Rain	MM
21	0808	0809	0810	SPORT FISH	OUT OF BOUNDS	0814	6	17	South	Cloudy-Rain-Fog	MM
21	0824	0825	0826	MOTOR VESSEL	MAINE EVENT	0830	6	17	South	Cloudy-Rain-Fog	MM
21	0833	0834	0835	SAIL	TANTON	0840	7	16	South	Cloudy-Rain-Fog	MM
21	/	/	/	YACHT	FIVE SEAS IV	/	/	/	South	Cloudy-Rain	MM

#12

NORTH CAROLINA DEPARTMENT OF TRANSPORTATION

BRIDGE OVER Alligator River

REPORT OF DRAW OPENING FOR MONTH OF

October

RIVER AT Sandy Point

2019

ROUTE US 64

#13

DATE	TIME VESSEL SIGNALLED	TIME GATES CLOSED	DRAW FULLY OPEN	KIND OF VESSEL	NAME OR NUMBER OF VESSEL	TIME GATES ARE OPENED	DELAY DUE TO BRIDGE OPENING	NO. OF VEHICLES DELAYED	REMARKS	WEATHER WHEN BOAT WAS PASSING THROUGH	NAME OF OPERATOR
21	1014	1015	1016	Yacht	America	1023	9	32	South	Cloudy	MM
21				SAIL	Cherokee				South	Cloudy	MM
21				Trawler	Berndtke				South	Cloudy	MM
21				Trawler	One September				South	Cloudy	MM
21	1038	1039	1040	Trawler	Over Seas O'Sea	1048	10	31	South	Cloudy	MM
21				Cat Sail	Herringbird				South	Cloudy	MM
21				SAIL	Sweet Caroline				South	Cloudy	MM
21				Motor Vessel	Tapestry				South	Cloudy	MM
21				Motor Vessel	Miller Time				South	Cloudy	MM
21				Motor Vessel	Blue Hill <sup>NO</sup> name				South	Cloudy	MM
21	1053	1054	1055	Trawler	Spence	1100	7	11	South	Cloudy	MM
21	1124	1125	1126	Trawler	Just Chullie	1130	6	21	South	Cloudy	MM
21	1138	1139	1140	Trawler	Calypso	1145	7	33	South	Cloudy	MM
21				SAIL	First Love				South	Cloudy	MM
21				Trawler	Rhino				South	Cloudy	MM
21				Trawler	Magnolia				South	Cloudy	MM
21				Motor Vessel	White <sup>Helix</sup>				South	Cloudy	MM
21	1213	1214	1215	SAIL	Barry Duckworth	1219	6	17	South	Cloudy	MM
21	1223	1224	1225	SAIL	San Suci Ted	1229	6	10	South	Cloudy	MM
21	1244	1245	1246	SAIL	JEAN	1252	8	24	South	Cloudy	MM
21				SAIL	Chris Lea				South	Cloudy - Fog	MM
21				Trawler	Wet Got				South	Cloudy - Fog	MM
21	1308	1309	1310	SAIL	ARK	1316	8	31	South	Cloudy - Fog	MM
21				Trawler	DANA A				South	Cloudy - Fog	MM
21	1336	1338	1338	SAIL	Alma	1346	10	30	South	Cloudy - Fog	MM
21				SAIL	Bernardo Moon				South	cloudy - Fog	BS
21	1409	1410	1411	Tug	Inland Explorer	1420	12	46	South	Cloudy - Fog	BS
21				SAIL	St. Julian				South	cloudy - Fog	BS
21	1443	1444	1445	SAIL	No Name	1450	7	23	South	cloudy - Fog	BS
21	1452	1453	1454	Sport Fish	Sea Mate	1502	10	43	South	cloudy - Fog	BS
21				Sport Fish	Another Day in Paradise				South	cloudy - Fog	BS



NORTH CAROLINA DEPARTMENT OF TRANSPORTATION

BRIDGE OVER Alligator River

REPORT OF DRAW OPENING FOR MONTH OF

October

RIVER AT Sandy Point  
2019

ROUTE US 64

DATE	TIME VESSEL SIGNALLED	TIME GATES CLOSED	DRAW FULLY OPEN	KIND OF VESSEL	NAME OR NUMBER OF VESSEL	TIME GATES ARE OPENED	DELAY DUE TO BRIDGE OPENING	NO. OF VEHICLES DELAYED	REMARKS	WEATHER WHEN BOAT WAS PASSING THROUGH	NAME OF OPERATOR
21	—	—	—	Sport Fish	Lady Lisa	—	—	—	South	cloudy + Fog	BS
21	1523	1524	1525	SAIL	Sea the Day	1530	7	30	South	cloudy + Fog	BS
21	1550	1551	1552	Trawler	Gray Goose	1559	9	48	South	cloudy + Fog	BS
21	<del>1550</del>	<del>1551</del>	—	Trawler	Downy	1559	9	—	South	cloudy + Fog	BS
21	1604	1605	1606	Sport Fish	No Name Blue + White	1611	7	30	South	cloudy + Fog	BS
21	1648	1649	1650	Trawler	Mary Katherine	1656	8	40	South	cloudy + Fog	BS
22	0649	0700	0701	Yacht	Reflection	0655	6	9	South	cloudy + Fog	BS
22	0744	0745	0746	Trawler	Lady <sup>OF THE</sup> SEA	0750	6	14	South	Cloudy	MM
22	0758	0759	0800	SAIL	MAX	0804	6	8	South	Cloudy	MM
22	0812	0813	0814	Yacht	Downtime	0819	7	5	South	Cloudy	MM
22	0837	0838	0839	CAT SAIL	Kolea	0845	8	17	South	Cloudy	MM
22	0859	0900	0901	Yacht	Good Karma	0906	7	19	South	Cloudy	MM
22	—	—	—	Yacht	Spl. Mate	—	—	—	South	Cloudy	MM
22	0930	0931	0932	SAIL	See Saw	0937	7	18	South	Cloudy	MM
22	—	—	—	Trawler	Happy Our	—	—	—	South	PC	MM
22	0949	0950	0951	SAIL	Night Wing	—	—	—	South	PC	MM
22	—	—	—	Yacht	Sea Bubby	—	—	21	South	PC	MM
22	—	—	—	Trawler	UNforgetable	—	—	—	South	PC	MM
22	—	—	—	Trawler	Graduate	—	—	—	South	PC	MM
22	1003	1004	1005	SAIL	AT LAST	1014	11	14	South	PC	MM
22	—	—	—	SAIL	Vin duros	—	—	—	South	PC	MM
22	—	—	—	Motor Vessel	Merlon	—	—	—	South	PC	MM
22	—	—	—	Yacht	Mystic	—	—	—	South	PC	MM
22	—	—	—	Trawler	Crystal Lady	—	—	—	South	PC	MM
22	—	—	—	Trawler	Slow Hand	—	—	—	South	PC	MM
22	1018	1019	1020	SAIL	wild Horse	1027	9	29	South	PC	MM
22	—	—	—	Trawler	Still Waters	—	—	—	South	Cloudy	MM
22	—	—	—	Trawler	Lady Catherine	—	—	—	South	Cloudy	MM
22	—	—	—	SAIL	Stormy Ducha	—	—	—	South	Cloudy	MM
22	1034	1035	1036	CAT SAIL	Recess	1045	11	33	South	Cloudy	MM
22	—	—	—	SAIL	Astra	—	—	—	South	Cloudy	MM

#14



NORTH CAROLINA DEPARTMENT OF TRANSPORTATION

BRIDGE OVER Alligator River

REPORT OF DRAW OPENING FOR MONTH OF

October

RIVER AT Sandy Point  
2019

ROUTE US 64

# 15

DATE	TIME VESSEL SIGNALLED	TIME GATES CLOSED	DRAW FULLY OPEN	KIND OF VESSEL	NAME OR NUMBER OF VESSEL	TIME GATES ARE OPENED	DELAY DUE TO BRIDGE OPENING	NO. OF VEHICLES DELAYED	REMARKS	WEATHER WHEN BOAT WAS PASSING THROUGH	NAME OF OPERATOR
22	/	/	/	Trawler	Samsara	/	/	/	South	Cloudy	MM
22	/	/	/	Trawler	THE BEAR	/	/	/	South	Cloudy	MM
22	/	/	/	Trawler	Reded	/	/	/	South	Cloudy	MM
22	/	/	/	Sail	Sina	/	/	/	South	Cloudy	MM
22	/	/	/	Trawler	White NO NAME	/	/	/	South	Cloudy	MM
22	/	/	/	Trawler	Didi Major	/	/	/	South	Cloudy	MM
22	/	/	/	Trawler	Ultra Major	/	/	/	South	Cloudy	MM
22	1052	1053	1054	Trawler	Passage	1059	7	14	South	Cloudy	MM
22	/	/	/	Yacht	Maverick	/	/	/	South	Cloudy	MM
22	/	/	/	Yacht	Armenian Girl	/	/	/	South	Cloudy	MM
22	/	/	/	Trawler	Rambler Rose	/	/	/	South	Cloudy	MM
22	/	/	/	Cat Sail	Spray	/	/	/	South	Cloudy	MM
22	1106	1107	1108	Sail	ALION	1115	9	12	South	Cloudy	MM
22	/	/	/	Trawler	Journey	/	/	/	South	Cloudy	MM
22	1139	1140	1141	Mot Vessel	Breakaway	1145	6	9	South	Cloudy	MM
22	/	/	/	Yacht	Smooth as Last	/	/	/	South	Cloudy	MM
22	1154	1155	1156	Sail	Mary Adell	1202	8	29	South	Cloudy	MM
22	/	/	/	Yacht	Oliv. Martini	/	/	/	South	Cloudy	MM
22	1211	1212	1213	Sail	Adagio	1219	8	14	South	Cloudy	MM
22	/	/	/	Cat Sail	Cuyoga	/	/	/	South	PC	MM
22	1223	1224	1225	Sail	BeHappy	1230	7	9	South	PC	MM
22	/	/	/	Trawler	Sea Paws	/	/	/	South	PC	MM
22	1247	1248	1249	Cat Sail	Just Peachy	1254	7	12	South	Cloudy	MM
22	1302	1303	1304	Sail	TROYNX	1312	10	31	South	Cloudy	MM
22	/	/	/	Yacht	Widering Bird	/	/	/	South	Cloudy	MM
22	/	/	/	Sail	Charts	/	/	/	South	Cloudy	MM
22	/	/	/	Sail	Lucille	/	/	/	South	Cloudy	MM
22	1318	1319	1320	Trawler	Scatter Duck	1324	6	27	South	Cloudy	MM
22	1441	1442	1443	Cat Sail	Wit Wat	1448	7	36	South	Cloudy	MM
22	/	/	/	Sail	Epiphany	/	/	/	South	Cloudy	RP
22	1512	1513	1514	CAT	My ID	1519	7	45	South	Cloudy	RP

NORTH CAROLINA DEPARTMENT OF TRANSPORTATION

BRIDGE OVER Alligator River

RIVER AT Sandy Point

ROUTE US 64

REPORT OF DRAW OPENING FOR MONTH OF October

2019

#16

DATE	TIME VESSEL SIGNALLED	TIME GATES CLOSED	DRAW FULLY OPEN	KIND OF VESSEL	NAME OR NUMBER OF VESSEL	TIME GATES ARE OPENED	DELAY DUE TO BRIDGE OPENING	NO. OF VEHICLES DELAYED	REMARKS	WEATHER WHEN BOAT WAS PASSING THROUGH	NAME OF OPERATOR
22	/	/	/	Sail	Condara	/	/	/	South	Cloudy	RP
22	1529	1528	1529	TUG	Isl. Pilot	1537	10	57	South	Cloudy	RP
22	1555	1556	1557	Sail	Dragon 3	1602	7	41	South	Cloudy	RP
22	/	/	/	CAT Sail	Lucky Dancers	/	/	/	South	Cloudy	RP
22	1625	1626	1627	Trawler	Achilles	1632	7	21	North	Cloudy	RP
22	1653	1654	1655	Trawler	NAGARI	1700	7	36	South	Cloudy	RP
23	0701	0702	0703	Trawler	ARIES	0707	6	12	South	Cloudy	RP
23	0725	0726	0727	Yacht	T.K. Bob	0733	8	27	South	CLEAR	MM
23	0737	0738	0739	Sail	Dorothy Lynn	0744	7	23	South	CLEAR	MM
23	/	/	/	SAIL	Warren II	/	/	/	South	CLEAR	MM
23	/	/	/	Motor Vessel	Miss Amy	/	/	/	South	CLEAR	MM
23	/	/	/	Motor Vessel	KAYA	/	/	/	South	CLEAR	MM
23	0752	0753	0754	SAIL	TRIA	0759	7	17	South	CLEAR	MM
23	0803	0804	0805	SAIL	TRAVELER	0809	6	19	South	CLEAR	MM
23	0845	0846	0847	SAIL	Tortuga	0853	8	35	South	CLEAR	MM
23	/	/	/	SAIL	Maschucia	/	/	/	South	CLEAR	MM
23	/	/	/	Yacht	Abdalin	/	/	/	South	CLEAR	MM
23	0859	0900	0901	Trawler	Sunset Delight	0906	7	12	South	P CLEAR	MM
23	/	/	/	Trawler	Home Too	/	/	/	South	P CLEAR	MM
23	0923	0924	0925	Motor Vessel	Underlight Express	0933	10	23	South	P Cloudy	MM
23	/	/	/	Motor Vessel	Osprey	/	/	/	South	P Cloudy	MM
23	/	/	/	Yacht	Christina	/	/	/	South	P Cloudy	MM
23	/	/	/	Sport Fish	Denise Charter	/	/	/	South	P Cloudy	MM
23	0938	0939	0940	Yacht	KAVITA	0945	7	32	South	PC	MM
23	/	/	/	Power Cat	Virgean	/	/	/	South	PC	MM
23	0949	0950	0951	Yacht	Temptation	0957	8	23	South	PC	MM
23	/	/	/	Trawler	Argento	/	/	/	South	PC	MM
23	/	/	/	Trawler	Lady Susan	/	/	/	South	PC	MM
23	/	/	/	Power Boat	Temptation	/	/	/	South	CLEAR	MM
23	1003	1004	1005	SAIL	What IF	1012	9	31	South	CLEAR	MM
23	/	/	/	SAIL	Stead Fast	/	/	/	South	CLEAR	MM

NORTH CAROLINA DEPARTMENT OF TRANSPORTATION

BRIDGE OVER Alligator River

REPORT OF DRAW OPENING FOR MONTH OF

RIVER AT Sandy Point  
October 2019

ROUTE US 64

#17

DATE	TIME VESSEL SIGNALLED	TIME GATES CLOSED	DRAW FULLY OPEN	KIND OF VESSEL	NAME OR NUMBER OF VESSEL	TIME GATES ARE OPENED	DELAY DUE TO BRIDGE OPENING	NO. OF VEHICLES DELAYED	REMARKS	WEATHER WHEN BOAT WAS PASSING THROUGH	NAME OF OPERATOR
23				SAIL	Full Circle						
23	1032	1033	1034	SAIL	Island Rose	1040	8	31	South	Clear	NM
23				SAIL	Wind Weaver				South	Clear	NM
23				PowerCat	Saving Grace				South	Clear	NM
23	1044	1045	1046	TRAWLER	FANCY FIVE	1053	9	23	South	Clear	NM
23				TRAWLER	Sally Dog				South	Clear	NM
23				SAIL	Quest				South	Clear	NM
23				SAIL	Blue Highway				South	Clear	NM
23				SAIL	LEONARDO				South	Clear	NM
23				TRAWLER	Blue Heron				South	Clear	NM
23				TRAWLER	Lady J				South	Clear	NM
23				TRAWLER	Songy Dollars				South	Clear	NM
23				TRAWLER	Annie L				South	Clear	NM
23	1059	1100	1101	TRAWLER	Merrmaid	1107	8	27	South	Clear	NM
23				TRAWLER	TATIANA				South	Clear	NM
23				TRAWLER	Katie Ann				South	Clear	NM
23				SAIL	Seaguel				South	Clear	NM
23	1113	1114	1115	SAIL	White No Name	1122	9	33	South	Clear	NM
23				SAIL	Trigolay				South	Clear	NM
23	1128	1129	1130	SAIL	Planet Waves	1136	8	21	South	Clear	NM
23				TRAWLER	Lole				South	Clear	NM
23				SAIL	No Name				South	Clear	NM
23	1142	1143	1144	SAIL	UNBOUNDED	1150	8	29	South	Clear	NM
23				SAIL	Sea Dragger				South	Clear	NM
23				SAIL	Ananda				South	Clear	NM
23				SAIL	Redemption				South	Clear	NM
23				SAIL	Spanlain				South	Clear	NM
23	1156	1157	1158	SAIL	Shawee	1207	11	39	South	Clear	NM
23				SAIL	Seaven				South	Clear	NM
23				SAIL	Sepcia				South	Clear	NM
23				YACHT	OASIS				South	Clear	NM

NORTH CAROLINA DEPARTMENT OF TRANSPORTATION

BRIDGE OVER Alligator River

RIVER AT Sandy Point  
2019

ROUTE US 64

REPORT OF DRAW OPENING FOR MONTH OF October

#78

DATE	TIME VESSEL SIGNALLED	TIME GATES CLOSED	DRAW FULLY OPEN	KIND OF VESSEL	NAME OR NUMBER OF VESSEL	TIME GATES ARE OPENED	DELAY DUE TO BRIDGE OPENING	NO. OF VEHICLES DELAYED	REMARKS	WEATHER WHEN BOAT WAS PASSING THROUGH	NAME OF OPERATOR
23				SAIL	JANET						
23				SAIL	Serenity				South	Clear	NM
23	1219	1220	1221	TRAWLER	Dire Nord	1228	9	14	South	Clear	NM
23				Sail	Eleanor				South	Clear	NM
23				Sail	Ramble Too				South	Clear	NM
23	1236	1237	1238	Sail	OZ	1243	7	25	South	Clear	NM
23				Sail	Allie				South	Clear	NM
23	1247	1248	1249	TRAWLER	Teish Wake	1256	9	23	South	Clear	NM
23				Sail	Old School				South	Clear	NM
23				Sail	Gypsy Wind				South	Clear	NM
23	1319	1320	1321	Sail	Pegasus	1320	7	24	South	Clear	NM
23	1417	1418	1419	SAIL	Sea Bird	1424	7	37	South	clear	Bm
23	1442	1443	1444	Tow	Tow Boat us	1449	7	45	South	clear	Bm
23	-	-	-	SAIL	Redemption	-	-	-	South	clear	Bm
23	1459	1500	1501	YACHT	Somerset	1506	7	41	South	clear	Bm
23	1522	1523	1524	YACHT	Summer Snow	1529	7	48	South	clear	Bm
23	-	-	-	SAIL	Nirvana	-	-	-	South	clear	Bm
23	1554	1555	1556	Trawler	Amici	1601	7	55	South	clear	Bm
23	1656	1657	1658	Trawler	Bonnie Jean	1703	7	39	South	clear	Bm
23	1744	1745	1746	SAIL	Bright Eyes	1750	6	18	South	clear	Bm
* 24	0710	0721	0722	TRAWLER	Shangole	0738	18	29	South	Clear	NM
24				Sail	Gelato				South	Clear	NM
24				Sail	Eagle				South	Clear	NM
24				Sail	Evening Star				South	Clear	NM
** 24	0802	0803	0803	Motor CAT	Blue Cruisers	0812	10	32	South	Clear	NM
24				TRAWLER	LASADA				South	Clear	NM
24				TRAWLER	Paddy Wagon				South	Clear	NM
24	0831	0832	0833	Sail	A LASAR	0839	8	25	South	Clear	NM
24				Sail	Balena				South	Clear	NM
24				TRAWLER	Serenity				South	Clear	NM
24	0844	0845	0846	TRAWLER	Nake Trud	851	7	23	South	Clear	NM

\* Gate Hit (West ON coming) (Called 911 @ DOT)

\*\* Replacing Gate

NORTH CAROLINA DEPARTMENT OF TRANSPORTATION

BRIDGE OVER Alligator River

REPORT OF DRAW OPENING FOR MONTH OF

RIVER AT Sandy Point  
2019

ROUTE US 64

October

#19

DATE	TIME VESSEL SIGNALLED	TIME GATES CLOSED	DRAW FULLY OPEN	KIND OF VESSEL	NAME OR NUMBER OF VESSEL	TIME GATES ARE OPENED	DELAY DUE TO BRIDGE OPENING	NO. OF VEHICLES DELAYED	REMARKS	WEATHER WHEN BOAT WAS PASSING THROUGH	NAME OF OPERATOR
24	0858	0859	0900	Yacht	Escape II	0905	7	17	South	Clear	NM
24				Motor Vessel	Premium				South	Clear	NM
24	0927	0928	0929	Cat Sail	Beachscape	0934	7	15	South	Clear	NM
24	1009	1010	1011	Trawler	Reta 5	1019	10	44	South	Clear	NM
24				Sail	Senora Choice				South	Clear	NM
24				Sail	Treasure Island				South	Clear	NM
24				Motor Vessel	Cooter II				South	Clear	NM
24	1022	1023	1024	Trawler	Premier Cr	1030	8	39	South	Clear	NM
24				Sail	Sequel 10				South	Clear	NM
24				Motor Vessel	Miss Deb				South	Clear	NM
24				Motor Vessel	On the Brink				South	Clear	NM
24				Trawler	Trinity				South	Clear	NM
24	1038	1039	1040	Sail	Silver Bird	1048	10	31	South	Clear	NM
24				Yacht	Five Star				South	Clear	NM
24				Power Vessel	Skatfast				South	Clear	NM
24				Cat Power	Side by Side				South	Clear	NM
24				Power Vessel	Hellan				South	Clear	NM
24				Power Vessel	Zepher				South	Clear	NM
24	1057	1058	1059	Sail	Sleigh Ride	1107	10	33	South	Clear	NM
24				Trawler	Alamo				South	Clear	NM
24				Trawler	The Promises				South	Clear	NM
24				Sail	Journey				South	Clear	NM
24	1118	1119	1120	Sail	Silver Fox	1125	7	15	South	Clear	NM
24	1128	1129	1130	Sail	Romantic Holiday	1135	7	19	South	Clear	NM
24				Yacht	Scorpio				South	Clear	NM
24	1148	1149	1150	Sail	Sulkie	1154	6	16	South	Clear	NM
24				Sail	Infinity				South	Clear	NM
24	1158	1159	1200	Cat Sail	Tandem II	1205	7	15	South	Clear	NM
24	1217	1218	1219	Cat Sail	Second Wind	1223	6	14	South	Clear	NM
24	1228	1229	1230	Motor Vessel	Angus Chef	1235	7	27	South	Clear	NM
24				Motor Vessel	Blux Tango				South	Clear	NM

NORTH CAROLINA DEPARTMENT OF TRANSPORTATION

BRIDGE OVER Alligator River

RIVER AT Sandy Point

ROUTE US 64

REPORT OF DRAW OPENING FOR MONTH OF October

2019

#20

DATE	TIME VESSEL SIGNALLED	TIME GATES CLOSED	DRAW FULLY OPEN	KIND OF VESSEL	NAME OR NUMBER OF VESSEL	TIME GATES ARE OPENED	DELAY DUE TO BRIDGE OPENING	NO. OF VEHICLES DELAYED	REMARKS	WEATHER WHEN BOAT WAS PASSING THROUGH	NAME OF OPERATOR
24	1240	1241	1242	SAIL	Ag Club	1246	6	12	South	Clear	MM
24	1254	1255	1256	SAIL	Dem	1301	7	23	South	Clear	MM
24	/	/	/	SAIL	Domo'i	/	/	/	South	Clear	MM
24	/	/	/	Trawler	Annie Sez	/	/	/	South	Clear	MM
24	1307	1308	1309	SAIL	Adventure	1313	6	15	South	Clear	MM
24	/	/	/	SAIL	Alita	/	/	/	South	Clear	MM
24	1320	1321	1322	SAIL	Real Blue	1327	7	17	South	Clear	MM
24	1330	1331	1332	SAIL	Rising Star	1336	6	28	South	Clear	MM
24	1340	1341	1342	Trawler	SeaHorse	1346	6	28	South	Clear	MM
24	1357	1358	1359	SAIL	Outrages	1404	7	54	South	Clear	MM
24	1424	1425	1426	Trawler	The Draggin	1432	8	70+	South	clear	RP
24	1447	1448	1449	SAIL	Whirly Girl	1454	7	33	South	Clear	RP
24	1546	1547	1548	TUG	Isl. Explorer	1558	12	66	North	clear	RP
24	/	/	/	SAIL	Cynmates	/	/	/	South	clear	RP
24	1644	1645	1646	SAIL	Zinzi	1652	8	37	South	Clear	RP
25	0714	0719	0720	SAIL	FANTASEA	0726	8	24	South	PC	BM
25	-	-	-	Motor Vessel	Miss Norma	-	-	-	South	PC	BM
25	0828	0829	0830	CAT Power	Southern Cross	0835	7	19	South	PC	BM
25	0924	0929	0930	Trawler	My Time Too	0935	7	35	South	PC	BM
25	0948	0949	0950	Trawler	United	0956	7	45	South	Clear	BM
25	-	-	-	SAIL	LATALPA	-	-	-	South	clear	BM
25	-	-	-	Motor Vessel	M M	-	-	-	South	clear	BM
25	1000	1001	1002	SAIL	Wind Bag	1007	7	18	South	clear	BM
25	1015	1016	1017	Motor Vessel	Beverly's	1022	7	40+	South	clear	BM
25	1028	1029	1030	Trawler	Oslon	1035	7	40+	South	clear	BM
25	-	-	-	SAIL	Nomad	-	-	-	South	clear	BM
25	1045	1046	1047	SAIL	High Hopes	1053	8	36	South	clear	BM
25	-	-	-	SAIL	Secnd SejourN	-	-	-	South	clear	BM
25	-	-	-	SAIL	LAURA II	-	-	-	South	clear	BM
25	-	-	-	Trawler	MARQUSS	-	-	-	South	clear	BM
25	1058	1059	1100	Trawler	Head Quarters	1108	10	50+	South	clear	BM

NORTH CAROLINA DEPARTMENT OF TRANSPORTATION

BRIDGE OVER Alligator River

RIVER AT Sandy Point

ROUTE US 64

REPORT OF DRAW OPENING FOR MONTH OF October

2019

#21

DATE	TIME VESSEL SIGNALLED	TIME GATES CLOSED	DRAW FULLY OPEN	KIND OF VESSEL	NAME OR NUMBER OF VESSEL	TIME GATES ARE OPENED	DELAY DUE TO BRIDGE OPENING	NO. OF VEHICLES DELAYED	REMARKS	WEATHER WHEN BOAT WAS PASSING THROUGH	NAME OF OPERATOR
25	-	-	-	SAIL	LAVITA	-	-	-	South	clear	BM
25	1117	1118	1119	SAIL	Venture	1127	10	33	South	clear	BM
25	-	-	-	SAIL	Spell bound	-	-	-	South	clear	BM
25	-	-	-	TRAWLER	SANDERLING	-	-	-	South	clear	BM
25	-	-	-	MOTOR VESSEL	NATURAL NYRE	-	-	-	South	clear	BM
25	1131	1132	1133	SAIL	JULIA	1138	7	26	South	clear	BM
25	-	-	-	TRAWLER	Vignette	-	-	-	South	clear	BM
25	1145	1146	1147	CATSAIL	CUTUOTMI	1153	8	45	South	clear	BM
25	-	-	-	SAIL	Brown, No Name	-	-	-	South	clear	BM
25	1203	1204	1205	MOTOR VESSEL	DELTA	1210	7	53	South	clear	BM
25	-	-	-	SAIL	Blue Yonder	-	-	-	South	clear	BM
25	1220	1221	1222	SAIL	MARIE	1231	11	50+	South	clear	BM
25	-	-	-	SAIL	Pierre Helene	-	-	-	South	clear	BM
25	-	-	-	TRAWLER	Winter Dream	-	-	-	South	clear	BM
25	-	-	-	SAIL	BACHUS	-	-	-	South	clear	BM
25	1237	1238	1239	YACHT	RE + ME	1244	7	39	South	PC	BM
25	1303	1304	1305	SAIL	ALWAYS	1312	9	57	South	PC	BM
25	-	-	-	SAIL	ILLUSION	-	-	-	South	PC	BM
25	-	-	-	SAIL	Benedica	-	-	-	South	PC	BM
25	1316	1317	1318	SAIL	SubTip	1323	7	45	South	PC	BM
25	1331	1332	1333	SAIL	OKIOTT	1338	7	45	South	PC	BM
25	1345	1346	1347	MOTOR VESSEL	Carlen Two	1353	8	34	South	PC	BS
25	/	/	/	S	SPAWANIA	/	/	/	South	PC	BS
25	1448	1449	1450	MOTOR YACHT	Floating Dock	1457	8	32	South	PC	BS
25	1505	1506	1507	MOTOR VESSEL	Slapless	1513	8	35	South	PC	BS
25	/	/	/	YACHT	Emause	/	/	/	South	PC	BS
25	1517	1518	1519	SAIL	Remedy	1523	6	23	South	PC	BS
25	1531	1532	1533	SAIL	Adelie	1539	8	46	South	PC	BS
25	1612	1613	1614	MOTOR VESSEL	Roslyn	1619	7	50+	South	PC	BS
25	1725	1726	1727	MOTOR CAT	Persides	1732	7	39	South	PC	BS
25	1840	1841	1842	TUG	Island Explorer	1848	8	50+	South	PC	BS



NORTH CAROLINA DEPARTMENT OF TRANSPORTATION

BRIDGE OVER Alligator River

RIVER AT Sandy Point

ROUTE US 64

REPORT OF DRAW OPENING FOR MONTH OF October

2019

#22

DATE	TIME VESSEL SIGNALLED	TIME GATES CLOSED	DRAW FULLY OPEN	KIND OF VESSEL	NAME OR NUMBER OF VESSEL	TIME GATES ARE OPENED	DELAY DUE TO BRIDGE OPENING	NO. OF VEHICLES DELAYED	REMARKS	WEATHER WHEN BOAT WAS PASSING THROUGH	NAME OF OPERATOR
26	0702	0703	0704	SAIL	ANTARIUS	0712	10	23	South	PC	MM
26	/	/	/	CAT SAIL	Lotz	/	/	/	South	PC	MM
26	/	/	/	Yacht	Lady LISA	/	/	/	South	PC	MM
26	/	/	/	Yacht	FARMER	/	/	/	South	PC	MM
26	0729	0730	0731	SAIL	Spellbound	0737	8	16	South	PC	MM
26	/	/	/	CAT SAIL	Scatter Cross	/	/	/	South	PC	MM
26	0745	0746	0747	Crab boat	Miss LAURIE	0753	8	29	North	PC	MM
26	/	/	/	TRAWLER	Perquim	/	/	/	South	PC	MM
26	0809	0810	0811	TRAWLER	Who Knew	0816	7	19	South	PC	MM
26	0926	0927	0928	TRAWLER	Argai	0933	7	24	South	PC	MM
26	/	/	/	Motor Vessel	Picic Dust	/	/	/	South	PC	MM
26	/	/	/	Motor Vessel	Victory	/	/	/	South	PC	MM
26	0948	0949	0950	TRAWLER	Last Waltz	0954	6	28	South	PC	MM
26	1011	1012	1013	TRAWLER	Mustard	1021	10	89	South	Clear	MM
26	/	/	/	SAIL	Wild CATS	/	/	/	South	Clear	MM
26	/	/	/	TRAWLER	SUNNIVA	/	/	/	South	Clear	MM
26	/	/	/	SAIL	Root DEAN	/	/	/	South	Clear	MM
26	/	/	/	SAIL	YOLO	/	/	/	South	Clear	MM
26	/	/	/	TRAWLER	Right Hand	/	/	/	South	Clear	MM
26	/	/	/	TRAWLER	Sequel	/	/	/	South	Clear	MM
26	1039	1040	1041	TRAWLER	Sabrina	1048	9	103+	South	Clear	MM
26	/	/	/	SAIL	Ester	/	/	/	South	Clear	MM
26	/	/	/	TRAWLER	His & Hers	/	/	/	South	Clear	MM
26	1059	1100	1101	SAIL	Guppy	1108	8	49	South	Clear	MM
26	/	/	/	SAIL	Sail Mera	/	/	/	South	Clear	MM
26	1115	1116	1117	SAIL	JO ANNA	1121	6	29	South	PC	MM
26	1125	1126	1127	TRAWLER	Water Lily	1132	7	42	South	PC	MM
26	/	/	/	TRAWLER	Restless Waves	/	/	/	South	PC	MM
26	/	/	/	SAIL	SA VA	/	/	/	South	PC	MM
26	/	/	/	TRAWLER	Queen Mary	/	/	/	South	PC	MM
26	1138	1139	1140	TRAWLER	Southern Star	1145	7	21	South	PC	MM

NORTH CAROLINA DEPARTMENT OF TRANSPORTATION

BRIDGE OVER Alligator River

RIVER AT Sandy Point

ROUTE US 64

REPORT OF DRAW OPENING FOR MONTH OF October

2019

#23

DATE	TIME VESSEL SIGNALLED	TIME GATES CLOSED	DRAW FULLY OPEN	KIND OF VESSEL	NAME OR NUMBER OF VESSEL	TIME GATES ARE OPENED	DELAY DUE TO BRIDGE OPENING	NO. OF VEHICLES DELAYED	REMARKS	WEATHER WHEN BOAT WAS PASSING THROUGH	NAME OF OPERATOR
26				Trawler	Troubling Soul				South	PC	MM
26	1202	1203	1204	Trawler	Trud Solly	1208	6	25	South	PC	MM
26	1220	1221	1222	Sail	Sh. Loi	1228	8	21	South	PC	MM
26				Sail	Wonder Bird				South	PC	MM
26	1245	1246	1247	Sail	Sea Wing	1252	7	23	South	Cloudy	MM
26	1301	1302	1303	Sail	Seaclusion	1308	7	36	South	Cloudy	MM
26	1318	1319	1320	Sail	Solstice	1327	9	39	South	Cloudy	MM
26				Sail/Cat	Mirage				South	Cloudy	MM
26	1431	1432	1433	Trawler	Kulprit	1438	7	61	South	P.C.	RP
26	1441	1442	1443	CAT Sail	Sea Turtle	1449	8	49	South	P.C.	RP
26	1600	1601	1602	FUG	Ballyhoo	1617	7	54	South	P.C.	RP
26	1704	1705	1706	CAT	UTE Kitten	1711	7	41	South	P.C.	RP
27	0718	0719	0720	Yacht	SARAV	0725	7	19	South	PC	DE
27				Yacht	Sound Side				South	PC	DE
27	0757	0758	0759	Trailer	MAHALO	0804	7	13	South	PC	DE
27	0812	0813	0814	Sport Fish	Farmer	0821	9	22	South	PC	DE
27				Sport Fish	Shooter				South	PC	DE
27				Sport Fish	Ship Happening				South	PC	DE
27				Sport Fish	PARADOX				South	PC	DE
27	0825	0826	0827	Yacht	JANET R	0832	7	28	South	PC	DE
27				Fug	North Star				South	PC	DE
27	0838	0839	0840	Trawler	Slow Lane	0846	8	20	South	PC	DE
27	0850	0851	0852	Sail	PIACERE	0903	13	60+	South	PC	DE
27				Yacht	CO <sup>2</sup>				South	PC	DE
27				Power Boat	Son Sing				South	PC	DE
27				Yacht	Two Tangs in Blue				South	PC	DE
27				Yachts	Ma Aals				South	PC	DE
27				Yacht	ever Lasting				South	PC	DE
27	0915	0916	0917	Yacht	ARLUD	0922	7	47	South	PC	DE
27	1000	1001	1002	Yacht	R Hu F	1009	9	60+	South	PC	DE
27	1013	1014	1015	Sport Fish	Black Dog	1023	10	60+	South	PC	DE

NORTH CAROLINA DEPARTMENT OF TRANSPORTATION

BRIDGE OVER Alligator River

RIVER AT Sandy Point

ROUTE US 64

REPORT OF DRAW OPENING FOR MONTH OF October

2019

Page # 24

DATE	TIME VESSEL SIGNALLED	TIME GATES CLOSED	DRAW FULLY OPEN	KIND OF VESSEL	NAME OR NUMBER OF VESSEL	TIME GATES ARE OPENED	DELAY DUE TO BRIDGE OPENING	NO. OF VEHICLES DELAYED	REMARKS	WEATHER WHEN BOAT WAS PASSING THROUGH	NAME OF OPERATOR
27	10 13	10 14	10 15	Sport Fisher	Timara	10 23	10	60+	South	PC	DE
27				Yacht	Mariner III				South	PC	DE
27				Yacht	KTZEL				South	PC	DE
27	11 13	11 14	11 15	Yacht	LOVE KNOT	11 20	7	70+	South	CH	DE
27	11 25	11 26	11 27	Yacht	Crown Jewel	11 34	9	100+	South	CH	DE
27				Yacht	Viator				South	CH	DE
27	15 24	15 25	15 26	Trawler	Island Hopper	15 30	6	18	South	PC	MM
27	15 33	15 34	15 35	Trawler	Infinity	15 39	6	27	South	PC	MM
27	16 04	16 05	16 06	Sail	Jourany	16 11	7	21	South	PC	MM
27				Sportfish	Sally Gonz				South	PC	MM
27	16 36	16 37	16 38	Yacht	Lady Lorraine	16 42	6	25	South	Cloudy <sup>Rain</sup>	MM
28	07 02	07 03	07 04	Trawler	Sea Shannie	07 15	13	54	South	PC	DE
28				Tug	Island Girl				North	PC	DE
28				Trawler	Rag Doll				South	PC	DE
28	07 25	07 26	07 27	Sail	Make Way	07 38	13	60+	South	Clear	DE
28				Cat	Air Time				South	Clear	DE
28				CAT	Bimmer Shute				South	Clear	DE
28				Sail	Porto Vent				South	Clear	DE
28				Sail	Medication				South	Clear	DE
28	08 13	08 14	08 15	Yacht	Special R	08 20	7	19	South	Clear	DE
28	08 38	08 39	08 40	Yacht	Black Island	08 44	6	23	South	Clear	DE
28	08 53	08 54	08 55	Yacht	Shamrock	08 59	6	26	South	Clear	DE
28	09 02	09 03	09 04	Sport Fisher	Rachel Marie	09 09	7	22	South	Clear	DE
28				Motor Boat	Sea Time				South	Clear	DE
28	09 45	09 46	09 47	Trawler	Sand Dollar	09 53	8	19	South	Clear	DE
28				Yacht	Satori				South	Clear	DE
28				Motor Boat	Island Girl				South	Clear	DE
28	10 37	10 38	10 39	Power Boat	ARORA 4	10 47	10	33	South	Clear	DE
28				Sail	Chasing Rainbows				South	Clear	DE
28				Trawler	Wild Goose				South	Clear	DE
28				Yacht	Enigma				South	Clear	DE

NORTH CAROLINA DEPARTMENT OF TRANSPORTATION

BRIDGE OVER Alligator River

RIVER AT Sandy Point

ROUTE US 64

REPORT OF DRAW OPENING FOR MONTH OF

October

2019

#25

DATE	TIME VESSEL SIGNALLED	TIME GATES CLOSED	DRAW FULLY OPEN	KIND OF VESSEL	NAME OR NUMBER OF VESSEL	TIME GATES ARE OPENED	DELAY DUE TO BRIDGE OPENING	NO. OF VEHICLES DELAYED	REMARKS	WEATHER WHEN BOAT WAS PASSING THROUGH	NAME OF OPERATOR
28	1050	1051	1052	Power Boat	SUN FIV	1102	12	36	South	Clear	DE
28	/	/	/	CAT	SEA ROSA II	/	/	/	South	Clear	DE
28	/	/	/	TRAWLER	CAPRILLA	/	/	/	South	Clear	DE
28	/	/	/	TRAWLER	TREVANDA	/	/	/	South	Clear	DE
28	/	/	/	SAIL	BLANCA	/	/	/	South	Clear	DE
28	/	/	/	SAIL	FLIGHT RICK	/	/	/	South	Clear	DE
28	1112	1113	1114	TRAWLER	WY RAY	1125	13	36	South	Clear	DE
28	/	/	/	SAIL	WIND FALL	/	/	/	South	Clear	DE
28	/	/	/	SAIL	HAVEN	/	/	/	South	Clear	DE
28	/	/	/	SAIL	ANN	/	/	/	South	Clear	DE
28	/	/	/	SAIL	RAINY DAY	/	/	/	South	Clear	DE
28	/	/	/	SAIL	JAMI	/	/	/	South	Clear	DE
28	/	/	/	YATCH	SALTY LADY	/	/	/	South	Clear	DE
28	1125	1126	1127	SAIL	MUSTY HEAT	1135	10	31	South	Clear	DE
28	/	/	/	SAIL	NO LIMITS	/	/	/	South	Clear	DE
28	/	/	/	SAIL	HAWK	/	/	/	South	Clear	DE
28	/	/	/	SAIL	NECESSY	/	/	/	South	Clear	DE
28	1147	1148	1149	YATCH	RELALO DELL	1158	11	42	South	Clear	DE
28	/	/	/	TRAWLER	JACK	/	/	/	South	Clear	DE
28	/	/	/	CAT	LYEVA	/	/	/	South	Clear	DE
28	/	/	/	Power Boat	SPRAY	/	/	/	South	Clear	DE
28	1205	1206	1207	SAIL	SAIL LAVA	1212	7	24	South	Clear	DE
28	/	/	/	SAIL	STELLALLA	/	/	/	South	Clear	DE
28	1223	1224	1225	SAIL	WILD CHILD	1235	12	39	South	Clear	DE
28	/	/	/	SAIL	RIVER KING	/	/	/	South	Clear	DE
28	/	/	/	YATCH	SHACK TINE	/	/	/	South	Clear	DE
28	/	/	/	CAT SAIL	NUMERIC MONDAY	/	/	/	South	Clear	DE
28	/	/	/	CAT SAIL	POCKET	/	/	/	South	Clear	DE
28	/	/	/	SAIL	LIBERTY	/	/	/	South	Clear	DE
28	/	/	/	SAIL	SOUTHERN CROSS	/	/	/	South	Clear	DE
28	/	/	/	SAIL	BETWEEN THE SHEAR	/	/	/	South	Clear	DE

40

51

NORTH CAROLINA DEPARTMENT OF TRANSPORTATION

BRIDGE OVER Alligator River

RIVER AT Sandy Point

ROUTE US 64

REPORT OF DRAW OPENING FOR MONTH OF October

2019

Page # 26

DATE	TIME VESSEL SIGNALLED	TIME GATES CLOSED	DRAW FULLY OPEN	KIND OF VESSEL	NAME OR NUMBER OF VESSEL	TIME GATES ARE OPENED	DELAY DUE TO BRIDGE OPENING	NO. OF VEHICLES DELAYED	REMARKS	WEATHER WHEN BOAT WAS PASSING THROUGH	NAME OF OPERATOR
28	1255	1256	1257	Trawler	Therapy Line	1309	14	22	South	Clear	DE
28	/	/	/	SAIL	Broke Rudder	/	/	/	South	Clear	DE
28	/	/	/	SAIL	Jarpi	/	/	/	South	Clear	DE
28	/	/	/	Tug	Island Pilite	/	/	/	North	Clear	DE
28	/	/	/	Power Boat	Miss Army	/	/	/	North	Clear	DE
28	1314	1315	1316	SAIL	FRANKIE	1320	6	22	South	Clear	DE
28	1332	1333	1334	SAIL	Bees Knees	1338	6	26	South	Clear	BS
28	1339	1340	1341	SAIL	Dixie Lou	1348	9	23	South	clear	BS
28	1352	1353	1354	SAIL	Haven	1359	7	30	South	clear	BS
28	/	/	/	SAIL	Lanakai	/	/	/	South	clear	BS
28	1410	1411	1412	SAIL	No Name Blue & White	1417	7	33	South	clear	BS
28	1424	1425	1426	motor yacht	Gray Gaze	1432	8	20	South	clear	BS
28	1451	1452	1453	SAIL	Jay To Be	1459	8	27	South	clear	BS
28	/	/	/	cat sail	Double Eagle	/	/	/	South	clear	BS
28	1507	1508	1509	motor vessel	Stepping Stone	1520	13	38	South	clear	BS
28	/	/	/	SAIL	Wave Finder	/	/	/	South	clear	BS
28	/	/	/	motor vessel	Enjoy	/	/	/	South	clear	BS
28	1524	1525	1526	motor vessel	Seduction	1531	7	28	North	clear	BS
28	1655	1656	1657	SAIL	Christina	1703	8	27	South	Clear	BS
28	0252	0253	0254	Tug	RANGER	0305	19	4	South	Partly Cloudy	MM
29	0656	0657	0658	Tug	Island Girl	0706	10	28	South	PC	MM
29	0726	0727	0728	Trawler	Lady Di	0733	7	17	South	PC	MM
29	0747	0748	0749	Yacht	Wonderbird	0753	6	7	South	PC	MM
29	/	/	/	Trawler	Perfect Lady	/	/	/	South	PC	MM
29	0810	0811	0812	SAIL	Desiree	0817	7	9	South	PC	MM
29	/	/	/	Trawler	Irish Lady	/	/	/	South	PC	MM
29	0829	0830	0831	Sportfish	DONNA G	0838	9	16	South	PC	MM
29	/	/	/	Trawler	My Way Too	/	/	/	South	PC	MM
29	0931	0932	0933	SAIL	Magnolia	0938	7	12	North	PC	MM
29	1011	1012	1013	SAIL	Second Wind	1018	7	24	South	PC	MM
29	/	/	/	Trawler	Sunfish	/	/	/	South	PC	MM

57

NORTH CAROLINA DEPARTMENT OF TRANSPORTATION

BRIDGE OVER Alligator River

RIVER AT Sandy Point

ROUTE US 64

REPORT OF DRAW OPENING FOR MONTH OF October 2019

#27

DATE	TIME VESSEL SIGNALLED	TIME GATES CLOSED	DRAW FULLY OPEN	KIND OF VESSEL	NAME OR NUMBER OF VESSEL	TIME GATES ARE OPENED	DELAY DUE TO BRIDGE OPENING	NO. OF VEHICLES DELAYED	REMARKS	WEATHER WHEN BOAT WAS PASSING THROUGH	NAME OF OPERATOR
29	/	/	/	Power Vessel	Frost Bite	/	/	/	South	PC	NM
29	1021	1022	1023	Power Cat	Sundance Endeavor	1028	7	21	South	PC	NM
29	/	/	/	SAIL	Autumn Bone	/	/	/	South	PC	NM
29	1034	1035	1036	Yacht	Margaret Anne	1040	6	18	South	PC	NM
29	1043	1044	1045	Trawler	Moravia Star	1054	11	38	South	PC	NM
29	/	/	/	Motor Vessel	Andrigo	/	/	/	South	PC	NM
29	/	/	/	Sail Cat	Sunrise	/	/	/	South	PC	NM
29	/	/	/	Trawler	Amy Excuse	/	/	/	South	PC	NM
29	/	/	/	Sail	Tommy's Row	/	/	/	South	PC	NM
29	/	/	/	Power Vessel	Blue Hull	/	/	/	South	PC	NM
29	1059	1100	1101	Trawler	Lady Fine	1106	7	24	South	Clear	NM
29	/	/	/	Sail	Sundance	/	/	/	South	Clear	NM
29	/	/	/	Sail	Boreas Blue	/	/	/	South	Clear	NM
29	/	/	/	Sail	Equinox	/	/	/	South	Clear	NM
29	1109	1110	1111	Sail	Solare	1116	7	16	South	Clear	NM
29	/	/	/	Sail	Wind Magic	/	/	/	South	Clear	NM
29	/	/	/	Trawler	Deating	/	/	/	South	Clear	NM
29	1121	1122	1123	Sail	T. L. Guda Lim	1128	7	14	South	Clear	NM
29	/	/	/	Sail	Miss Corbin	/	/	/	South	Clear	NM
29	/	/	/	Sail	Marley	/	/	/	South	Clear	NM
29	1137	1138	1139	Motor Vessel	Propops	1143	6	19	South	Clear	NM
29	1146	1147	1148	Trawler	Grace	1153	7	21	South	Clear	NM
29	/	/	/	Sail	Oceancoast	/	/	/	South	Clear	NM
29	1210	1211	1212	Sail	Shobo	1218	8	29	South	Clear	NM
29	/	/	/	Sail	Impetuous	/	/	/	South	Clear	NM
29	/	/	/	Sail Cat	Folly Adeu	/	/	/	South	Clear	NM
29	1223	1224	1225	Sail Cat	Do Wad ditty	1231	8	20	South	Clear P	NM
29	/	/	/	Power Cat	Capestric	/	/	/	South	Clear P	NM
29	/	/	/	Trawler	Peaceful Time	/	/	/	South	Clear P	NM
29	/	/	/	Sail	Amoret	/	/	/	South	PC	NM
29	1254	1255	1256	Trawler	Sienna	1300	6	27	South	PC	NM

NORTH CAROLINA DEPARTMENT OF TRANSPORTATION

BRIDGE OVER Alligator River

RIVER AT Sandy Point

ROUTE US 64

REPORT OF DRAW OPENING FOR MONTH OF October 2019

#28

DATE	TIME VESSEL SIGNALLED	TIME GATES CLOSED	DRAW FULLY OPEN	KIND OF VESSEL	NAME OR NUMBER OF VESSEL	TIME GATES ARE OPENED	DELAY DUE TO BRIDGE OPENING	NO. OF VEHICLES DELAYED	REMARKS	WEATHER WHEN BOAT WAS PASSING THROUGH	NAME OF OPERATOR
29	/	/	/	SAIL	Island Queen	/	/	/	South	PC	MM
29	1323	1324	1325	TRAWLER	Kathy Knot	1330	7	9	South	PC	MM
29	1508	1509	1510	CAT	Hybean	1516	8	36	South	P.C.	RP
29	1610	1611	1612	Sail	Seaward Hull	1617	7	25	North	P.C.	RP
29	1641	1642	1643	Sail	Queen of Hearts	1648	7	22	South	Cloudy	RP
29	1704	1705	1706	TRAWLER	Sweet Baby	1711	7	31	South	Cloudy	RP
30	0214	0215	0216	TUG	RL	0224	10	1	South	cloudy	RP
30	0715	0716	0717	YACHT	Island Office	0721	6	23	South	Cloudy	MM
30	0734	0735	0736	TRAWLER	Pursuit	0740	6	9	South	Cloudy	MM
30	0757	0758	0759	SAIL	Into the Mystic	0804	7	17	South	Cloudy	MM
30	0807	0808	0809	SAIL	Gabriella	0814	7	14	South	Cloudy	MM
30	0818	0819	0820	TRAWLER	Deputy	0826	8	24	South	Cloudy	MM
30	/	/	/	SAIL	Tranquility	/	/	/	South	Cloudy	MM
30	/	/	/	MotorVessel	Sunset	/	/	/	South	Cloudy	MM
30	/	/	/	SAIL	Ransom	/	/	/	South	Cloudy	MM
30	0829	0830	0831	SAIL	Wind Song II	0837	8	23	South	Cloudy	MM
30	/	/	/	YACHT	Alta Ocean	/	/	/	South	Cloudy	MM
30	0859	0859	0900	MotorVessel	Freebird	0906	7	9	South	Cloudy	MM
30	/	/	/	YACHT	Amazing Grace	/	/	/	South	Cloudy	MM
30	1002	1003	1004	YACHT	Sea Rose	1009	7	17	South	Cloudy	MM
30	/	/	/	SportFish	My Bonus	/	/	/	South	Cloudy	MM
30	1014	1015	1016	YACHT	Big Sexy	1020	6	9	South	Cloudy Rain	MM
30	/	/	/	TRAWLER	It will do	/	/	/	South	Cloudy Rain	MM
30	1024	1025	1026	SAIL	Apibee	1032	8	18	South	Cloudy Rain	MM
30	/	/	/	SAIL	Tamaraoptal	/	/	/	South	Cloudy Rain	MM
30	1034	1035	1036	CAT SAIL	Mon Kai	1041	7	17	South	Cloudy	MM
30	/	/	/	SAIL	Hoodless	/	/	/	South	Cloudy	MM
30	1053	1054	1055	MotorVessel	Blue Raposa	1100	7	8	South	Cloudy	MM
30	1107	1108	1109	TRAWLER	Wendover Rest	1116	9	21	South	Cloudy	MM
30	/	/	/	TRAWLER	Peggy	/	/	/	South	Cloudy	MM
30	1122	1121	1122	TRAWLER	Harmony	1133	11	29	South	Cloudy	MM



NORTH CAROLINA DEPARTMENT OF TRANSPORTATION

BRIDGE OVER Alligator River

RIVER AT Sandy Point

ROUTE US 64

REPORT OF DRAW OPENING FOR MONTH OF

October

2019

#29

DATE	TIME VESSEL SIGNALLED	TIME GATES CLOSED	DRAW FULLY OPEN	KIND OF VESSEL	NAME OR NUMBER OF VESSEL	TIME GATES ARE OPENED	DELAY DUE TO BRIDGE OPENING	NO. OF VEHICLES DELAYED	REMARKS	WEATHER WHEN BOAT WAS PASSING THROUGH	NAME OF OPERATOR
30	/	/	/	Motorvessel	Rendezvous	/	/	/	South	Cloudy	MM
30	/	/	/	Trawler	Simple Life	/	/	/	South	Cloudy	MM
30	/	/	/	Yacht	CoCo	/	/	/	South	Cloudy	MM
30	1137	1138	1139	Sail	Blue Moon	1143	6	22	South	Cloudy	MM
30	1152	1153	1154	Sail	Hoopili	1159	7	21	South	Cloudy	MM
30	/	/	/	Sail	Destiny	/	/	/	South	Cloudy	MM
30	/	/	/	Sail	Jade Moon	/	/	/	South	Cloudy	MM
30	1201	1202	1203	Sail	Night Hawk	1210	9	29	South	Cloudy	MM
30	/	/	/	Trawler	Carlseyo	/	/	/	South	Cloudy	MM
30	/	/	/	Sail	Fulub	/	/	/	South	Cloudy	MM
30	/	/	/	Spotfish	Whiskey Nine	/	/	/	South	Cloudy	MM
30	/	/	/	Power Vessel	Wanderer	/	/	/	South	Cloudy	MM
30	1214	1215	1216	SAIL	Holiday	1220	6	2	South	Cloudy	MM
30	1226	1227	1228	Yacht	GUNAIR	1233	7	17	South	Cloudy	MM
30	/	/	/	SAIL	About Time	/	/	/	South	Cloudy	MM
30	1242	1243	1244	Sail	Unity	1250	8	19	South	Cloudy-Rain	MM
30	/	/	/	Sail	SEA ROOM	/	/	/	South	Cloudy-Rain	MM
30	1301	1302	1303	Yacht	Poseidon	1307	6	11	South	Cloudy-Rain	MM
30	1314	1315	1316	Sail	Wild Irish Rose	1321	7	17	South	Cloudy-Rain	MM
30	1421	1422	1423	Sail	Grace	1430	9	23	South	cloudy	BS
30	1441	1442	1443	Sail	Nexus	1448	7	19	South	cloudy	BS
30	1522	1523	1524	Sail	Hell Cat. Mary	1531	9	26	South	cloudy	BS
30	1535	1536	1537	motor yacht	Diamond Days	1544	9	32	South	cloudy	BS
30	/	/	/	Sail	Dream Weaver	/	/	/	South	cloudy	BS
30	/	/	/	Sail	Bell Motire	/	/	/	South	cloudy	BS
30	1805	1806	1807	Trawler	Together	1812	7	20	South	cloudy	BS
30	1923	1924	1925	Tug	Island Explorer	1933	10	31	North	cloudy	BS
31	0705	0706	0707	SAIL	Quintano	0714	9	33	South	Cloudy Rain	MM
31	0718	0719	0720	Motorvessel	TUGNACIOUS	0724	6	21	South	Cloudy Rain	MM
31	0728	0729	0730	Trawler	Beryl W	0735	7	7	South	Cloudy	MM
31	/	/	/	SAIL	NIVA	/	/	/	South	Cloudy	MM

NORTH CAROLINA DEPARTMENT OF TRANSPORTATION

BRIDGE OVER Alligator River

RIVER AT Sandy Point

ROUTE US 64

REPORT OF DRAW OPENING FOR MONTH OF October

2019

# 30

DATE	TIME VESSEL SIGNALLED	TIME GATES CLOSED	DRAW FULLY OPEN	KIND OF VESSEL	NAME OR NUMBER OF VESSEL	TIME GATES ARE OPENED	DELAY DUE TO BRIDGE OPENING	NO. OF VEHICLES DELAYED	REMARKS	WEATHER WHEN BOAT WAS PASSING THROUGH	NAME OF OPERATOR
31	0757	0758	0759	Tug	RANGER	0807	10	29	North	Cloudy Fog Rain	MM
31	0810	0811	0812	Power Vessel	Southern Belle	0816	6	12	South	Cloudy Fog Rain	MM
31	0836	0837	0838	CAT Sail	Think Twice	0843	7	31	South	Cloudy Fog Rain	MM
31				Trawler	Pachob				South	Cloudy	MM
31	0905	0906	0907	Trawler	Blue Horizon	0912	7	16	South	Cloudy	MM
31	0918	0919	0920	Yacht	Tumble Home	0924	6	17	South	Cloudy	MM
31	0933	0934	0935	Trawler	Showtime	0940	7	28	South	Cloudy	MM
31	1030	1031	1032	Yacht	Pretty Lady	1037	7	19	South	Cloudy	MM
31				Power Vessel	Miracle				South	PC	MM
31	1045	1046	1047	Power Vessel	Sea Safari	1051	6	15	North	PC	MM
31	1054	1055	1056	Trawler	Eel Game	1100		18	South	PC	MM
31				Motor Vessel	Celebrity				South	PC	MM
31	1214	1215	1216	Sportfish	Got Game	1220	6	19	South	PC	MM
31				Power Vessel	Fly Trap				South	Cloudy	MM
31	1236	1237	1238	Sail	Perseus	1242	6	11	South	PC	MM
31	1304	1305	1306	Motor Vessel	Bunaway	1310	6	28	South	PC	MM
31	1429	1430	1431	Trawler	GAXIE	1436	7	43	South	PC	B.M
31	1459	1500	1501	M.T. Vessel	Boomerang	1506	7	20	South	PC	B.M
31	1534	1535	1536	Tug	Island Girl	1548	14	60+	North	PC	B.M
31	-	-	-	CAT SAIL	Regenro	-	-	-	South	PC	B.M

NORTH CAROLINA DEPARTMENT OF TRANSPORTATION

BRIDGE OVER Alligator River

REPORT OF DRAW OPENING FOR MONTH OF November RIVER AT Sandy Point

ROUTE US 64

DATE	TIME VESSEL SIGNALLED	TIME GATES CLOSED	DRAW FULLY OPEN	KIND OF VESSEL	NAME OR NUMBER OF VESSEL	TIME GATES ARE OPENED	DELAY DUE TO BRIDGE OPENING	NO. OF VEHICLES DELAYED	REMARKS	WEATHER WHEN BOAT WAS PASSING THROUGH	NAME OF OPERATOR
1	0722	0723	0724	SAIL CAT	Eloi De Jema	0729	7	23	South	Clear	NM
1	0820	0821	0822	SAIL	Metal Fun II	0826	6	19	South	Clear	NM
1	0834	0835	0836	TRAWLER	Wolfie	0843	9	22	South	Clear	NM
1	/	/	/	SAIL	Scout	/	/	/	South	Clear	NM
1	0920	0921	0922	TRAWLER	ORION V	0927	7	9	South	Clear	NM
1	0931	0932	0933	YACHT	The Cottage	0937	6	18	South	Clear	NM
1	1012	1013	1014	TRAWLER	MANK KU	1019	7	23	South	Clear	NM
1	/	/	/	YACHT	Q & A	/	/	/	South	Clear	NM
1	/	/	/	TRAWLER	Travelers	/	/	/	South	Clear	NM
1	1033	1034	1035	SAIL	Nakai	1040	7	22	South	Clear	NM
1	/	/	/	TRAWLER	Magic II	/	/	/	South	Clear	NM
1	/	/	/	TRAWLER	New Horizons	/	/	/	South	Clear	NM
1	1046	1047	1048	Motor Vessel	Black Pearl	1053	7	26	South	Clear	NM
1	1100	1101	1102	SAIL	Villa	1107	7	21	South	Clear	NM
1	/	/	/	SAIL	Sail Latitude	/	/	/	South	Clear	NM
1	/	/	/	Powerboat	Wake up Call	/	/	/	South	Clear	NM
1	1115	1116	1117	YACHT	Decipleship	1122	7	8	South	Clear	NM
1	1128	1109	1110	TRAWLER	Katie M	1135	7	24	South	Clear	NM
1	/	/	/	TRAWLER	Enure	/	/	/	South	Clear	NM
1	1148	1149	1150	TRAWLER	Her Fault II	1156	8	31	South	Clear	NM
1	/	/	/	SAIL	Spill Wave	/	/	/	South	Clear	NM
1	/	/	/	SAIL	Cinderella	/	/	/	South	Clear	NM
1	1200	1201	1202	YACHT	Fog Dog	1208	8	32	South	Clear	NM
1	/	/	/	SAIL	Lady Christa	/	/	/	South	Clear	NM
1	/	/	/	SAIL	Luna Sea	/	/	/	South	Clear	NM
1	1216	1217	1218	TRAWLER	Katapos	1222	6	17	South	Clear	NM
1	1225	1226	1227	SAIL	Chiquita	1231	6	20	South	Clear	NM
1	1235	1236	1237	SAIL	OALee	1242	7	39	South	Clear	NM
1	/	/	/	Motor Vessel	Bel Espri	/	/	/	South	Clear	NM
1	/	/	/	Cat Sail	Sand Box	/	/	/	South	Clear	NM
1	1252	1253	1254	Motor Vessel	Blue Pearl	1259	7	16	South	Clear	NM

NORTH CAROLINA DEPARTMENT OF TRANSPORTATION

BRIDGE OVER Alligator River

RIVER AT Sandy Point

ROUTE US 64

REPORT OF DRAW OPENING FOR MONTH OF

November

2019

#2

DATE	TIME VESSEL SIGNALLED	TIME GATES CLOSED	DRAW FULLY OPEN	KIND OF VESSEL	NAME OR NUMBER OF VESSEL	TIME GATES ARE OPENED	DELAY DUE TO BRIDGE OPENING	NO. OF VEHICLES DELAYED	REMARKS	WEATHER WHEN BOAT WAS PASSING THROUGH	NAME OF OPERATOR
1	1307	1308	1309	Sail	Spendrift	1314	7	19	South	Clear	MM
1	1344	1345	1346	motor vessel	More Better	1353	9	32	North	clear	BS
1	1424	1425	1426	Sail	Odyssey	1431	7	46	South	clear	BS
1	—	—	—	Sail	Knot Head	—	—	—	South	clear	BS
1	1437	1438	1439	motor vessel	Winter	1445	8	28	South	clear	BS
1	1500	1501	1502	Sail	Sun	1510	10	37	South	clear	BS
1	—	—	—	Sail	W. H. Goyal	—	—	—	South	clear	BS
1	—	—	—	Sail	Turvalu	—	—	—	South	clear	BS
1	1544	1545	1546	Sail	Dejance	1551	07	52	South	clear	BS
1	1601	1602	1603	Trawler	Catherine	1608	07	44	South	clear	BS
1	1952	1953	1954	Tug	Island Girl	2002	10	30	South	clear	BS
2	2356	2357	2358	Tug	Island Explorer	0005	9	2	South	clear	BS
2	0530	0531	0532	Tug	Island Pilot	0540	10	21	South	clear	BS
2	0650	0651	0652	YACHT	Oblivious	0657	7	25	South	clear	BM
2	0724	0725	0726	Trawler	Change in Attitude	0731	7	14	South	clear	BM
2	0745	0746	0747	Trawler	Hein Site	0746	6	21	South	clear	BM
2	0756	0757	0758	Trawler	Magic	0804	8	27	South	clear	BM
2	0829	0830	0831	Motor Vessel	Fergin Affair	0838	9	39	South	clear	BM
2	—	—	—	CAT Power	Nicked Cook	—	—	—	South	clear	BM
2	—	—	—	Trawler	Compass Rose	—	—	—	South	clear	BM
2	—	—	—	Spot Fish	Lady B	—	—	—	South	clear	BM
2	—	—	—	Trawler	Rosie	—	—	—	South	clear	BM
2	0846	0847	0848	SAIL	Joy Star	0853	7	35	South	clear	BM
2	0846	—	—	SAIL	Pea Pod	—	—	—	South	clear	BM
2	0918	0919	0920	SAIL	Endeavor	0928	10	38	South	clear	BM
2	—	—	—	YACHT	Ocean Dancer	—	—	—	South	clear	BM
2	—	—	—	Motor Vessel	Larimar	—	—	—	South	clear	BM
2	—	—	—	Motor Vessel	Wanderer	—	—	—	South	clear	BM
2	—	—	—	YACHT	Montrechet	—	—	—	South	clear	BM
2	0938	0939	0940	CAT Power	Papillon	0945	7	31	South	clear	BM
2	1013	1014	1015	SAIL	Imagine It	1019	6	50+	South	clear	BM

NORTH CAROLINA DEPARTMENT OF TRANSPORTATION

BRIDGE OVER Alligator River

RIVER AT Sandy Point

ROUTE US 64

REPORT OF DRAW OPENING FOR MONTH OF

November

2019

#3

DATE	TIME VESSEL SIGNALLED	TIME GATES CLOSED	DRAW FULLY OPEN	KIND OF VESSEL	NAME OR NUMBER OF VESSEL	TIME GATES ARE OPENED	DELAY DUE TO BRIDGE OPENING	NO. OF VEHICLES DELAYED	REMARKS	WEATHER WHEN BOAT WAS PASSING THROUGH	NAME OF OPERATOR
2	1035	1036	1037	SAIL	Nelleke	1042	7	34	South	clear	BM
2	-	-	-	Trawler	Consulting Time	-	-	-	South	clear	BM
2	1052	1053	1054	SAIL	OASIS	1059	7	38	South	clear	BM
2	-	-	-	Motor Vessel	Lisa Morgan	-	-	-	South	clear	BM
2	1108	1109	1110	Motor Vessel	No Name	1114	10	50+	South	clear	BM
2	-	-	-	SAIL	Lady Lou	-	-	-	South	clear	BM
2	-	-	-	Trawler	Miss Panny	-	-	-	South	clear	BM
2	1121	1122	1123	SAIL	Aubrey Post	1134	13	75+	South	clear	BM
2	-	-	-	SAIL	de moude	-	-	-	South	clear	BM
2	-	-	-	SAIL	No Name	-	-	-	South	clear	BM
2	-	-	-	YACHT	SKOOCH	-	-	-	South	clear	BM
2	-	-	-	YACHT	SABATICAL	-	-	-	South	clear	BM
2	-	-	-	Trawler	Slow Dance	-	-	-	South	clear	BM
2	-	-	-	SAIL	MONASTRUCK	-	-	-	South	clear	BM
2	-	-	-	Motor Vessel	Happy Colors	-	-	-	South	clear	BM
2	-	-	-	Trawler	Cracker Jack	-	-	-	South	clear	BM
2	-	-	-	SAIL	Blu Bayou	-	-	-	South	clear	BM
2	-	-	-	SAIL	NUGGET	-	-	-	South	clear	BM
2	1138	1139	1140	YACHT	SKYLINE	1146	8	40+	South	clear	BM
2	-	-	-	Trawler	Boatel I	-	-	-	South	clear	BM
2	1151	-	-	SAIL	Silver Girl	1201	10	75+	South	clear	BM
2	-	-	-	SAIL	Andante	-	-	-	South	clear	BM
2	-	-	-	Trawler	Emerald Lady	-	-	-	South	clear	BM
2	-	-	-	SAIL	Mary Owen	-	-	-	South	clear	BM
2	-	-	-	SAIL	Escape	-	-	-	South	clear	BM
2	1206	1207	1208	SAIL	Second Wind	1214	8	50+	South	clear	BM
2	-	-	-	SAIL	Morning Dew	-	-	-	South	clear	BM
2	1220	1221	1222	SAIL	Foot Loose	1229	9	50+	South	clear	BM
2	-	-	-	SAIL	Honor	-	-	-	South	clear	BM
2	-	-	-	SAIL	GALABRIEL	-	-	-	South	clear	BM
2	-	-	-	SAIL	JADE	-	-	-	South	clear	BM

NORTH CAROLINA DEPARTMENT OF TRANSPORTATION

BRIDGE OVER Alligator River

RIVER AT Sandy Point

ROUTE US 64

REPORT OF DRAW OPENING FOR MONTH OF November

2019

#4

DATE	TIME VESSEL SIGNALLED	TIME GATES CLOSED	DRAW FULLY OPEN	KIND OF VESSEL	NAME OR NUMBER OF VESSEL	TIME GATES ARE OPENED	DELAY DUE TO BRIDGE OPENING	NO. OF VEHICLES DELAYED	REMARKS	WEATHER WHEN BOAT WAS PASSING THROUGH	NAME OF OPERATOR	
2	-	-	-	SAIL	ODONATA	-	-	-	South	clear	BM	
2	-	-	-	TRAWLER	NO COINCIDENCE	-	-	-	South	clear	BM	
2	1233	1234	1235	SAIL	CREATURE	1239	6	50+	South	clear	BM	
2	-	-	-	SAIL	RING OF LARRY	-	-	-	South	clear	BM	
2	1254	1259	1300	SAIL	VALOR	1305	7	40+	South	clear	BM	
2	1308	1309	1310	SAIL	SWEETWATER	1315	7	50+	South	clear	BM	
2	1323	1324	1325	SAIL	AMADEUS	1332	9	40+	South	clear	BM	
2	-	-	-	SAIL	GRACE FULLY	-	-	-	South	clear	BM	
2	-	-	-	SAIL	GRAY	-	-	-	South	clear	BM	
2	-	-	-	TRAWLER	EVISAY STAR	-	-	-	South	clear	BM	
2	1417	1418	1419	SAIL	MON SORENO	1424	7	21	South	Clear	MM	
2	/	/	/	SAIL	ANDIAGO	/	/	/	South	Clear	MM	
2	1439	1440	1441	SAIL	DEPIANT	1447	8	32	South	Clear	MM	
2	/	/	/	SAIL	LUCKIEST	/	/	/	South	Clear	MM	
2	/	/	/	SAIL	MANGITA	/	/	/	South	Clear	MM	
2	1529	1530	1531	SAIL	SELWEN	1535	6	25	South	PC	MM	
2	1619	1620	1621	SAIL	SEA DICE	1626	7	26	South	PC	MM	
2	3	0629	0630	0631	SAIL	OUR LUCY	0636	7	13	South	PC	BM
3	0643	0644	0645	MOTOR VESSEL	AQUA FOM	0650	7	6	South	PC	BM	
3	0731	0732	0733	CAT SAIL	HONU	0739	8	17	South	PC	BM	
3	-	-	-	SAIL	SEAN	-	-	-	South	PC	BM	
3	-	-	-	SPOT FISH	PORTERHOUSE	-	-	-	South	PC	BM	
3	0746	0747	0748	SAIL	ARTEMIS	0753	7	19	South	clear	BM	
3	0826	0827	0828	SAIL	MARIPOSA	0833	7	35	South	clear	BM	
3	0846	0847	0848	MOTOR VESSEL	FREE TO B	0854	4	31	South	clear	BM	
3	-	-	-	TRAWLER	VALKYRIE	-	-	-	South	clear	BM	
3	0911	0912	0913	SAIL	TIRNA NOG	0920	9	32	South	clear	BM	
3	-	-	-	MOTOR VESSEL	SEAQUEL	-	-	-	South	clear	BM	
3	0938	0939	0940	TRAWLER	MARJURIE ANN	0945	7	50+	South	clear	BM	
3	-	-	-	YACHT	BID TO WIN	-	-	-	South	clear	BM	
3	1015	1014	1015	MOTOR VESSEL	PICOLA	1020	7	40+	South	clear	BM	

NORTH CAROLINA DEPARTMENT OF TRANSPORTATION

BRIDGE OVER Alligator River

RIVER AT Sandy Point

ROUTE US 64

REPORT OF DRAW OPENING FOR MONTH OF November

2019

#5

DATE	TIME VESSEL SIGNALLED	TIME GATES CLOSED	DRAW FULLY OPEN	KIND OF VESSEL	NAME OR NUMBER OF VESSEL	TIME GATES ARE OPENED	DELAY DUE TO BRIDGE OPENING	NO. OF VEHICLES DELAYED	REMARKS	WEATHER WHEN BOAT WAS PASSING THROUGH	NAME OF OPERATOR
3	1027	1028	1029	Yacht	Serendipity	1035	8	40+	South	clear	BM
3	-	-	-	Yacht	Misty	-	-	-	South	clear	BM
3	1045	1046	1047	Sail	Del Fe NA	1052	7	40+	South	clear	BM
3	1055	1056	1057	Sail	OCE	1102	7	50+	South	clear	BM
3	1124	1125	1126	Sail	Friend ship	1132	8	50+	South	clear	BM
3	-	-	-	Sail	JAZZY Lady	-	-	-	South	clear	BM
3	1145	1146	1147	Motor Vessel	KoBAYshi	1152	7	50+	South	clear	BM
3	-	-	-	Motor Vessel	Daddy O	-	-	-	South	clear	BM
3	1205	1206	1207	Trawler	Elusion	1219	9	50+	South	clear	BM
3	-	-	-	Sail	Incentive	-	-	-	South	clear	BM
3	1219	1220	1221	Sail	Roundabout	1226	7	36	South	clear	BM
3	-	-	-	Sail	SEY YA	-	-	-	South	clear	BM
3	1244	1245	1246	Sail	Chrysalis	1251	7	40+	South	clear	BM
3	1304	1305	1306	Sail	Linde	1310	6	32	South	clear	BM
3	1324	1325	1326	Spot Fish	Blue Point	1323	9	50+	North	clear	BM
3	-	-	-	Sail	Lehe Paine	-	-	-	South	clear	BM
3	1341	1342	1343	Sail	Uigyser	1348	7	50+	South	clear	BM
3	-	-	-	Sail	Alexanda	-	-	-	South	clear	BM
3	1432	1433	1434	Trawler	Esmerelda	1440	8	38	South	clear	RP
3	1442	1443	1444	Trawler	Acadia	1449	7	72	South	clear	RP
3	/	/	/	Trawler	Tandem	/	/	/	South	clear	RP
3	1528	1529	1530	Trawler	Serenity	1535	7	43	South	clear	RP
3	1617	1618	1619	Sail	Dalmation	1624	7	41	South	clear	RP
3	2045	2046	2047	TUG	Isl. Girl	2053	8	16	North	clear	RP
3	2106	2107	2108	TUG	Isl. Explorer	2117	11	11	North	clear	RP
4	0617	0618	0619	Trawler	Bull Ship	0624	7	17	South	clear	MM
4	/	/	/	Power Cat	Saul Goodman	/	/	/	South	clear	MM
4	0641	0642	0643	Sail	Emerald Sea	0647	6	8	South	clear	MM
4	0713	0714	0715	Spot Fish	Atlantic Hooker	0721	8	22	South	clear	MM
4	/	/	/	Spot Fish	Deliverance	/	/	/	South	clear	MM
4	/	/	/	Yacht	#550015	/	/	/	South	clear	MM



NORTH CAROLINA DEPARTMENT OF TRANSPORTATION

BRIDGE OVER Alligator River

RIVER AT Sandy Point

ROUTE US 64

REPORT OF DRAW OPENING FOR MONTH OF November

2019

#6

DATE	TIME VESSEL SIGNALLED	TIME GATES CLOSED	DRAW FULLY OPEN	KIND OF VESSEL	NAME OR NUMBER OF VESSEL	TIME GATES ARE OPENED	DELAY DUE TO BRIDGE OPENING	NO. OF VEHICLES DELAYED	REMARKS	WEATHER WHEN BOAT WAS PASSING THROUGH	NAME OF OPERATOR
4	/	/	/	Yacht	Tug A Log	/	/	/	South	Clear	MM
4	/	/	/	Trawler	Produce Perfect	/	/	/	South	Clear	MM
4	0734	0735	0736	Trawler	Slow Cruise	0740	6	11	South	Clear	MM
4	0811	0812	0813	Power Vessel	Wings	0817	6	15	South	Clear	MM
4	0843	0844	0845	Yacht	Ephyrax	0850	7	12	South	Clear	MM
4	/	/	/	SAIL	Vesper	/	/	/	South	Clear	MM
4	0917	0918	0919	Trawler	Scott	0924	7	9	South	Clear	MM
4	/	/	/	Trawler	NO NAME Cream Hill	/	/	/	South	Clear	MM
4	0940	0941	0942	Motor Vessel	UPTICK	0947	7	23	South	Clear	MM
4	0950	0951	0952	SAIL	Columbia	0956	6	4	South	Clear	MM
4	1010	1011	1012	Trawler	Coconuts	1017	7	16	South	Clear	MM
4	/	/	/	Trawler	September	/	/	/	South	Clear	MM
4	/	/	/	Trawler	Raidon-Journo	/	/	/	South	Clear	MM
4	1028	1029	1030	SAIL	Checked Past	1035	7	7	South	Clear	MM
4	1055	1056	1057	CAT SAIL	Vibration	1103	8	21	South	Clear	MM
4	/	/	/	SAIL	Hope	/	/	/	South	Clear	MM
4	1108	1109	1110	SAIL	Rx 142x	1114	6	10	South	Clear	MM
4	1125	1126	1127	SAIL	Moonlight	1134	9	23	South	Clear	MM
4	/	/	/	SAIL	Cuxbarn	/	/	/	South	Clear	MM
4	/	/	/	SAIL	JANADA	/	/	/	South	Clear	MM
4	/	/	/	SAIL	Dappion	/	/	/	South	Clear	MM
4	1139	1140	1141	SAIL	Bulls Eye	1146	7	17	South	Clear	MM
4	/	/	/	Trawler	FLANOR	/	/	/	South	Clear	MM
4	1148	1149	1150	Trawler	NO Agenda	1155	7	28	South	Clear	MM
4	/	/	/	SAIL	SeaLife	/	/	/	South	Clear	MM
4	1207	1208	1209	SAIL	Kenderin	1216	9	18	South	Clear	MM
4	/	/	/	SAIL	Canberra	/	/	/	South	Clear	MM
4	/	/	/	SAIL	Cancha	/	/	/	South	Clear	MM
4	1257	1258	1259	Power Vessel	O SEA D	1303	6	15	South	Clear	MM
4	1320	1321	1322	SAIL	Shilo	1332	12	27	South	Clear	MM
4	/	/	/	SAIL	Everlasting	/	/	/	South	Clear	MM

Willow

NORTH CAROLINA DEPARTMENT OF TRANSPORTATION

BRIDGE OVER Alligator River

RIVER AT Sandy Point

ROUTE US 64

REPORT OF DRAW OPENING FOR MONTH OF

November

2019

#7

DATE	TIME VESSEL SIGNALLED	TIME GATES CLOSED	DRAW FULLY OPEN	KIND OF VESSEL	NAME OR NUMBER OF VESSEL	TIME GATES ARE OPENED	DELAY DUE TO BRIDGE OPENING	NO. OF VEHICLES DELAYED	REMARKS	WEATHER WHEN BOAT WAS PASSING THROUGH	NAME OF OPERATOR
4	1408	1409	1410	Motor Vessel	Sea Lion	1415	7	35	South	Partly Cloudy	BS
4	1418	1419	1420	Motor Vessel	Spontaneity	1426	8	29	South	Partly Cloudy	BS
4	1552	1553	1554	Sail	Hypic	1602	10	35	South	Partly Cloudy	BS
4				Motor Vessel	White Boat No Name				North	Partly Cloudy	BS
4	2136	2137	2138	Tug	Island Girl	2147	11	8	South	P. Cloudy	BS
5	0632	0633	0634	SAIL	Caranor	0640	08	24	South	PC	DE
5	0707	0708	0709	TRAWLER	Vega	0714	07	14	South	PC	DE
5	0727	0728	0729	SAIL	Dageny	0736	09	29	South	PC	DE
5				SAIL	Wild Music				South	PC	DE
5	0805	0806	0807	TRAWLER	SWAN NEST	0813	8	23	South	PC	DE
5				SAIL	Flat Bottom Red				South	PC	DE
5				TRAWLER	Judy Fish				South	PC	DE
5	0820	0821	0822	YACHT	Blue Jack	0828	8	21	South	PC	DE
5				YACHT	Jenkie Montey				South	PC	DE
5	0857	0858	0859	Tug	Lepapa	0903	6	20	South	PC	DE
5	0920	0921	0922	TRAWLER	Proud Mary	0930	10	33	South	CY	DE
5				SAIL	Flounder				South	CY	DE
5	0936	0937	0938	Power Boat	My Rose	0943	7	16	South	CY	DE
5				Sportfish	Breath Easy	0943	7	16	South	CY	DE
5	0955	0956	0957	SAIL	Torpid	1002	7	24	South	CY	DE
5	1025	1026	1027	YACHT	OSLOWARD	1038	8	36	South	CY	DE
5	1045	1046	1047	TRAWLER	Eight Bells	1055	10	9	South	CY	DE
5				TRAWLER	Waypoint				South	CY	DE
5	1112	1113	1114	SAIL	Quis mi	1120	8	13	South	CY	DE
5				SAIL	Liberty 51				South	CY	DE
5	1150	1151	1152	SAIL	Last Chance	1207	17	34	South	CY Rain	DE
5				SAIL	Right Now				South	CY Rain	DE
5				SAIL	Sa B Dun Tanch				South	CY Rain	DE
5				TRAWLER	Sea Horse				South	CY Rain	DE
5				SAIL	Sea Striper				South	CY Rain	DE
5				SAIL	Ness aty				South	CY RAIN	DE

NORTH CAROLINA DEPARTMENT OF TRANSPORTATION

BRIDGE OVER Alligator River

RIVER AT Sandy Point

ROUTE US 64

REPORT OF DRAW OPENING FOR MONTH OF

November

2019

#8

DATE	TIME VESSEL SIGNALLED	TIME GATES CLOSED	DRAW FULLY OPEN	KIND OF VESSEL	NAME OR NUMBER OF VESSEL	TIME GATES ARE OPENED	DELAY DUE TO BRIDGE OPENING	NO. OF VEHICLES DELAYED	REMARKS	WEATHER WHEN BOAT WAS PASSING THROUGH	NAME OF OPERATOR
5	1150	1151	1152	SAIL	Sea Arie	1207	17	34	South	Cy RAIN	DE
5					Sea Otter				South	Cy RAIN	DE
5					Minedetails				South	Cy RAIN	DE
5					Fare Patch				South	Cy RAIN	DE
5	1235	1236	1237	SAIL	OFF Watch	1242	7	25	South	Cy	DE
5	1315	1316	1317	YATCH	Fina Approach	1328	8	19	South	Cy	DE
5				YATCH	Sea PR				South	Cy	DE
5				YATCH	Pence ORS				South	Cy	DE
5	1334	1335	1336	Power Cat	Catapulte	1344	7	29	South	Cloudy	MM
5				Power Vessel	Blue Chip				South	Cloudy	MM
5	1348	1349	1350	SAIL	Monarch	1354	6	11	South	Cloudy	MM
5	1415	1416	1417	Motor Vessel	Wright Again	1421	6	9	South	Cloudy - Rain	MM
5	1630	1631	1632	Cruise Liner	Independence	1637	7	31	South	Cloudy	MM
5	1710	1711	1712	Motor Vessel	Credico	1716	6	14	South	Cloudy	MM
5	2059	2100	2101	TUG	Island Pilot	2107	8	8	North	Cloudy Rain	MM
6	0625	0626	0627	SAIL	KATHERN	0632	7	36	South	PC	DE
6	0635	0636	0637	YACHT	Jessie Kocum	0642	7	13	South	PC	DE
6	0645	0646	0647	YACHT	NAN	0653	8	18	South	PC	DE
6	0723	0724	0725	YACHT	SKILLSS	0732	9	21	South	PC	DE
6	0735	0736	0737	YACHT	NO VACANY	0742	7	17	South	PC	DE
6	0752	0753	0754	SAIL	NO NAME	0810	8	22	South	PC	DE
6				YACHT	KILL BOX				South	PC	DE
6				Spot Fisher	Olona Hollis				South	PC	DE
6	0813	0814	0815	Power Cat	MUSIC TUCKIT	0825	12	27	South	C	DE
6				SAIL	Mud Egg Cove				South	C	DE
6				SAIL	Coatic Island				South	C	DE
6				SAIL	SALT SHAKER				South	C	DE
6	0840	0841	0842	Cat	LAW 40	0853	13	31	South	C	DE
6				SAIL	Le BAN				South	C	DE
6				cat	NIVINE				South	C	DE
6				SAIL	SARGO				South	C	DE

16

NORTH CAROLINA DEPARTMENT OF TRANSPORTATION

BRIDGE OVER Alligator River

RIVER AT Sandy Point

ROUTE US 64

REPORT OF DRAW OPENING FOR MONTH OF

November

2019

#9

DATE	TIME VESSEL SIGNALLED	TIME GATES CLOSED	DRAW FULLY OPEN	KIND OF VESSEL	NAME OR NUMBER OF VESSEL	TIME GATES ARE OPENED	DELAY DUE TO BRIDGE OPENING	NO. OF VEHICLES DELAYED	REMARKS	WEATHER WHEN BOAT WAS PASSING THROUGH	NAME OF OPERATOR
6	0905	0906	0907	Power Boat	Amg bel	0913	8	33	South	C	DE
6				Power Boat	Pal Mato				South	C	DE
6	0940	0941	0942	TRAWLER	Knot to us	0953	13	46	South	C	DE
6				SAIL	Har p				South	C	DE
6				SAIL	Lyara				South	C	DE
6				SAIL	Barbra #101				South	C	DE
6				YACHT	Weddy				South	C	DE
6	958	959	1000	YACHT	Deviate	1005	7	37	South	C	DE
6	1018	1019	1020	SAIL	Whip NUT	1030	12	29	South	C	DE
6				YACHT	Princess of Tides				South	C	DE
6				Power Boat	Betty Sue				South	C	DE
6				Power Boat	Negrasso Time				South	C	DE
6	1042	1042	1044	Power Boat	Poke man	1050	8	13	South	C	DE
6				SAIL	Harvest Moon				South	C	DE
6				YACHT	Co Co				North	C	DE
6	1113	1114	1115	SAIL	Aragnu-	1123	10	44	South	C	DE
6				Cat	Mystic				South	C	DE
6				Power Boat	Revolution				South	C	DE
6	1130	1131	1132	TRAWLER	Weight Walker	1138	8	24	South	C	DE
6				TRAWLER	Sunny Girl				South	C	DE
6	1147	1148	1149	TRAWLER	Stacy Lynn	1154	7	16	South	C	DE
6	1215	1216	1217	SAIL	Rock shot	1221	6	20	South	C	DE
6	1238	1239	1240	SAIL	Stumpy Girl	1245	7	18	South	C	DE
6	1302	1303	1304	YACHT	Lady Jane II	1310	8	18	South	C	DE
6	1319	1320	1321	YACHT	LATITUDE	1326	7	23	South	C	DE
6	-	-	-	SAIL	MYSTIC	-	-	-	South	C	DE
6	1341	1342	1343	YACHT	Princess Michele 1346	1346	7	25	South	C	BM
6	1350	1351	1352	SAIL	VAGAN MAN 1357	1357	7	33	South	C	BM
6	-	-	-	SAIL	White	-	-	-	South	C	BM
6	1517	1518	1519	SAIL	Sore Luser	1525	8	34	South	C	BM
6	-	-	-	SAIL	Princess Michele	-	-	-	South	C	BM

27

NORTH CAROLINA DEPARTMENT OF TRANSPORTATION

BRIDGE OVER Alligator River

RIVER AT Sandy Point

ROUTE US 64

REPORT OF DRAW OPENING FOR MONTH OF

November

2019

#10

DATE	TIME VESSEL SIGNALLED	TIME GATES CLOSED	DRAW FULLY OPEN	KIND OF VESSEL	NAME OR NUMBER OF VESSEL	TIME GATES ARE OPENED	DELAY DUE TO BRIDGE OPENING	NO. OF VEHICLES DELAYED	REMARKS	WEATHER WHEN BOAT WAS PASSING THROUGH	NAME OF OPERATOR
6	1548	1549	1550	SAIL	God speed	1555	7	54	South	C	BM
6	-	-	-	SAIL	God speed	-	-	-	North	C	BM
6	2236	2237	2238	Tug	Island Explorer 2247		11	5	South	PC	BM
7	0622	0623	0624	SAIL	Lura Vida 0629	0629	7	25	South	Clear	NM
7	0646	0647	0648	SAIL	Break Run 0654	0654	8	16	South	Clear	NM
7	/	/	/	SAIL	Seaward Ho	/	/	/	South	Clear	NM
7	/	/	/	CAT SAIL	Sandy Club	/	/	/	South	Clear	NM
7	0700	0701	0702	Yacht	Time & Tide 0706	0706	6	17	South	Clear	NM
7	0738	0739	0740	CAT Power	Lexus CAT 0745	0745	7	8	South	Clear	NM
7	/	/	/	Trawler	Sanucaney	/	/	/	South	Clear	NM
7	0801	0802	0803	Trawler	Miss Marylin 0807	0807	8	27	South	Clear	NM
7	0814	0815	0816	SAIL	Aura Mara 0822	0822	8	22	South	Clear	NM
7	/	/	/	SAIL CAT	Jus Dreaming	/	/	/	South	Clear	NM
7	0829	0830	0831	CAT SAIL	Mabus 0836	0836	7	16	South	Clear	NM
7	/	/	/	Trawler	High Five	/	/	/	South	Clear	NM
7	0842	0843	0844	SAIL	Island Girl 0848	0848	6	18	South	Clear	NM
7	0903	0904	0905	SAIL	Jubilee 0913	0913	10	38	South	PC Clear	NM
7	/	/	/	SAIL	2 Ostragous	/	/	/	South	PC Clear	NM
7	/	/	/	CAT SAIL	LUNA 40	/	/	/	North	PC Clear	NM
7	/	/	/	CAT SAIL	Playa Verde	/	/	/	South	PC Clear	NM
7	/	/	/	SAIL	Finally	/	/	/	South	PC Clear	NM
7	/	/	/	SAIL	Balance	/	/	/	South	PC Clear	NM
7	0924	0925	0926	Trawler	Nikes Away 0932	0932	8	26	South	PC Clear	NM
7	/	/	/	Trawler	Fridayz	/	/	/	South	PC	NM
7	/	/	/	Yacht	ZAZU	/	/	/	South	PC	NM
7	/	/	/	Motor Vessel	Optim 15	/	/	/	South	PC	NM
7	/	/	/	Power Vessel	OFFLINE	/	/	/	South	PC	NM
7	0955	0956	0957	SAIL	VEN LALA 1007	1007	12	32	South	PC	NM
7	/	/	/	SAIL	Salish	/	/	/	South	PC	NM
7	/	/	/	Trawler	Still the One	/	/	/	South	PC	NM
7	/	/	/	Trawler	Miss Lia	/	/	/	South	PC	NM

NORTH CAROLINA DEPARTMENT OF TRANSPORTATION

BRIDGE OVER Alligator River

RIVER AT Sandy Point

ROUTE US 64

REPORT OF DRAW OPENING FOR MONTH OF

November

2019

# 11

DATE	TIME VESSEL SIGNALLED	TIME GATES CLOSED	DRAW FULLY OPEN	KIND OF VESSEL	NAME OR NUMBER OF VESSEL	TIME GATES ARE OPENED	DELAY DUE TO BRIDGE OPENING	NO. OF VEHICLES DELAYED	REMARKS	WEATHER WHEN BOAT WAS PASSING THROUGH	NAME OF OPERATOR
7	/	/	/	Trawler	Rock McBaby	/	/	/	South	PC	NM
7	/	/	/	Trawler	Orion	/	/	/	South	PC	NM
7	/	/	/	Trawler	JAVA	/	/	/	South	PC	NM
7	/	/	/	Trawler	Lady J	/	/	/	South	PC	NM
7	/	/	/	Trawler	Wanderer	/	/	/	South	PC	NM
7	1018	1019	1020	Sail	True North	1027	9	19	South	PC	NM
7	/	/	/	Sail	Katherine	/	/	/	South	PC	NM
7	/	/	/	Yacht	Bull Dog Sally	/	/	/	South	PC	NM
7	/	/	/	Sail	Jubilee	/	/	/	South	PC	NM
7	/	/	/	CAT SAIL	Kiana	/	/	/	South	PC	NM
7	1031	1032	1033	Sail	Graduate	1039	8	18	South	PC	NM
7	/	/	/	SAIL	Joy Ride	/	/	/	South	PC	NM
7	1102	1103	1104	SAIL/CAT	WAKATAKA	1109	7	14	South	PC	NM
7	/	/	/	Yacht	Pilot Time	/	/	/	South	PC	NM
7	1113	1114	1115	SAIL	Puffin	1119	6	23	South	PC	NM
7	1123	1124	1125	SAIL	Sanh Maria	1130	7	16	South	PC	NM
7	1137	1138	1139	SAIL	Sweet Emotion	1142	6	17	South	PC	NM
7	1151	1152	1153	Trawler	Miss P	1157	6	15	South	PC	NM
7	1200	1201	1202	Sportfish	Last Dance	1207	7	17	South	PC	NM
7	/	/	/	Motor Vessel	Caroleuba	/	/	/	South	PC	NM
7	1214	1215	1216	CAT SAIL	Marechal	1220	6	24	South	PC	NM
7	1225	1226	1227	Tri Cat	Wanderer	1232	7	12	South	PC	NM
7	1236	1237	1238	Sail	Piper	1243	7	18	North	PC	NM
7	1251	1252	1253	Sail	Peace Warrior	1258	7	29	South	PC	NM
7	/	/	/	SAIL	Tumbleweed	/	/	/	South	PC	NM
7	1348	1349	1350	SAIL	Escape	1355	7	26	North	PC	NM
7	1400	1401	1402	Yacht	Bens Barge	1410	10	43	South	PC	RP
7	/	/	/	Sportfish	B3	/	/	/	South	PC	RP
7	/	/	/	Trawler	Roundoggle	/	/	/	South	PC	RP
7	1425	1426	1427	YACHT	Bens Barge	1433	8	38	North	P.C.	RP
7	/	/	/	Sail	Desmerada	/	/	/	South	P.C.	RP

NORTH CAROLINA DEPARTMENT OF TRANSPORTATION

BRIDGE OVER Alligator River

RIVER AT Sandy Point

ROUTE US 64

REPORT OF DRAW OPENING FOR MONTH OF

November

2019

# 12

DATE	TIME VESSEL SIGNALLED	TIME GATES CLOSED	DRAW FULLY OPEN	KIND OF VESSEL	NAME OR NUMBER OF VESSEL	TIME GATES ARE OPENED	DELAY DUE TO BRIDGE OPENING	NO. OF VEHICLES DELAYED	REMARKS	WEATHER WHEN BOAT WAS PASSING THROUGH	NAME OF OPERATOR
7	1508	1509	1510	Trawler	Jenny Mae 3	1516	8	45	South	P.C.	RP
7	1800	1801	1802	Tug	Coastal Trader	1809	9	25	South	P.C.	RP
7	1814	1815	1816	Tug	Goose Creek	1823	9	33	South	P.C.	RP
7	1916	1917	1918	Sail	Camlot	1925	9	16	South	P.C.	RP
8	1205	1206	1207	Sport Fish	Persistance 2	1213	8	41	South	PC	BM
8	-	-	-	Motor Vessel	Gigi	-	-	-	South	PC	BM
8	1225	1226	1227	Sport Fish	Per Feet Sea	1232	7	38	South	PC	BM
8	1256	1257	1258	Motor Vessel	Sea Lily	1303	7	50+	South	PC	BM
8	-	-	-	Motor Vessel	Blue	-	-	-	South	PC	BM
8	1333	1334	1335	SAIL	IZZY	1340	7	40+	South	PC	BM
8	1456	1457	1458	Yachts	Blue Jacket	1502	6	29	South	PC	MM
8	1757	1758	1759	SAIL	Smooth Passag	1806	7	41	South	Cloudy	MM
9	0622	0623	0624	SAIL	Cris moth	0629	7	12	South	PC	DE
9	0650	0651	0652	SAIL	SAN CARA	0657	7	10	South	PC	DE
9	0702	0703	0704	TRAWLER	A DER	0720	18	43	South	PC	DE
9	/	/	/	TRAWLER	Devils Cove	/	/	/	South	PC	DE
9	/	/	/	SAIL	Crystal Star	/	/	/	South	PC	DE
9	/	/	/	SAIL	Meredu four	/	/	/	South	PC	DE
9	0740	0741	0742	SAIL	Transquility	0748	8	29	South	PC	DE
9	/	/	/	SAIL	MAVAPTOR	/	/	/	South	PC	DE
9	0757	0758	0759	YACHT	Dream on	0805	8	27	South	PC	DE
9	0814	0815	0816	YACHT	Transquility	0822	8	32	South	PC	DE
9	0845	0846	0847	SAIL	Idle Wild	0857	12	35	South	PC	DE
9	/	/	/	SAIL	ANNA ROSE	/	/	/	South	PC	DE
9	/	/	/	Power Boat	Chesapeake Run	/	/	/	South	PC	DE
9	0902	0903	0904	YACHT	The Good Stuff	0910	8	42	South	PC	DE
9	0934	0935	0936	YACHT	Little Dite	0941	7	28	South	PC	DE
9	1017	1018	1019	YACHT	Summer Star	1027	10	36	South	PC	DE
9	1033	1034	1035	YACHT	Comfort Sultow	1038	6	37	South	PC	DE
9	1056	1057	1058	Cruiser	ALOMTA	1103	7	25	South	PC	DE
9	1115	1116	1117	SAIL	Shantel	1123	8	33	South	PC	DE

19



NORTH CAROLINA DEPARTMENT OF TRANSPORTATION

BRIDGE OVER Alligator River

RIVER AT Sandy Point

ROUTE US 64

REPORT OF DRAW OPENING FOR MONTH OF

November

2019

#13

DATE	TIME VESSEL SIGNALLED	TIME GATES CLOSED	DRAW FULLY OPEN	KIND OF VESSEL	NAME OR NUMBER OF VESSEL	TIME GATES ARE OPENED	DELAY DUE TO BRIDGE OPENING	NO. OF VEHICLES DELAYED	REMARKS	WEATHER WHEN BOAT WAS PASSING THROUGH	NAME OF OPERATOR
9	1115	1116	1117	TRAWLER	MAHI MAHI	1123	8	33	South	PC	DE
9	1130	1131	1132	SAIL	TIE	1140	10	34	South	PC	DE
9				SAIL	Why you				South	PC	DE
9				Power Boat	WARDER STAR				South	PC	DE
9	1157	1158	1159	SAIL	Flounder	1204	7	21	South	PC	DE
9	1240	1241	1242	SAIL	KATY	1246	6	31	South	C	DE
9	1300	1301	1302	TRAWLER	Ceremity	1306	6	34	South	C	DE
9	1322	1323	1323	SAIL	VIVIAL	1328	6	43	South	C	DE
9	1332	1333	1334	SAIL	Gods Spread	1344	12	37	South	C	DE
9				SAIL	PANDA BEAR				South	C	DE
9				TRAWLER	Molly				South	C	DE
9	1349	1350	1351	SAIL	Stella-Maris	1359	10	31	South	C	BS
9	1410	1411	1412	Motor Vessel	Making Memories	1417	7	34	South	C	BS
9				SAIL	Candabile				North	C	BS
9	1434	1435	1436	SAIL	FANTASY	1442	8	29	South	C	BS
9	1453	1454	1455	motor vessel	Island Bum	1501	8	36	South	C	BS
9	1536	1537	1538	motor vessel	Hancho	1544	8	36	South	C	BS
9	1607	1608	1609	TRAWLER	Mama Said Yes	1614	7	37	South	C	BS
9	2148	2149	2150	Tug	Island Pilot	2158	10	19	South	C	BS
10	0637	0638	0639	TRAWLER	White NO NAME	0646	9	9	South	Clear	NM
10				TRAWLER	DOWN EAST II				South	Clear	NM
10				Yacht	Dance Bandfoot				South	Clear	NM
10	0651	0652	0653	PAT SAIL	FRANCISCO	0701	10	17	South	Clear	NM
10				TRAWLER	Brandy Wine				South	Clear	NM
10	0705	0706	0707	PAT SAIL	Nauti Girl	0712	7	10	South	Clear	NM
10	0716	0717	0718	SAIL	No Problem	0723	7	5	South	Clear	NM
10				TRAWLER	Venture				South	Clear	NM
10				TRAWLER	Star				South	Clear	NM
10	0735	0736	0737	TRAWLER	Corp Dem	0744	9	9	South	Clear	NM
10				SAIL	CAROLINA <sup>Soul</sup>				South	Clear	NM
10	0826	0827	0828	Yacht	Blue <sup>ON THE</sup> ROCKS	0832	6	8	South	Clear	NM

NORTH CAROLINA DEPARTMENT OF TRANSPORTATION

BRIDGE OVER Alligator River

RIVER AT Sandy Point

ROUTE US 64

REPORT OF DRAW OPENING FOR MONTH OF November 2019

#14

DATE	TIME VESSEL SIGNALLED	TIME GATES CLOSED	DRAW FULLY OPEN	KIND OF VESSEL	NAME OR NUMBER OF VESSEL	TIME GATES ARE OPENED	DELAY DUE TO BRIDGE OPENING	NO. OF VEHICLES DELAYED	REMARKS	WEATHER WHEN BOAT WAS PASSING THROUGH	NAME OF OPERATOR
10	0835	0836	0837	Trawler	Knot Ready	0841	6	14	South	Clear	MM
10	0848	0849	0850	Sail	Paprika	0857	9	6	South	Clear	MM
10	0930	0931	0932	Yacht	Emidy	0937	7	14	South	Clear	MM
10	0942	0943	0944	Cat Sail	Diamond Sky	0948	6	10	South	Clear	MM
10	0954	0955	0956	Trawler	Liberty	1004	10	38	South	Clear	MM
10	/	/	/	Sail	TAMANO	/	/	/	South	Clear	MM
10	/	/	/	Yacht	Garum Jean	/	/	/	South	Clear	MM
10	/	/	/	Trawler	MOON POINT	/	/	/	South	Clear	MM
10	1009	1010	1011	Sail	Allegria	1017	8	27	South	Clear	MM
10	/	/	/	Trawler	No Fixed Addr	/	/	/	South	Clear	MM
10	/	/	/	Trawler	GARNAK	/	/	/	South	Clear	MM
10	1026	1027	1028	Sail	Rowson	1033	7	14	South	Clear	MM
10	1037	1038	1039	Sportfish	Top Shelf	1044	7	22	South	Clear	MM
10	1047	1048	1049	Sail	Hannah Lee II	1053	7	19	South	Clear	MM
10	1100	1101	1102	Sail	Blaw Saig	1108	8	31	South	Clear	MM
10	1135	1136	1137	Sail	Ababachita	1141	6	29	South	Clear	MM
10	/	/	/	Trawler	Shaw Role	/	/	/	South	Clear	MM
10	/	/	/	Sail	Virace	/	/	/	South	Clear	MM
10	1154	1155	1156	Sail	Jenny	1206	12	41	South	Clear	MM
10	/	/	/	Sail	miles	/	/	/	South	Clear	MM
10	/	/	/	Yacht	Cammon	/	/	/	South	Clear	MM
10	1212	1213	1214	Sail	Gemini	1219	7	31	South	Clear	MM
10	1254	1255	1256	Trawler	Tusparation	1304	10	29	South	Clear	MM
10	/	/	/	Yacht	First Flight	/	/	/	South	Clear	MM
10	1310	1311	1312	Sail	TANTANIA	1317	7	32	South	Clear	MM
10	/	/	/	Sail	Rocelle	/	/	/	South	Clear	MM
10	1344	1345	1346	Sail	Fiesta	1354	10	34	South	Clear	MM
10	/	/	/	Powerboat	Angela Dawn	/	/	/	South	Clear	MM
10	/	/	/	Sail	Lafarge	/	/	/	South	Clear	MM
10	1440	1441	1442	Sail	Walk About	1450	10	59	South	Clear	RP
10	/	/	/	Trawler	Full Bodied Red	/	/	/	South	Clear	RP

NORTH CAROLINA DEPARTMENT OF TRANSPORTATION

BRIDGE OVER Alligator River

RIVER AT Sandy Point

ROUTE US 64

REPORT OF DRAW OPENING FOR MONTH OF

November

2019

#15

DATE	TIME VESSEL SIGNALLED	TIME GATES CLOSED	DRAW FULLY OPEN	KIND OF VESSEL	NAME OR NUMBER OF VESSEL	TIME GATES ARE OPENED	DELAY DUE TO BRIDGE OPENING	NO. OF VEHICLES DELAYED	REMARKS	WEATHER WHEN BOAT WAS PASSING THROUGH	NAME OF OPERATOR
10	1600	1601	1602	Trawler	Changing Course	1602	7	52	South	Clear	RA
10	/	/	/	Trawler	The Hunter	/	/	/	North	Clear	RP
10	1806	1807	1808	Trawler	Calie Mary	1812	6	33	North	Clear	RA
11	0644	0645	0646	Trawler	Island in the Sun	0652	8	19	South	C	BM
11	-	-	-	Spout Fish	Lexie Marie	-	-	-	South	C	BM
11	0714	0715	0716	Trawler	Marisol	0723	9	29	South	C	BM
11	-	-	-	Motor Vessel	Notchess	-	-	-	South	C	BM
11	-	-	-	Trawler	Talulah	-	-	-	South	C	BM
11	-	-	-	Sail	AQUA VIVA	-	-	-	South	C	BM
11	-	-	-	Yacht	Tusmo	-	-	-	South	C	BM
11	0732	0733	0734	Sail	Forest	0740	8	19	South	C	BM
11	0746	0747	0748	CAT Power	Calbuco	0753	7	24	South	C	BM
11	0827	0828	0829	Motor Vessel	RANGER	0839	12	50+	South	C	BM
11	-	-	-	CAT Power	D PATIO	-	-	-	South	C	BM
11	-	-	-	Tug	CAVALIER STATE	-	-	-	South	C	BM
11	-	-	-	Sail	ADA	-	-	-	South	C	BM
11	0852	0853	0854	Motor Vessel	Zimmerman	0859	7	27	South	C	BM
11	0908	0909	0910	Motor Vessel	Double Dividens	0914	6	40+	South	C	BM
11	0928	0929	0930	Yacht	DALL Zorro	0935	7	40+	South	C	BM
11	0945	0946	0947	Sail	SPARTINA	0953	8	40+	South	C	BM
11	-	-	-	Yacht	Southern STAR	-	-	-	South	C	BM
11	-	-	-	Sail	Rudder on scene	-	-	-	South	C	BM
11	1013	1014	1015	Yacht	Positive Latitude	1020	7	50+	South	C	BM
11	-	-	-	Trawler	Moon in Glow	-	-	-	South	C	BM
11	1025	1026	1027	Sail	MAGAN CHANT	1034	9	50+	South	C	BM
11	-	-	-	Sail	Sea Legs	-	-	-	South	C	BM
11	-	-	-	Sail	INDIAN SUMMER	-	-	-	South	C	BM
11	-	-	-	Motor Vessel	SEA GLASS	-	-	-	South	C	BM
11	1052	1053	1054	Trawler	PANACEA	1059	7	28	South	C	BM
11	1124	1125	1126	Sail	LINDA LEE	1131	7	39	South	C	BM
11	1134	1135	1136	Trawler	MARIA	1142	8	40+	South	C	BM

NORTH CAROLINA DEPARTMENT OF TRANSPORTATION

BRIDGE OVER Alligator River

RIVER AT Sandy Point

ROUTE US 64

REPORT OF DRAW OPENING FOR MONTH OF

November

2019

#16

DATE	TIME VESSEL SIGNALLED	TIME GATES CLOSED	DRAW FULLY OPEN	KIND OF VESSEL	NAME OR NUMBER OF VESSEL	TIME GATES ARE OPENED	DELAY DUE TO BRIDGE OPENING	NO. OF VEHICLES DELAYED	REMARKS	WEATHER WHEN BOAT WAS PASSING THROUGH	NAME OF OPERATOR
11	-	-	-	Motor Vessel	TRANQUILITY	-	-	-	South	C	BM
11	1145	1146	1147	Motor Vessel	EAST BY SOUTH 1252	1252	7	27	South	C	BM
11	1155	1156	1157	SAIL	Rapid	1203	8	39	South	C	BM
11	-	-	-	SAIL	Northern BOUND	-	-	-	South	C	BM
11	1210	1211	1212	SAIL	Blue Bird	1218	8	40+	South	C	BM
11	1242	1243	1244	SAIL	shekenia	1250	8	35	South	C	BM
11	-	-	-	Motor Vessel	Molly MacGuire	-	-	-	South	C	BM
11	1311	1312	1313	SAIL	Indigo Lady	1314	7	34	South	C	BM
11	1324	1325	1326	Motor Vessel	As you wish	1332	8	40+	South	C	BM
11	-	-	-	Pilgrim SAIL	-	-	-	-	South	C	BM
11	1338	1339	1340	SAIL	AVA	1345	7	27	South	C	BM
11	1436	1437	1438	SAIL	Tin Lizzie	1443	7	24	South	C	BS
11	1449	1449	1450	SAIL	Dont Wake me up	1458	10	42	South	C	BS
11	-	-	-	Motor Vessel	Lady Jane	-	-	-	South	C	BS
11	1624	1625	1626	Tug	Ranger	1638	14	51	South	C	BS
11	1650	1651	1652	Motor Vessel	OJib	1658	8	25	South	C	BS
11	1840	1841	1842	SAIL	Island Fever	1847	7	17	South	PC	BS
12	0118	0119	0120	Tug	Island Pilot	0128	10	3	North	PC	BS
12	0629	0630	0631	Yacht	JAN MARIE	0636	7	15	South	Cloudy	MM
12	0639	0640	0641	Motor Vessel	Sassy Girl	0646	7	11	South	Cloudy	MM
12	/	/	/	PowerCat	New Hope	/	/	/	South	Cloudy	MM
12	/	/	/	Motor Vessel	New Adventure	/	/	/	South	Cloudy	MM
12	0857	0858	0859	Motor Vessel	New Horizon	0904	7	12	South	Cloudy	MM
12	0915	0916	0917	SAIL	Boiler Boy	0921	6	23	South	Cloudy	MM
12	0952	0953	0954	Yacht	Mermaid Nona	0959	7	15	South	Cloudy	MM
12	1004	1005	1006	TRAWLER	Change of Pace	1011	7	14	South	Cloudy	MM
12	1018	1019	1020	TRAWLER	Caroline Gail	1025	7	21	South	Cloudy	MM
12	1027	1028	1029	TRAWLER	Barbie ANNIE	1034	7	17	South	Cloudy	MM
12	/	/	/	CAT SAIL	Private Island	/	/	/	South	Cloudy	MM
12	1048	1049	1050	SAIL	JASEMAN	1057	9	21	South	Cloudy	MM
12	/	/	/	SAIL	ILLUSION	/	/	/	South	Cloudy	MM

NORTH CAROLINA DEPARTMENT OF TRANSPORTATION

BRIDGE OVER Alligator River

RIVER AT Sandy Point

ROUTE US 64

REPORT OF DRAW OPENING FOR MONTH OF

November

2019

#17

DATE	TIME VESSEL SIGNALLED	TIME GATES CLOSED	DRAW FULLY OPEN	KIND OF VESSEL	NAME OR NUMBER OF VESSEL	TIME GATES ARE OPENED	DELAY DUE TO BRIDGE OPENING	NO. OF VEHICLES DELAYED	REMARKS	WEATHER WHEN BOAT WAS PASSING THROUGH	NAME OF OPERATOR
12	/	/	/	Sail	Fire Fly	/	/	/	South	Cloudy	NM
12	1113	1114	1115	Yacht	Seyon	1120	7	18	South	Cloudy	NM
12	1245	1246	1247	Motor Vessel	Primo Pietro	1251	6	23	South	Cloudy	NM
12	1433	1434	1435	Motor Vessel	Noble	1440	7	27	South	CY, R	BM
12	1558	1559	1600	Ship	AMERICAN STAR	1508	10	32	South	cloudy, R	BM
13	1002	1003	1004	Sail	Leap of Faith	1009	7	25	North	Cloudy	NM
13	/	/	/	Sport Fish	Lucky Dog	/	/	/	South	Cloudy	NM
13	1012	1013	1014	Sail	Yonder	1018	6	12	South	Cloudy	NM
13	1139	1140	1141	Cat Sail	Twin Ship	1145	6	19	South	Cloudy	NM
13	1220	1221	1222	Motor Vessel	BARCETTA	1226	6	10	South	PC	NM
13	1247	1248	1249	Sail	Idle Queen	1254	7	23	South	PC	NM
13	1352	1353	1354	Sail	Bella Monk	1359	7	26	South	PC	NM
13	1438	1439	1440	Sail	Kanga	1447	9	27	South	P.C.	RP
13	/	/	/	Sail	Przen Article	/	/	/	South	P.C.	RP
13	1723	1724	1725	Sail	Aisling	1730	7	37	South	P.C.	RP
13	1739	1740	1741	Sail	Antieod	1746	7	27	South	P.C.	RP
13	2015	2016	2017	TUG	Isl. Pilot	2025	10	12	South	P.C.	RP
14	0455	0456	0457	Sail	Marbella	0502	7	11	South	P.C.	RP
14	0638	0639	0640	TRAWLER	Stout	0648	10	37	South	PC	NM
14	/	/	/	Sail	Just Coast	/	/	/	South	PC	NM
14	0711	0712	0713	TRAWLER	GORA GO SEA	0720	9	23	South	PC	NM
14	/	/	/	TRAWLER	Phoenix	/	/	/	South	PC	NM
14	/	/	/	TRAWLER	Sea Tripper	/	/	/	South	PC	NM
14	/	/	/	Yacht	White - No Name	/	/	/	South	PC	NM
14	0731	0732	0733	Motor Vessel	Bluebird	0737	6	7	South	PC	NM
14	0747	0748	0749	Sail	Foolish Heart	0756	9	19	South	PC	NM
14	/	/	/	SAIL	Miss Piggy	/	/	/	South	PC	NM
14	0901	0902	0903	Motor Vessel	Aeretta	0908	7	16	South	PC	NM
14	/	/	/	Motor Vessel	L' Adventure	/	/	/	South	PC	NM
14	/	/	/	Motor Vessel	Jay Ann	/	/	/	South	PC	NM
14	/	/	/	Motor Vessel	No Regrets	/	/	/	South	PC	NM

NORTH CAROLINA DEPARTMENT OF TRANSPORTATION

BRIDGE OVER Alligator River

RIVER AT Sandy Point

ROUTE US 64

REPORT OF DRAW OPENING FOR MONTH OF

November

2019

#18

DATE	TIME VESSEL SIGNALLED	TIME GATES CLOSED	DRAW FULLY OPEN	KIND OF VESSEL	NAME OR NUMBER OF VESSEL	TIME GATES ARE OPENED	DELAY DUE TO BRIDGE OPENING	NO. OF VEHICLES DELAYED	REMARKS	WEATHER WHEN BOAT WAS PASSING THROUGH	NAME OF OPERATOR
14	0929	0930	0931	Yacht	Very Well	0936	7	15	South	Cloudy	MM
14				Yacht	Aloha Kona				South	Cloudy	MM
14	0941	0942	0943	Yacht	Caree Ann	0949	8	16	South	Cloudy	MM
14	1010	1011	1012	Tug	Ranger	1024	14	24	North	Cloudy	MM
14				Sail	Rathy				South	Cloudy	MM
14				TRAWLER	Spirit Away				South	Cloudy	MM
14				TRAWLER	Spectre				South	Cloudy	MM
14				SAIL	Traveler				South	Cloudy	MM
14				SAIL	The Dog House				South	Cloudy	MM
14				TRAWLER	Elegante				South	Cloudy	MM
14				SAIL	AZUR				South	Cloudy	MM
14	1032	1033	1034	TRAWLER	Nor Aster	1039	7	18	South	Cloudy	MM
14				SAIL	Alaigo				South	Cloudy	MM
14				Yacht	To Be				South	Cloudy	MM
14	1043	1044	1045	SAIL	Cam Mia	1050	7	15	South	Cloudy	MM
14				SAIL	Catch 22				South	Cloudy	MM
14				SAIL	White-Cross- No Name				South	Cloudy	MM
14	1101	1102	1103	SAIL	Apple Sue	1108	7	17	South	Cloudy	MM
14				SAIL	Antandrita				South	Cloudy	MM
14	1124	1125	1126	SAIL	DONE Dreaming	1131	7	21	South	Cloudy	MM
14	1136	1137	1138	SAIL	Lost Time	1142	6	14	South	Cloudy	MM
14	1151	1152	1153	SAIL	LA Sondald	1158	7	28	South	Cloudy	MM
14	1212	1213	1214	SAIL	SARA LOU	1219	7	20	South	Cloudy	MM
14				SAIL	Lilia				South	Cloudy	MM
14	1317	1318	1319	SAIL	AIR COOL	1325	8	16	South	Cloudy	MM
14				SAIL	Liberte				South	Cloudy	MM
14	1328	1329	1330	SAIL	Little Tern	1335	7	21	South	Cloudy	MM
14	1514	1515	1516	SAIL	Tieve OWNA	1521	7	29	South	cloudy	BM
14	1608	1609	1610	Tug	Island Explorer	1618	10	49	North	cloudy	BM
14	1637	1638	1639	Motor Vessel	Bella Mia	1644	7	40+	South	cloudy	BM
14	-	-	-	Tranler	ADA GIO	-	-	-	South	cloudy	BM

NORTH CAROLINA DEPARTMENT OF TRANSPORTATION

BRIDGE OVER Alligator River

RIVER AT Sandy Point

ROUTE US 64

REPORT OF DRAW OPENING FOR MONTH OF November

2019

#19

DATE	TIME VESSEL SIGNALLED	TIME GATES CLOSED	DRAW FULLY OPEN	KIND OF VESSEL	NAME OR NUMBER OF VESSEL	TIME GATES ARE OPENED	DELAY DUE TO BRIDGE OPENING	NO. OF VEHICLES DELAYED	REMARKS	WEATHER WHEN BOAT WAS PASSING THROUGH	NAME OF OPERATOR
14	1705	1706	1707	Sail	Evergreen	1712	7	30	South	cloudy	BM
14	1743	1744	1745	Yacht	Sea To Sea	1750	7	36	South	cloudy	BM
14	1938	1939	1940	Sail	Restless	1947	9	17	South	cloudy	BM
14	-	-	-	Trawler	TAU Aug	-	-	-	South	cloudy	BM
14	1955	1956	1957	Sail	Sails Call	2003	8	8	South	cloudy	BM
14	2022	2023	2024	Sail	INPUTS	2029	7	9	North	cloudy	BM
15	0632	0633	0634	Sail	Gyphus Gale	0640	8	12	South	for Cloudy Rain	NM
15	0646	0647	0648	Motor Vessel	Bimini Shelter	0652	6	16	South	for Cloudy Rain	NM
15	0739	0740	0741	Yacht	Real Slick	0746	7	22	South	for Cloudy Rain	NM
15	/	/	/	Yacht	Dream Fever	/	/	/	South	for Cloudy Rain	NM
15	0757	0758	0759	Motor Vessel	Here's the Thing	0804	7	28	South	for Cloudy Rain	NM
15	0839	0840	0841	Yacht	Mauntica	0845	6	9	South	for Cloudy Rain	NM
15	0854	0855	0856	Yacht	On Leave	0901	7	18	South	for Cloudy Rain	NM
15	/	/	/	Motor Vessel	Marrinette	/	/	/	South	for Cloudy Rain	NM
15	0915	0916	0917	Yacht	Island Girl	0922	7	14	South	for Cloudy Rain	NM
15	/	/	/	Motor Vessel	Ascots	/	/	/	South	for Cloudy Rain	NM
15	0926	0927	0928	Sportfish	Inshallah	0932	6	20	South	for Cloudy Rain	NM
15	0944	0945	0946	Yacht	Entisor	0951	7	19	South	for Cloudy Rain	NM
15	1122	1123	1124	Trawler	First Flight	1129	7	17	South	for Cloudy Rain	NM
15	1143	1144	1145	Sail	Atalita	1150	7	14	South	for Cloudy Rain	NM
15	1153	1154	1155	Sail	Hopes & Dreams	1201	8	18	South	for Cloudy Rain	NM
15	1221	1222	1223	Yacht	AZIMUT	1227	6	11	South	for Cloudy Rain	NM
18	0638	0639	0640	Trawler	Pappas Dream	0647	9	17	South	for Cloudy	NM
18	/	/	/	Trawler	Loungan	/	/	/	South	for Cloudy	NM
18	0655	0656	0657	Yacht	Miss Gigi	0701	6	15	South	for Cloudy	NM
18	0705	0706	0707	Sail	NORMA GEAR	0712	7	21	South	for Cloudy	NM
18	0728	0729	0730	Sail	noon	0736	8	31	South	for Cloudy	NM
18	/	/	/	Sportfish	New <sup>white</sup> vessel	/	/	/	South	for Cloudy	NM
18	/	/	/	Sportfish	Reel Fun	/	/	/	South	for Cloudy	NM
18	/	/	/	Sportfish	Abosulet	/	/	/	South	for Cloudy	NM
18	/	/	/	Sportfish	Forever Young	/	/	/	South	for Cloudy	NM



NORTH CAROLINA DEPARTMENT OF TRANSPORTATION

BRIDGE OVER Alligator River

RIVER AT Sandy Point

ROUTE US 64

REPORT OF DRAW OPENING FOR MONTH OF

November

2019

#20

DATE	TIME VESSEL SIGNALLED	TIME GATES CLOSED	TIME DRAW FULLY OPEN	KIND OF VESSEL	NAME OR NUMBER OF VESSEL	TIME GATES ARE OPENED	DELAY DUE TO BRIDGE OPENING	NO. OF VEHICLES DELAYED	REMARKS	WEATHER WHEN BOAT WAS PASSING THROUGH	NAME OF OPERATOR
18	0740	0741	0742	Yacht	Seven C's	0747	7	15	South	Fog Cloudy	NM
18				Yacht	Mavalisa				South	Fog Cloudy	NM
18				Yacht	Memory Maker				South	Fog Cloudy	NM
18				Motor Vessel	NO-NAME				South	Fog Cloudy	NM
18	0752	0753	0754	SAIL	Trident	0759	7	14	South	Fog Cloudy	NM
18	0809	0810	0811	SAIL	Kissmit	0816	7	12	South	Fog Cloudy	NM
18				SAIL	Niva				South	Fog Cloudy	NM
18	0930	0931	0932	Motor Vessel	CINCO	0937	7	15	South	Fog Cloudy	NM
18				Spout Fish	D&O				South	Fog Cloudy	NM
18	0956	0957	0958	Trawler	Duck Runner	1003	7	10	South	Fog Cloudy	NM
18				Cat Sail	Sons the Day				South	Fog Cloudy	NM
18	1026	1027	1028	SAIL	SOO VOSE	1033	7	9	South	Fog Cloudy	NM
18	1042	1043	1044	Trawler	Bay Wolf	1049	7	18	South	Fog Cloudy	NM
18	1124	1125	1126	Spout Fish	Top Notch	1131	7	11	South	Fog Cloudy	NM
18				Cat Sail	Agility				South	Fog Cloudy	NM
18	1134	1135	1136	SAIL	Blindless	1141	7	16	South	Fog Cloudy	NM
18	1157	1158	1159	SAIL	Fire Dog	1205	8	14	South	Fog Cloudy	NM
18				SAIL	A RUN				South	Fog Cloudy	NM
18	1209	1210	1211	SAIL	SOLARI	1218	9	21	South	Fog Cloudy	NM
18				SAIL	YARA				South	Fog Cloudy	NM
18				SAIL	Blue Hill no name				South	Fog Cloudy	NM
18	1223	1224	1225	SAIL	Avia	1230	7	19	South	Fog Cloudy	NM
18	1231	1232	1233	Cat Sail	Only Sead	1237	6	12	South	Fog Cloudy	NM
18	1322	1323	1324	SAIL	Blue Spirit	1331	9	14	South	Fog Cloudy	NM
18				SAIL	no-name Blue-White				South	Fog Cloudy	NM
18				SAIL	Camelia				South	Fog Cloudy	NM
18	1422	1423	1424	Motor Vessel	Dash	1431	9	22	South	Fog Cloudy	BS
18	1545	1546	1547	SAIL	Juinqui	1553	8	34	South	Fog Cloudy	BS
18	1602	1603	1604	SAIL	Felisha	1612	10	37	South	Fog Cloudy	BS
18				Tug	Island Explorer				South	Fog Cloudy	BS
18	1615			SAIL	Golden Bell	1623	8	22	South	Fog Cloudy	BS

NORTH CAROLINA DEPARTMENT OF TRANSPORTATION

BRIDGE OVER Alligator River

RIVER AT Sandy Point

ROUTE US 64

REPORT OF DRAW OPENING FOR MONTH OF November

2019

#21

DATE	TIME VESSEL SIGNALLED	TIME GATES CLOSED	DRAW FULLY OPEN	KIND OF VESSEL	NAME OR NUMBER OF VESSEL	TIME GATES ARE OPENED	DELAY DUE TO BRIDGE OPENING	NO. OF VEHICLES DELAYED	REMARKS	WEATHER WHEN BOAT WAS PASSING THROUGH	NAME OF OPERATOR
18 -	—	—	—	SAIL	Lisa Maria	—	—	—	South	Fog Cloudy	BS
18	1657	1658	1659	Sail	Maelle	1707	10	27	South	Fog Cloudy	BS
18	—	—	—	SAIL	Rachet	—	—	—	South	Fog Cloudy	BS
18	2302	2303	2304	motor rescue	Knee Deep	2310	8	3	South	Cloudy	BS
18	2324	2325	2326	Tug	Coastal Trader	2333	9	2	North	cloudy	BS
19	0150	0151	0152	Tug	Island Girl	0202	12	3	North	cloudy	BS
19	0338	0339	0340	Tug	Island Pilot	0348	10	1	North	cloudy	BS
19	0630	0631	0632	TRAWLER	MARGARIE	0639	9	16	South	Cloudy	DE
19	—	—	—	—	Wet Coming	0639	10	—	South	Cloudy	DE
19	0725	0726	0727	SAIL	FELESA	0732	07	23	North	Cloudy	DE
19	0742	0743	0744	YATCH	going Home	0749	07	18	South	Cloudy	DE
19	0800	0801	0802	SAIL	FELESA	0807	07	15	South	Cloudy	DE
19	—	—	—	Power Boat	Rose	—	—	—	South	Cloudy	DE
19	0855	0856	0857	TRAWLER	Spring Fever	0900	6	18	South	Cloudy	DE
19	0955	0956	0957	TRAWLER	Fish Camp	1012	17	26	South	Cloudy	DE
19	—	—	—	SAIL	ARCADA	—	—	—	South	Cloudy	DE
19	—	—	—	SAIL	PRISM	—	—	—	South	Cloudy	DE
19	—	—	—	SAIL	SARA PIVA	—	—	—	South	Cloudy	DE
19	—	—	—	SAIL	HAMILTON	—	—	—	South	Cloudy	DE
19	1030	1031	1032	TRAWLER	sw-meer	1039	21	28	South	Cloudy	DE
19	—	—	—	TRAWLER	Wgokemere	—	—	—	South	Cloudy	DE
19	—	—	—	TRAWLER	myetic	—	—	—	South	Cloudy	DE
19	—	—	—	SAIL	Haphend	—	—	—	South	Cloudy	DE
19	—	—	—	TRAWLER	Last Chance	—	—	—	South	Cloudy	DE
19	1052	1053	1054	TRAWLER	Super Duck	1100	19	16	South	Cloudy	DE
19	—	—	—	SAIL	Mahine	—	—	—	South	Cloudy	DE
19	—	—	—	SAIL	Cacule	—	—	—	South	Cloudy	DE
19	1105	1106	1107	SAIL	143	1015	10	15	South	Cloudy	DE
19	—	—	—	SAIL	Laugh	—	—	—	South	Cloudy	DE
19	—	—	—	SAIL	Dejario	—	—	—	South	Cloudy	DE
19	1120	1121	1122	SAIL	Vingasa	1131	11	21	South	Cloudy	DE

17

24

NORTH CAROLINA DEPARTMENT OF TRANSPORTATION

BRIDGE OVER Alligator River

RIVER AT Sandy Point

ROUTE US 64

REPORT OF DRAW OPENING FOR MONTH OF

November

2019

#22

DATE	TIME VESSEL SIGNALLED	TIME GATES CLOSED	DRAW FULLY OPEN	KIND OF VESSEL	NAME OR NUMBER OF VESSEL	TIME GATES ARE OPENED	DELAY DUE TO BRIDGE OPENING	NO. OF VEHICLES DELAYED	REMARKS	WEATHER WHEN BOAT WAS PASSING THROUGH	NAME OF OPERATOR
19	1120	1121	1122	CAT	Edna Kell	1131	11	21	South	Cy	DE
19	/	/	/	CAT	Wiggle	/	/	/	South	Cy	DE
19	/	/	/	SAIL	Saguel	/	/	/	South	Cy	DE
19	1145	1146	1147	SAIL	Tycho	1155	15	26	South	Cy	DE
19	/	/	/	SAIL	Blue Lutes	/	/	/	South	Cy	DE
19	/	/	/	Trawler	Imagine	/	/	/	South	Cy	DE
19	/	/	/	SAIL	Nautus Dredger	/	/	/	South	Cy	DE
19	/	/	/	SAIL	MAGNOLIA	/	/	/	South	Cy	DE
19	/	/	/	SAIL	Sea Jay	/	/	/	South	Cy	DE
19	/	/	/	Trawler	Ho Bo	/	/	/	South	Cy	DE
19	1233	1234	1235	SAIL	LITTLE GIRL	1238	6	6	South	Cy	DE
19	/	/	/	SAIL	Robin Colol	/	/	/	South	Cy	DE
19	1312	1313	1314	SAIL	Northwind	1320	8	8	South	Cy	DE
19	/	/	/	SAIL	Toad	/	/	/	South	Cy	DE
19	1340	1341	1342	SAIL	ANNA MICHAEL	1347	7	26	South	Cy	DE
19	/	/	/	SAIL	Yellow Sail Boat	/	/	/	South	Cy	DE
19	1406	1407	1408	SAIL	CHI	1413	7	19	South	Cloudy	RP
19	1512	1513	1514	SAIL	Polonia	1520	8	28	South	Cloudy	RP
19	1604	1605	1606	YACHT	Claabella	1611	7	26	South	Cloudy	RP
19	1844	1845	1846	SAIL	Miles Ahead	1852	8	10	South	Cloudy	RP
19	1936	1937	1938	TUG	Isl. Girl	1945	9	9	South	Cloudy	RP
20	0640	0641	0642	YACHT	Centraband	0646	6	11	South	PCy	DE
20	0718	0719	0720	SAIL	Wander Star	0724	6	12	South	PCy	DE
20	0745	0746	0747	SAIL	Sun Burst	0853	8	20	South	PCy	DE
20	0815	0816	0817	Spord Fish	New Boat	0823	8	17	South	C	DE
20	/	/	/	Power Boat	Broom Army	/	/	/	South	C	DE
20	0832	0833	0834	YACHT	Blue Horizon	0840	8	22	South	C	DE
20	0855	0856	0857	YACHT	Rose of Sham	0902	7	14	South	C	DE
20	0920	0921	0922	SAIL	Chasing Orin	0930	10	17	South	C	DE
20	/	/	/	Power Boat	NO NAME	/	/	/	South	C	DE
20	/	/	/	Trawler	Pretty Lady	/	/	/	South	C	DE

33

10

NORTH CAROLINA DEPARTMENT OF TRANSPORTATION

BRIDGE OVER Alligator River

RIVER AT Sandy Point

ROUTE US 64

REPORT OF DRAW OPENING FOR MONTH OF November

2019

#23

DATE	TIME VESSEL SIGNALLED	TIME GATES CLOSED	DRAW FULLY OPEN	KIND OF VESSEL	NAME OR NUMBER OF VESSEL	TIME GATES ARE OPENED	DELAY DUE TO BRIDGE OPENING	NO. OF VEHICLES DELAYED	REMARKS	WEATHER WHEN BOAT WAS PASSING THROUGH	NAME OF OPERATOR
20	0943	0944	0945	SAIL	NO NAME	0949	6	18	South	C	DE
20	0950	0951	0952	SAIL	Beladree	1002	12	20	South	C	DE
20	/	/	/	SAIL	YEAYA	/	/	/	South	C	DE
20	/	/	/	TRAWLER	OFF III	/	/	/	South	C	DE
20	/	/	/	TRAWLER	Beladree	/	/	/	South	C	DE
20	1012	1013	1014	TRAWLER	NATALIST	1020	8	13	South	C	DE
20	1048	1049	1050	TRAWLER	WILLOW	1058	10	20	South	C	DE
20	1202	1203	1204	CAT	Glory Days	1208	6	12	South	C	DE
20	1217	1218	1219	CAT	MARIA FALLY	1224	7	18	South	C	DE
20	1233	1234	1235	CAT	Hobes	1242	9	9	South	C	DE
20	1255	1256	1257	SAIL	WILLY WANKER	1303	8	21	South	C	DE
20	/	/	/	SAIL	SWAN	/	/	/	South	C	DE
20	1307	1308	1309	YACHT	NANNIE-3.6	1314	7	16	South	C	DE
20	1418	1419	1420	motor vessel	Hereda	1425	7	33	South	C	BS
20	1439	1440	1441	Sail	Perspective	1447	8	21	South	Peq	BS
20	1749	1750	1751	Sail	Miss Piggy	1756	7	20	North	Peq	BS
20	2002	2003	2004	Sail	NO NAME	2011	9	8	South	C	BS
20	2205	2206	2207	Tug	Coastal Trader	2215	10	6	North	C	BS
21	0340	0341	0342	Tug	Island Explorer	0350	10	-0-	North	C	BS
21	0651	0652	0653	SAIL	Bumble Bee	0659	8	31	South	Clear	NM
21	/	/	/	TRAWLER	White No Name	/	/	/	South	Clear	NM
21	0707	0708	0709	Motor Vessel	Black Beauty	0713	6	19	South	Clear	NM
21	0717	0718	0719	Sail	EMMA	0724	7	14	South	Clear	NM
21	/	/	/	Motor Vessel	Duffy Ellen	/	/	/	South	Clear	NM
21	/	/	/	Motor Vessel	SKYLARK	/	/	/	South	Clear	NM
21	0737	0738	0739	YACHT	DACHA	0744	7	12	South	Clear	NM
21	0818	0819	0820	SAIL	ToLoga	0826	8	17	South	Clear	NM
21	/	/	/	TRAWLER	Southern Star	/	/	/	South	Clear	NM
21	0835	0836	0837	Motor Vessel	Adventure	0841	6	19	South	Clear	NM
21	0907	0908	0909	Sail	Onward	0914	7	27	South	Clear	NM
21	/	/	/	SAIL	SheC	/	/	/	South	Clear	NM

NORTH CAROLINA DEPARTMENT OF TRANSPORTATION

BRIDGE OVER Alligator River

RIVER AT Sandy Point

ROUTE US 64

REPORT OF DRAW OPENING FOR MONTH OF

November

2019

#24

DATE	TIME VESSEL SIGNALLED	TIME GATES CLOSED	DRAW FULLY OPEN	KIND OF VESSEL	NAME OR NUMBER OF VESSEL	TIME GATES ARE OPENED	DELAY DUE TO BRIDGE OPENING	NO. OF VEHICLES DELAYED	REMARKS	WEATHER WHEN BOAT WAS PASSING THROUGH	NAME OF OPERATOR
21	0917	0918	0919	Trawler	Crossroads	0924	7	15	South	Clear	MM
21	0935	0936	0937	Yacht	Dog House	0945	10	17	South	Clear	MM
21	/	/	/	Sail	Jaly	/	/	/	South	Clear	MM
21	/	/	/	Trawler	Stow <sup>A</sup> Way	/	/	/	South	Clear	MM
21	0950	0951	0952	Yacht	Air Time	0957	7	26	South	Clear	MM
21	1015	1016	1017	Sail	Sedgewick	1028	13	24	South	Clear	MM
21	/	/	/	Yacht	Kingslinn	/	/	/	South	Clear	MM
21	/	/	/	Sail	Lea K	/	/	/	South	Clear	MM
21	1044	1045	1046	Trawler	Metrical	1050	6	21	North	Clear	MM
21	1053	1054	1055	Yacht	Salty Accord	1059	6	23	South	Clear	MM
21	1113	1114	1115	Trawler	Yesterday	1119	6	9	South	Clear	MM
21	1132	1133	1134	Yacht	Migrator 1	1139	7	18	South	Clear	MM
21	1211	1212	1213	Sail	Blue & White	1219	8	22	South	Clear	MM
21	1319	1320	1321	Tri Cat Sail	SAVANNA	1326	7	33	South	Clear	MM
21	1330	1331	1332	Sail	Coochie	1336	6	21	South	Clear	MM
21	1342	1343	1344	Sail	MAKAKINER	1349	7	25	South	Clear	MM
21	/	/	/	Sail	Meredith	/	/	/	South	Clear	MM
21	1432	1433	1434	Sail	Sage The Union	1443	11	24	South	P.C.	RP
21	1446	1447	1448	Sail	S D Anne 2	1456	10	28	South	P.C.	RP
21	/	/	/	Sail	Dream On	/	/	/	South	P.C.	RP
21	1558	1559	1600	Sail	Elsie May	1605	7	29	South	P.C.	RP
21	1733	1734	1735	TUG	Isl. Girl	1741	8	52	North	P.C.	RP
22	0450	0451	0452	TUG	Isl. Explorer	0458	8	5	South	P.C.	RP
22	0620	0621	0622	Fishing Trawler	Time	0627	7	23	South	PC	MM
22	0712	0713	0714	Trawler	Electric Hybrid	0718	6	17	South	PC	MM
22	0725	0726	0727	Spot Fish	Soup	0731	6	18	South	PC	MM
22	/	/	/	Spot Fish	Perfect Timing	/	/	/	South	PC	MM
22	0753	0754	0755	Spot Fish	INSURE	0800	7	19	South	PC	MM
22	/	/	/	Yacht	Tivoli	/	/	/	South	PC	MM
22	0806	0807	0808	Yacht	Gratitude	0813	7	26	South	PC	MM
22	0832	08	08	Motor Vessel	BOS SEA	0838	6	6	South	PC	MM

NORTH CAROLINA DEPARTMENT OF TRANSPORTATION

BRIDGE OVER Alligator River

RIVER AT Sandy Point

ROUTE US 64

REPORT OF DRAW OPENING FOR MONTH OF

November

2019

#25

DATE	TIME VESSEL SIGNALLED	TIME GATES CLOSED	DRAW FULLY OPEN	KIND OF VESSEL	NAME OR NUMBER OF VESSEL	TIME GATES ARE OPENED	DELAY DUE TO BRIDGE OPENING	NO. OF VEHICLES DELAYED	REMARKS	WEATHER WHEN BOAT WAS PASSING THROUGH	NAME OF OPERATOR
22	0910	0911	0912	TRAWLER	MARAN JO	0922	12	23	South	PC	MM
22	/	/	/	Motor Vessel	HELENTIA	/	/	/	South	PC	MM
22	/	/	/	Power Vessel	LOCILLE	/	/	/	South	PC	MM
22	/	/	/	SAIL	HEIBORN	/	/	/	South	PC	MM
22	/	/	/	SAIL	SAR AZEL	/	/	/	South	PC	MM
22	1058	1059	1100	SAIL	NORATCA	1106	8	26	South	PC	MM
22	/	/	/	SAIL	WINDSORA	/	/	/	South	PC	MM
22	1145	1146	1147	SAIL	ORION	1153	8	21	South	Cloudy	MM
22	/	/	/	SAIL	ZEUS	/	/	/	South	Cloudy	MM
22	1156	1157	1158	SAIL	Pineapple	1203	7	17	South	Cloudy	MM
22	1234	1235	1236	Sportfish	RUNAWAY	1240	6	20	South	Cloudy	MM
22	1243	1244	1245	SAIL	Express Mail	1251	7	31	South	Cloudy	MM
22	/	/	/	Sportfish	Deep Trouble	/	/	/	North	Cloudy	MM
22	1305	1306	1307	Sportfish	White NO NAME	1311	6	12	North	Cloudy	MM
22	1322	1323	1324	Motor Vessel	Miss Jean Marie	1328	6	32	South	Cloudy	MM
22	2320	2321	2322	Tug	Island Trader	2330	10	41	South	cloudy	BS
23	0722	0723	0724	SAIL	Virginia Lee	0728	6	7	South	PC	DE
23	0735	0736	0737	Yacht	Captain	0742	7	11	South	PC	DE
23	/	/	/	SAIL	TALLY HO	/	/	/	South	PC	DE
23	0833	0834	0835	Sport fish	MAKUNA MARY	0840	7	16	South	PC	DE
23	0847	0848	0849	CAT	ALEONIA	0853	6	16	South	PC	DE
23	0956	0957	0958	SAIL	JANIPAR MARIE	1004	8	22	South	PC	DE
23	1016	1017	1018	TRAWLER	Cheers	1030	14	31	South	PC	DE
23	/	/	/	P. CAT	Sea Horse	/	/	/	South	PC	DE
23	/	/	/	TRAWLER	AULON	/	/	/	South	PC	DE
23	/	/	/	TRAWLER	LIBERDALE	/	/	/	South	PC	DE
23	1040	1041	1042	TRAWLER	Rambly Rose	1048	8	24	South	PC	DE
23	/	/	/	SAIL	Peace Joy	/	/	/	South	PC	DE
23	1104	1105	1106	SAIL	Vespar	1112	8	19	South	PC	DE
23	1116	1117	1118	TRAWLER	Dream on	1124	10	34	South	PC	DE
27	/	/	/	TRAWLER	Wind Drift	/	/	/	South	PC	DE

NORTH CAROLINA DEPARTMENT OF TRANSPORTATION

BRIDGE OVER Alligator River

RIVER AT Sandy Point

ROUTE US 64

REPORT OF DRAW OPENING FOR MONTH OF November

2019

#26

DATE	TIME VESSEL SIGNALLED	TIME GATES CLOSED	DRAW FULLY OPEN	KIND OF VESSEL	NAME OR NUMBER OF VESSEL	TIME GATES ARE OPENED	DELAY DUE TO BRIDGE OPENING	NO. OF VEHICLES DELAYED	REMARKS	WEATHER WHEN BOAT WAS PASSING THROUGH	NAME OF OPERATOR
23	1116	1117	1118	Trawler	HAVN	1126	10	34	South	Cy	DE
23				SAIL	Night Gallery				South	Cy	DE
23				CAT	Second Chance				South	Cy	DE
23	1217	1218	1219	Trawler	Dorekie	1223	6	27	South	Cy	DE
23	1351	1352	1353	SAIL	Andy Em	1258	7	14	South	Cy	DE
23	2106	2107	2108	SAIL	Beats You Are	2113	7	7	South	Cloudy	RP
24	0405	0406	0407	TUG	Capt. Ed	0415	10	3	North	Cloudy	RP
24	0725	0726	0727	SAIL	JULIA	0734	9	9	South	Cy	DE
24	0755	0756	0757	Power Boat	Cool Lady	0802	7	12	South	C	DE
24				Power Boat	BARRACUDA				South	C	DE
24	0837	0838	0839	Yatch	Marine Max	0844	7	17	South	C	DE
24	0847	0848	0849	Yatch	SEA PIG	0854	7	13	South	C	DE
24				Yatch	Red Hair				South	C	DE
24	0859	0860	0900	Yatch	Sea Doodle	0905	6	11	South	C	DE
24	1048	1049	1050	U.S.C.B Small Boat		1054	6	12	South	C	DE
24	1154	1155	1156	Sport Fish	INTroped	1200	6	24	South	C	DE
24	1230	1231	1232	U.S.C.B Small Boat		1236	6	22	North	C	DE
24	1333	1334	1335	Sport Fish	Oppose Ziffen	1340	7	26	South	C	DE
24	1711	1712	1713	Yacht	Barbara Ann	1717	6	31	North	Clear	MM
25	0701	0702	0703	SAIL	Ocean Strider	0709	8	25	South	C	BM
25	-	-	-	CATSAIL	Grace	-	-	-	South	C	BM
25	0849	0850	0851	Trawler	Stranger	0856	7	27	South	C	BM
25	0909	0910	0911	Motor Vessel	Rocci C	0916	7	31	South	C	BM
25	1000	1001	1002	Yacht	ITs A Blast	1006	6	27	South	C	BM
25	1029	1030	1031	Yacht	Dress Gray	1040	11	40	South	C	BM
25	-	-	-	Trawler	ADABIO	-	-	-	South	C	BM
25	-	-	-	Trawler	Tutto Bene	-	-	-	South	C	BM
25	-	-	-	Trawler	Revelle	-	-	-	South	C	BM
25	-	-	-	Motor Vessel	Breaker Free	-	-	-	South	C	BM
25	-	-	-	Yacht	Our Eden	-	-	-	South	C	BM
25	-	-	-	Motor Vessel	Sea The Day	-	-	-	South	C	BM



NORTH CAROLINA DEPARTMENT OF TRANSPORTATION

BRIDGE OVER Alligator River

RIVER AT Sandy Point

ROUTE US 64

REPORT OF DRAW OPENING FOR MONTH OF November

2019

Page #27

DATE	TIME VESSEL SIGNALLED	TIME GATES CLOSED	DRAW FULLY OPEN	KIND OF VESSEL	NAME OR NUMBER OF VESSEL	TIME GATES ARE OPENED	DELAY DUE TO BRIDGE OPENING	NO. OF VEHICLES DELAYED	REMARKS	WEATHER WHEN BOAT WAS PASSING THROUGH	NAME OF OPERATOR
25	-	-	-	SAIL	Soteria	-	-	-	South	C	BM
25	1047	1048	1049	SAIL	Windfall	1055	4	23	South	C	BM
25	-	-	-	SAIL	Flyin Low	-	-	-	South	C	BM
25	1131	1132	1133	Motor Vessel	Leviche	1138	7	10	South	C	BM
25	-	-	-	Trawler	Kellen	-	-	-	South	C	BM
25	1148	1149	1150	SAIL	Osprey	1146	10	40+	South	C	BM
25	-	-	-	Yacht	Compass Rose	-	-	-	South	C	BM
25	1200	1201	1202	SAIL	Bentana	1207	7	26	South	C	BM
25	1247	1248	1249	CAT SAIL	Kel Joy	1224	7	20	South	C	BM
25	1231	1232	1233	SAIL	Rossaveal	1239	8	25	South	C	BM
25	-	-	-	SAIL	China Sea	-	-	-	South	C	BM
25	-	-	-	Trawler	Two Bells	-	-	-	South	C	BM
25	1310	1311	1312	CAT SAIL	Perfect	1316	6	19	South	C	BM
25	1401	1402	1403	Tug	Island Explorer	1412	11	27	North	C	BM
25	1542	1543	1544	Motor Vessel	Liberty	1551	9	46	South	C	BS
25	/	/	/	SAIL	Blue Nose	/	/	/	South	C	BS
25	2050	2051	2052	Tug	Island Pilot	2100	10	6	South	C	BS
26	0730	07	07	SAIL	Greta-Jane	0737	7	21	South	Clear	NM
26	/	/	/	Trawler	Trawler	/	/	/	South	Clear	NM
26	0931	0932	0933	Yacht	Mikes Away	0938	7	15	South	Clear	NM
26	0952	0953	0954	SAIL	Coronado	0959	7	32	North	Clear	NM
26	1156	1157	1158	SAIL	Moose	1214	18	45	South	Clear	NM
26	/	/	/	SAIL	Dancing Lions	/	/	/	South	Clear	NM
26	/	/	/	SAIL	Rolling Stone	/	/	/	South	Clear	NM
26	1327	1328	1329	SAIL	Laura-Jack	1334	7	16	South	Clear	NM
26	1426	1427	1428	SAIL	Indefense	1433	7	46	South	clear	BM
27	0318	0319	0320	Tug	Island Explorer	0329	11	01	South	clear	BM
27	0752	0753	0754	SAIL	Mama Choco	0800	8	24	South	Clear	DE
27	0845	0846	0847	Yacht	First Light	0855	10	33	South	PC	DE
27	/	/	/	SAIL	Hardy	0855	/	/	South	PC	DE
27	0911	0912	0913	CAT	Marie Dem	0920	9	43	South	PC	DE

NORTH CAROLINA DEPARTMENT OF TRANSPORTATION

BRIDGE OVER Alligator River

RIVER AT Sandy Point

ROUTE US 64

REPORT OF DRAW OPENING FOR MONTH OF

November

2019

Page #28

DATE	TIME VESSEL SIGNALLED	TIME GATES CLOSED	DRAW FULLY OPEN	KIND OF VESSEL	NAME OR NUMBER OF VESSEL	TIME GATES ARE OPENED	DELAY DUE TO BRIDGE OPENING	NO. OF VEHICLES DELAYED	REMARKS	WEATHER WHEN BOAT WAS PASSING THROUGH	NAME OF OPERATOR
27	0911	0912	0913	YACHT	Eddie II	0920	9	43	South	PC	DE
27	0928	0929	0930	TRAWLER	Lucy	0934	6	29	South	PC	DE
27	0940	0924	0942	YACHT	NO EX. USED	0951	11	50+	South	PC	DE
27	/	/	/	Tug	ISLAND BLIT	/	/	/	North	PC	DE
27	1013	1014	1015	TRAWLER	Desperato	1020	7	23	South	PC	DE
27	1640	1641	1642	TUA	Goose Creek	1659	19	100+	North	Cloudy	RP
27	/	/	/	TUG	Rikki S	/	/	/	North	Cloudy	RP
28	0438	0439	0440	SAIL	My Felicia	0445	7	6	South	cloudy	RP
28	0806	0807	0808	SAIL	BALANTA	0815	9	10	South	Clear	MM
28	/	/	/	SAIL	Safina	/	/	/	South	Clear	MM
28	/	/	/	SAIL	Galipa	/	/	/	South	Clear	MM
28	0948	0949	0950	TRAWLER	EREMONT	0955	7	12	South	P. Clear	MM
28	1014	1015	1016	SAIL	Silver Hull	1021	7	14	South	Clear	MM
28	1048	1049	1050	DRIFT SAIL	Idyll	1055	7	31	South	Clear	MM
28	1124	1125	1126	SAIL	Felina	1131	7	15	South	Clear	MM
29	0653	0654	0655	SAIL	Wild Beast	0701	8	9	South	Cloudy	MM
29	0733	0734	0735	Sport Fish	Red Boys	0740	7	27	South	Cloudy	MM
29	/	/	/	Power Vessel	Eleven-Eleven	/	/	/	South	Cloudy	MM
29	0759	0800	0801	SAIL	Katana	0806	7	29	South	Cloudy	MM
29	0843	0844	0845	TRAWLER	Susie Q	0849	6	11	South	Cloudy	MM
29	0902	0903	0904	Tug USCG	ANVIL	0909	7	36	South	P. Cloudy	MM
29	0956	0957	0958	TRAWLER	C.C.	1003	7	24	South	PC	MM
29	1108	1109	1110	Sport Fish	New Boat <sup>NO</sup> NAME	1115	7	42	South	PC	MM
29	/	/	/	SAIL	Andromeda Sol	/	/	/	South	PC	MM
29	1242	1243	1244	SAIL	Allergo	1249	7	37	South	PC	BS
29	1323	1324	1325	SAIL	Second Esk	1330	7	43	South	C	BS
29	1340	1341	1342	SAIL	Meridian	1348	8	28	South	C	BS
30	0243	0244	0245	Tug	Island Explorer	0351	8	6	North	C	BS
30	0625	0627	0628	SAIL	Playhouse	0632	7	16	South	PC	DM
30	0659	0700	0701	Sport Fish	DONT PANIC	0706	7	24	South	PC	BM
30	0740	0741	0742	SAIL	One Love	0747	7	29	South	PC	BM

\* Dredge equipment.



NORTH CAROLINA DEPARTMENT OF TRANSPORTATION

BRIDGE OVER Alligator River

RIVER AT Sandy Point

ROUTE US 64

REPORT OF DRAW OPENING FOR MONTH OF December

2019

Page # 1

DATE	TIME VESSEL SIGNALLED	TIME GATES CLOSED	DRAW FULLY OPEN	KIND OF VESSEL	NAME OR NUMBER OF VESSEL	TIME GATES ARE OPENED	DELAY DUE TO BRIDGE OPENING	NO. OF VEHICLES DELAYED	REMARKS	WEATHER WHEN BOAT WAS PASSING THROUGH	NAME OF OPERATOR
1	0646	0649	0650	TUG	Island Explorer 0659		11	26	South	CY	BM
1	-	-	-	Trawler	Lone Ranger	-	-	-	South	CY	BM
1	0812	0813	0814	Motor Vessel	Tourney 0820		8	29	South	CY R	BM
1	-	-	-	Motor Vessel	My Time	-	-	-	South	CY R	BM
1	0912	0913	0914	Spot Fish	White 0919		7	50+	South	CY R	BM
1	1040	1041	1042	CAT SA. I	Irie Joe 1048		8	50+	South	CY	BM
1	-	-	-	Spot Fish	Dreamcatcher	-	-	-	South	CY	BM
1	1058	1059	1100	Yacht	Blind Date 1105		7	60+	South	CY	BM
1	1112	1113	1114	Yacht	Judith Lynn 1120		8	75+	South	CY R	BM
1	-	-	-	SAIL	White Green	-	-	-	South	CY R	BM
1	1224	1225	1226	Yacht	Serendipity 1231		7	50+	South	CY	BM
1	1310	1311	1312	Power CAT	Lizzie Fish 1316		6	60+	South	CY	BM
1	1335	1335	1336	Yacht	IN PROMATION 1340		6	50+	South	CY	BM
1	2221	2222	2223	TUG	Goose Creek 2228		7	2	South	P.C.	RD.
2	0715	0716	0717	TUG	Alexander Dupp 0725		10	24	South	P.C. R	DE
2	/	/	/	SAIL	SANUARY	/	/	/	South	P.C. R	DE
2	/	/	/	SAIL	Bee A Hawk	/	/	/	South	R R	DE
2	/	/	/	TRAWLER	Follow Me	/	/	/	South	PC R	DE
2	0740	0741	0742	TRAWLER	SHANTI 0748		8	20	South	PC R	DE
2	0803	0804	0805	Yacht	Attoy Vae 0810		7	12	South	PC R	DE
2	0858	0859	0900	Yacht	Spirit 0908		10	23	South	PC R	DE
2	0914	0915	0916	TRAWLER	TWIN CAVE 0922		8	13	South	PC	DE
2	1030	1031	1032	TRAWLER	GOWELL Cove 1038		8	25	South	PC	DE
2	1128	1129	1130	TRAWLER	Pollyso 1142		14	27	South	PC	DE
2	/	/	/	Power Boat	New Boat	/	/	/	South	PC	DE
2	/	/	/	Power Boat	Wolverine	/	/	/	South	PC	DE
2	1205	1206	1207	SAIL	ALANA 1212		7	16	South	PC	DE
2	1223	1224	1225	Power Boat	REVERN 1231		8	14	South	PC	DE
2	/	/	/	SAIL	Mac Surtina	/	/	/	South	PC	DE
2	1236	1237	1238	SAIL	AMITY 1248		8	15	South	PC	DE
2	1314	1315	1316	Sail	Sojourner 1321		7	11	South	PC	BS

NORTH CAROLINA DEPARTMENT OF TRANSPORTATION

BRIDGE OVER Alligator River

RIVER AT Sandy Point

ROUTE US 64

REPORT OF DRAW OPENING FOR MONTH OF December

2019

Page #2

DATE	TIME VESSEL SIGNALLED	TIME GATES CLOSED	DRAW FULLY OPEN	KIND OF VESSEL	NAME OR NUMBER OF VESSEL	TIME GATES ARE OPENED	DELAY DUE TO BRIDGE OPENING	NO. OF VEHICLES DELAYED	REMARKS	WEATHER WHEN BOAT WAS PASSING THROUGH	NAME OF OPERATOR
3	0805	0806	0807	TRAWLER	CHA CHA	0817	12	21	South	C	DE
3	0830	0831	0832	TRAWLER	MAIN SQUARE	0839	9	16	South	C	DE
3	1009	1010	1011	YACHT	Ocean Eight	1015	6	16	South	C	DE
3	1030	1031	1032	TUG	ISLAND GIRL	1042	12	31	South	C	DE
3				SAIL	VA 1978 CC				South	C	DE
3	1057	1058	1059	CAT SAIL	Water MARK	1104	7	16	South	C	DE
3	1120	1121	1122	TRAWLER	ORENG ISLAND	1130	10	17	South	C	DE
3				SAIL	Jambalica				South	C	DE
3	1141	1142	1143	TRAWLER	RR	1147	6	12	South	C	DE
3	1250	1251	1252	Sport fisher	Lucky Lady	1257	7	15	South	C	DE
3				Row Boat	Black Tie A Air				South	C	DE
3	1432	1433	1434	Sail	Caramel	1441	9	14	South	P.C.	RP
3				Sail	Capsela				South	P.C.	RP
3	1600	1601	1602	Sail	Emma Sensor	1607	7	29	South	P.C.	RP
3	2206	2207	2208	TUG	Isl. Trader	2216	10	5	South	P.C.	RP
3	2224	2225	2226	Sail	Trampe	2233	9	6	South	P.C.	RP
4	0010	0011	0012	TUG	Alexander Doc	0020	10	2	North	P.C.	RP
4	0639	0640	0641	CAT	CHXNA	0645	6	12	South	PC	DE
4	0720	0721	0722	Boat	PICKISSIS	0730	10	20	South	PC	DE
4				CAT	Beach Magic				South	PC	DE
4				TRAWLER	ELCOMC				South	PC	DE
4	0745	0746	0747	SAIL	NOVA	0752	7	13	South	PC	DE
4	0758	0759	0800	TRAWLER	North Wind	0805	7	24	South	PC	DE
4	0826	0827	0828	TRAWLER	England	0833	7	15	South	PC	DE
4	0910	0911	0912	TRAWLER	act one	0917	7	13	South	PC	DE
4	1107	1108	1109	TRAWLER	Desil Duck	1117	10	11	South	C	DE
4				CAT	Learning Cove				South	C	DE
4	1148	1149	1150	TRAWLER	Molley	1154	6	8	South	C	DE
4	1300	1301	1302	SAIL	YANA Yeg	1308	8	12	South	C	DE
4	1338	1339	1340	Sail	Nectan	1346	8	15	South	C	BS
4	1510	1511	1512	Cat	Drucky	1517	7	22	South	C	BS

NORTH CAROLINA DEPARTMENT OF TRANSPORTATION

BRIDGE OVER Alligator River

RIVER AT Sandy Point

ROUTE US 64

REPORT OF DRAW OPENING FOR MONTH OF December

2019

Page #3

DATE	TIME VESSEL SIGNALLED	TIME GATES CLOSED	DRAW FULLY OPEN	KIND OF VESSEL	NAME OR NUMBER OF VESSEL	TIME GATES ARE OPENED	DELAY DUE TO BRIDGE OPENING	NO. OF VEHICLES DELAYED	REMARKS	WEATHER WHEN BOAT WAS PASSING THROUGH	NAME OF OPERATOR
4	16 23	16 24	16 25	Sail	Tumbleweed	16 30	7	30	South	PC	BS
4				Sail	Nightwind				South	PC	BS
4	16 50	16 51	16 52	Sail	Capillon	16 58	8	20	South	PC	BS
5	07 13	07 14	07 15	Sail	Helle Angel	07 20	7	15	South	C	DE
5	07 55	07 56	07 57	Sport Fish	IN SAILOR	08 03	8	18	South	C	DE
5	08 11	08 12	08 13	Sport Fish	Holocostion	08 19	8	17	South	C	DE
5				Sport Fish	PAN WERY				South	C	DE
5	08 25	08 26	08 27	Power Boat	ZIA ROSE	08 33	8	21	South	C	DE
5	09 15	09 16	09 17	SAIL	FREYA	09 22	7	14	South	C	DE
5	09 49	09 50	09 51	YACHT	J & B	09 57	8	13	South	C	DE
5	12 40	12 41	12 42	Sport Fish	Zepher	12 48	8	26	South	C	DE
5				YACHT	LIZSA MARIE				South	C	DE
5	13 10	13 11	13 12	YACHT	BARBARA	13 18	8	14	South	C	DE
6	08 28	08 29	08 29	Sail	Monnoki	08 36	9	27	South	C	BS
6				Motor Vessel	St John				South	C	BS
6	08 50	08 51	08 52	YACHT	<sup>new</sup> Boat 555	08 58	8	29	South	C	BS
6	09 19	09 20	09 21	Motor Vessel	Yonder	09 27	8	19	South	C	BS
6	09 48	09 49	09 50	Motor Yacht	Aurora	09 55	7	14	South	C	BS
6	11 17	11 18	11 19	Sail	McGowan Drive	11 26	9	19	South	C	BS
6				Sail	#M350 <sup>new</sup>				South	C	BS
6				Sail	#M430 <sup>new</sup>				South	C	BS
6	12 20	12 21	12 22	Sail	Seduction	12 27	7	20	South	PC	BS
6	12 40	12 41	12 42	Tug	Island Trader	12 51	11	34	North	PC	BS
6	01 35 5	13 56	13 57	Sail	Fisk	14 07	12	31	South	PC	BS
6				Power Boat	Wanderer				South	PC	BS
6				Sail	True Lore				South	PC	BS
7	02 08	02 09	02 10	TUG	Isl. Explorer	02 19	11	7	North	P.C.	RP
7	03 42	03 43	03 44	TUG	Isl. Girl	03 52	11	4	North	P.C.	RP
7	08 07	08 08	08 09	YACHT	SALES	08 16	9	16	South	PC	DE
7	08 22	08 23	08 24	Sport Fish	Seventy	08 29	7	12	South	PC	DE
7				Sport Fish	Sea Roberts				South	PC	DE

NORTH CAROLINA DEPARTMENT OF TRANSPORTATION

BRIDGE OVER Alligator River

RIVER AT Sandy Point

ROUTE US 64

REPORT OF DRAW OPENING FOR MONTH OF December

2019

Page # 4

DATE	TIME VESSEL SIGNALLED	TIME GATES CLOSED	DRAW FULLY OPEN	KIND OF VESSEL	NAME OR NUMBER OF VESSEL	TIME GATES ARE OPENED	DELAY DUE TO BRIDGE OPENING	NO. OF VEHICLES DELAYED	REMARKS	WEATHER WHEN BOAT WAS PASSING THROUGH	NAME OF OPERATOR
7	0858	0859	0900	TRAWLER	Blue Dolphin 0906		8	20	South	PC	DE
7	0916	0917	0919	SAIL	Tiger Man 0924		8	29	South	PC	DE
7	1130	1131	1132	TRAWLER	Mourder Sea 1137		7	20	South	PC	DE
7	1224	1225	1226	Power Fishery	Capt. East River 1233		9	24	South	PC	DE
7	1327	1328	1329	Sail	Intrepide 1333		6	21	South	PC	BS
7	1414	1417	1418	Sail	EOS 1421		8	27	South	PC	BS
8	0719	0718	0719	Sail	WALORS 0728		10	19	South	PC	BS
8				TRAWLER	VITIVAM Fed				South	PC	DE
8	0812	0813	0814	CAT	CoCosMA 0820		8	13	South	C	DE
8	0937	0938	0939	SAIL	Rain B 0947		10	13	South	C	DE
8				Power Boat	Last Dollar 0947				South	C	DE
8				CAT	Quata Buss 0947				South	C	DE
8				CAT	Preservance 0947				South	C	DE
8	1002	1003	1004	TRAWLER	Star Light 1010		12	26	South	C	DE
8				TRAWLER	KATHO				South	C	DE
8				YACHT	Floating Home				South	C	DE
8	1020	1021	1022	TRAWLER	Hidden Sprink 1028		8	15	South	C	DE
8	1128	1129	1130	Power Boat	CAROLINE 1137		9	22	South	C	DE
8				TRAWLER	Social Source				South	C	DE
8	1210	1211	1212	SAIL	High Field 1217		7	17	South	C	DE
8				TRAWLER	Hypertion				South	C	DE
8	1240	1241	1242	Spot Fish	Lucky Enough 1250		10	16	South	C	DE
8				YACHT	Door For Not				South	C	DE
8	1315	1316	1317	SAIL	Restless Spirit 1323		8	20	South	C	DE
8	1416	1417	1418	TRAWLER	Marime 1424		8	30	North	P.C.	RP
8	1727	1728	1729	TUG	Isl. Girl 1735		8	22	South	P.C.	RP
9	0805	0806	0807	Spot Fish	Above Ground 0812		7	19	South	CY, Fog	BM
9	0819	0820	0821	TRAWLER	Kim Tah 0826		7	28	North	CY, Fog	BM
9	0912	0913	0914	Spot Fish	No Pressure 0918		6	16	South	CY, Fog	BM
9	1040	1041	1042	YACHT	MYGALSAL 1049		9	19	South	CY	BM
9	-	-	-	Motor Vessel	SEA WOOD	-	-	-	South	CY	BM



NORTH CAROLINA DEPARTMENT OF TRANSPORTATION

BRIDGE OVER Alligator River

RIVER AT Sandy Point

ROUTE US 64

REPORT OF DRAW OPENING FOR MONTH OF December

2019

# 5

DATE	TIME VESSEL SIGNALLED	TIME GATES CLOSED	DRAW FULLY OPEN	KIND OF VESSEL	NAME OR NUMBER OF VESSEL	TIME GATES ARE OPENED	DELAY DUE TO BRIDGE OPENING	NO. OF VEHICLES DELAYED	REMARKS	WEATHER WHEN BOAT WAS PASSING THROUGH	NAME OF OPERATOR
9	-	-	-	Trawler	TERRAPIN	-	-	-	South	CY	BM
9	1144	1145	1146	Trawler	MIMI	1151	7	18	South	CY	BM
9	1205	1206	1207	Trawler	Alluelia	1212	7	20	South	CY	BM
9	1308	1309	1310	Trawler	SWAMP FOX	1316	8	38	South	CY	BM
9	-	-	-	Sail	Red-White	-	-	-	South	CY	BM
9	1320	1321	1322	Sail	MAYA	1327	7	15	South	CY	BM
9	1337	1339	1340	Sail	MAMA	1343	6	12	North	CY	BS
9	1557	1558	1559	Sail	MAMA	1603	6	25	South	CY	BS
9	2135	2136	2137	Sail	Santa Maria	2142	7	4	South	C	BS
10	0745	0746	0747	SAIL	Shere	0752	7	22	South	PC	DE
10	0810	0811	0812	Yacht	Romano 11	0817	7	20	South	PC	DE
10	0825	0826	0827	TRAWLER	Last Laugh	0833	8	24	South	PC	DE
10	0851	0852	0853	Yacht	Hot Tricks	0858	7	10	South	PC	DE
10	1015	1016	1017	TRAWLER	RENAISSANCE	1024	9	27	South	PC	DE
10	1037	1038	1039	TRAWLER	Maail Page	1043	6	29	South	PC	DE
10	1115	1116	1117	SAIL	Cocktail + shots	1123	8	22	South	PC	DE
10	1232	1233	1234	Power Boat	Charleston Lady	1240	8	16	South	PC	DE
10	1955	1956	1957	SAIL	Blown Away 2003	2003	8	7	South	PC	BM
11	0740	0741	0742	SAIL	Interlude	0748	8	28	South	PC	DE
11					Very Good				South	PC	DE
11	0945	0946	0947	Yacht	its all good	0951	6	17	South	PC	DE
11	1155	1156	1157	SAIL	GOKETCHER	1205	10	18	South	PC	DE
11				SAIL	MAYLA				South	PC	DE
11	1215	1216	1217	SAIL	Return	1221	6	12	South	PC	DE
11	1425	1426	1427	Trawler	Patricia Lane	1432	7	24	South	Cloudy	RP
11	1520	1521	1522	Sail	Down Home	1527	7	28	South	Cloudy	RP
11	1530	1531	1532	Sail	Part Time	1537	7	27	North	Cloudy	RP
11	2027	2028	2029	TUG	Rikki S	2035	8	8	South	P.C.	RA
12	1020	1021	1022	YACHT	CoCo	1028	8	21	South	PC	DE
12	1040	1041	1042	SAIL	Wind Fall	1047	7	13	South	C	DE
12	1113	1114	1115	SAIL	Explorer II	1120	7	16	South	C	DE

NORTH CAROLINA DEPARTMENT OF TRANSPORTATION

BRIDGE OVER Alligator River

RIVER AT Sandy Point

ROUTE US 64

REPORT OF DRAW OPENING FOR MONTH OF December

2019

Page #6

DATE	TIME VESSEL SIGNALLED	TIME GATES CLOSED	DRAW FULLY OPEN	KIND OF VESSEL	NAME OR NUMBER OF VESSEL	TIME GATES ARE OPENED	DELAY DUE TO BRIDGE OPENING	NO. OF VEHICLES DELAYED	REMARKS	WEATHER WHEN BOAT WAS PASSING THROUGH	NAME OF OPERATOR
12	1324	1325	1326	SAIL	TRUNK	1330	6	18	South	PC	DE
12	1334	1335	1336	Motor Vessel	Desanta	1340	6	25	South	PC	BM
12	1341	1342	1343	SAIL	Morning Star	1348	7	22	South	PC	BM
12	1353	1354	1355	SAIL	SPARKLE	1400	7	24	South	PC	BM
12	1402	1403	1404	SAIL	SEA NOTE	1410	8	23	South	PC	BM
12	1416	1417	1418	SAIL	SWALLOW	1423	7	21	South	PC	BM
12	1536	1537	1538	Motor Vessel	SEA QUEL	1543	7	29	North	PC	BM
13	0822	0823	0824	YACHT	JKI JKI	0831	9	15	South	PC Fog	DE
13	0953	0954	0955	Trawler	STAR	1000	7	19	South	Cy Fog	DE
13	1018	1019	1020	SAIL	Five + Pime	1027	9	16	South	Cy R Fog	DE
13	1042	1043	1044	Trawler	MISS ELLY	1050	8	12	South	Cy R Fog	DE
13	1138	1139	1140	Trawler	VICKEN 68	1150	12	23	South	Cy R Fog	DE
13				SPORT FIS	COLLIN				South		DE
13				SPORT FIS	ELVER				South		DE
13				SAIL	CARINA				South		DE
13	1627	1628	1629	Tourist Boat	River Bell	1636	9	37	SAIL	Fog + Rain	BS
14	0359	0360	0400	SAIL	Jack Hammer	0408	9	1	North	Fog + Cy	BS
14	0811	0812	0813	SAIL	LACROIS	0820	11	25	South	PC	BM
14	-	-	-	YACHT	ATLANTIC CAT	-	-	-	South	PC	BM
14	-	-	-	SPORT FIS	The Experience	-	-	-	South	PC	BM
14	0831	0832	0833	Motor Vessel	Grady White	0838	7	29	South	PC	BM
14	0902	0903	0904	Motor Vessel	EAGLE EYE	0908	6	13	South	PC	BM
14	0910	0911	0912	SAIL	IRIS	0919	9	26	South	PC	BM
14	0948	0949	0950	YACHT	FIRE FLY	0956	8	32	South	CY	BM
14	-	-	-	Motor Vessel	Summer Lady	-	-	-	South	CY	BM
14	1020	1021	1022	Motor Vessel	SUB GRAVE	1027	7	14	South	CY	BM
14	1059	1100	1101	Trawler	REVAREE	1105	6	25	South	CY	BM
14	1155	1156	1157	CAT Power	PRUST	1203	8	24	North	CY	BM
14	-	-	-	SAIL	DREAM WALKER	-	-	-	South	CY	BM
14	1446	1447	1448	TUG	Isl. Girl	1458	12	49	North	PC	RP
14	1504	1505	1506	Trawler	Irish Wake	1512	8	43	North	PC	RP

NORTH CAROLINA DEPARTMENT OF TRANSPORTATION

BRIDGE OVER Alligator River

RIVER AT Sandy Point

ROUTE US 64

REPORT OF DRAW OPENING FOR MONTH OF December

2019

Page # 7

DATE	TIME VESSEL SIGNALLED	TIME GATES CLOSED	DRAW FULLY OPEN	KIND OF VESSEL	NAME OR NUMBER OF VESSEL	TIME GATES ARE OPENED	DELAY DUE TO BRIDGE OPENING	NO. OF VEHICLES DELAYED	REMARKS	WEATHER WHEN BOAT WAS PASSING THROUGH	NAME OF OPERATOR
15	0627	0628	0629	Motor Vessel	Cinderella	0639	7	8	South	CY	BM
15	0946	0947	0948	Motor Vessel	Bubba Boy	0953	7	26	South	clear	BM
15	1037	1038	1039	Trawler	I OF Storm	1145	8	26	South	clear	BM
15	-	-	-	CAT Sail	Blue Bird	-	-	-	South	clear	BM
15	1305	1306	1307	Motor Vessel	Blue Chip	1312	7	27	South	clear	BM
15	1315	1316	1317	Sail	ULTIMA	1321	6	23	South	clear	BM
15	1441	1442	1443	TUG	Isl. Girl	1450	9	50	South	Clear	RP.
15	1454	1455	1456	Sail	Restless Spirit	1501	7	41	North	clear	RP
16	0152	0153	0154	TUG	Isl. Lookout	0201	9	<del>4</del>	South	P.C.	RP
16	0700	0701	0702	Trawler	Edith B.	0707	7	12	South	PC	DE
16	1001	1002	1003	Power Boat	Water Sea	1009	8	14	South	C	DE
16	/	/	/	Trawler	Windy	/	/	14	South	C	DE
16	1050	1051	1052	Sail	Mad-Dash-Nine	1059	9	15	South	C	DE
16	1140	1141	1142	Trawler	Monday Night	1148	8	18	South	C	DE
16	1425	1426	1427	Motor Vessel	Blue & white Keyway	1432	7	33	South	C	BS
17	0428	0429	0430	Tug	Island Girl	0437	4	9	North	C	BS
17	0650	0651	0652	SAIL	Amazing Grace	0658	8	23	South	PC	DE
17	0913	0914	0915	YATCH	BOJAN	0920	7	17	South	PC	DE
17	0953	0954	0955	Trawler	Tempest Fugit	1002	9	13	South	PC	DE
17	1033	1034	1035	SAIL	Segato Sweet	1039	6	14	South	PC	DE
17	1212	1213	1214	YATCH	Christine	1220	8	11	South	CY	DE
17	1225	1226	1227	Sport Fish	Fish & Chip	1232	7	13	South	CY	DE
17	1305	1306	1307	YATCH	AKELA	1309	8	11	South	CY	DE
18	0840	0841	0842	SAIL	Sail Time	0848	8	16	South	CY	DE
18	0850	0851	0852	Sport fisher	SHA-LA-LA	0858	8	16	South	CY	DE
18	0933	0934	0935	Sport fisher	Graditude	0940	7	20	North	C	DE
18	1125	1126	1127	SAIL	WARD LESS	1135	10	17	South	C	DE
18	/	/	/	Power Boat	Capt Romeo	/	/	/	South	C	DE
18	1313	1314	1315	SAIL	Misty Pereal	1324	13	27	South	C	DE
18	/	/	/	SAIL	Cecil A	/	/	/	South	C	DE
18	1827	1828	1829	Tug	Island Girl	1836	9	16	South	C	BS

NORTH CAROLINA DEPARTMENT OF TRANSPORTATION

BRIDGE OVER Alligator River

RIVER AT Sandy Point

ROUTE US 64

REPORT OF DRAW OPENING FOR MONTH OF December

2019

Page 8

DATE	TIME VESSEL SIGNALLED	TIME GATES CLOSED	DRAW FULLY OPEN	KIND OF VESSEL	NAME OR NUMBER OF VESSEL	TIME GATES ARE OPENED	DELAY DUE TO BRIDGE OPENING	NO. OF VEHICLES DELAYED	REMARKS	WEATHER WHEN BOAT WAS PASSING THROUGH	NAME OF OPERATOR
19	0844	0845	0846	Sportfish	Soul & Candy	0851	7	14	South	Clear	MM
19				Sportfish	Huntress				South	Clear	MM
19	0945	0946	0947	Yacht	Dante	0952	7	10	South	Clear	MM
19	1012	1013	1014	Tug	Island Explorer	1021	9	17	South	Clear	MM
19	1432	1433	1434	Sail	Beyond	1440	8	29	South	Clear	RS
19	1449	1450	1451	Sail	Traveler	1456	7	31	South	Clear	RP
19	2043	2044	2045	Trawler	Traveler	2050	7	10	South	Clear	RP
20	0712	0713	0714	TUG	Isl. Lookout	0723	11	80+	North	Clear	RP
20	0920	0921	0922	Sail	Whisper	0927	7	12	South	Clear	RP
20	0957	0958	0959	YACHT	Water Lilly	1005	8	14	South	Clear	RP
20	1210	1211	1212	Sail	Dulciana	1217	6	17	South	Clear	RS
20	1430	1431	1432	Tug	Island Explorer	1437	7	31	North	Clear	RS
21	0755	0756	0757	Sail	Surprises	0802	7	15	South	Cloudy	MM
21				Trawler	First Forty				South	Cloudy	MM
21	0833	0834	0835	Motor Vessel	New Boat No Name	0839	6	4	South	Cloudy	MM
21	0918	0919	0920	Yacht	Four Seas	0925	7	9	South	Cloudy	MM
21	1021	1022	1023	Yacht	Zantolus	1028	7	16	South	Cloudy	MM
21	1216	1217	1218	SAIL	Bella	1226	10	21	South	Cloudy	MM
21	1444	1445	1446	Sportfish	Real Deal	1453	9	51	South	Cloudy	RP
21	1456	1457	1458	Sail	Wild	1503	7	57	South	Cloudy	RP
21	2343	2344	2345	TUG	Isl. Explorer	2353	10	9	South	Cloudy	RP
* 22	0300	0301	0302	TUG	Goose Creek	0323	23	2	North	Cloudy	RP
22				TUG	Ricki S				North	Cloudy	RP
22	0835	0836	0837	Commercial Boat	Jr. James River	0845	8	14	South	PC	DE
22	1120	1121	1122	SAIL	Small MD	1127	7	19	South	PC	DE
* 22	1244	1245	1246	SAIL	Lark Lady	1250	16	33	South	PC	DE
22	1448	1449	1450	Sail	Traveler	1454	6	17	South	Cloudy	MM
23	0742	0743	0744	Motor Vessel	Niche TA	0749	7	23	South	cloudy	BM
23	1155	1156	1157	Motor Vessel	OFF Course	1201	6	42	North	cloudy	BM
24	0726	0727	0728	Trawler	America	0733	7	9	South	Cloudy	MM
24	1134	1135	1136	Sportfish	Rock & Reel	1140	6	14	South	Clear	MM

\* Dredge equipment.  
\* Greasing Bridge

NORTH CAROLINA DEPARTMENT OF TRANSPORTATION

BRIDGE OVER Alligator River

RIVER AT Sandy Point

ROUTE US 64

REPORT OF DRAW OPENING FOR MONTH OF December

2019

#9

DATE	TIME VESSEL SIGNALLED	TIME GATES CLOSED	DRAW FULLY OPEN	KIND OF VESSEL	NAME OR NUMBER OF VESSEL	TIME GATES ARE OPENED	DELAY DUE TO BRIDGE OPENING	NO. OF VEHICLES DELAYED	REMARKS	WEATHER WHEN BOAT WAS PASSING THROUGH	NAME OF OPERATOR
25	1310	1311	1312	SAIL	CLICO	1318	8	18	South	C	DE
26	0740	0741	0742	Trawler	Palmaire	0747	7	8	South	Fog-C	MM
26	1125	1126	1127	Motor Vessel	Flying Fish	1131	6	23	South	Fog-P.Clean	MM
26	1301	1302	1303	Sail	Quick Step	1308	7	21	South	PC	MM
26	1409	1410	1411	YACHT	Something Good	1416	7	39	South	PC	BM
26	1558	1559	1600	Sail	KAIRU'S	1605	7	40	South	PC	BM
27	0834	0835	0836	Motor Vessel	Blue Haven	0840	6	8	South	PC	MM
27	0908	0909	0910	Sport Fish	58R	0914	6	6	South	PC	MM
27	1159	1200	1201	Trawler	Ivory Coil	1206	7	23	South	PC	MM
27	1211	1212	1213	Sail	Southern Comfort	1217	6	29	South	PC	MM
28	0651	0652	0653	CAT Power	Explorer	0658	7	3	South	PC	BM
28	1015	1016	1017	Trawler	Second Chance	1023	8	43	South	clear	BM
28	1354	1355	1356	YACHT	Sigmatia	1400	6	18	South	PC	MM
28	1410	1411	1412	Sail	Wind Drift	1417	7	25	South	PC	MM
28	1835	1836	1837	SAIL	Fritita	1843	8	27	South	PC	MM
29	0643	0644	0645	Trawler	SEA DORY	0650	7	1	South	PC	BM
29	0741	0742	0743	Tug	Island Trader	0751	10	15	South	PC	BM
29	1042	1043	1044	Motor Vessel	Iris Lady	1049	7	52	South	CY	BM
29	1106	1107	1108	Sail	WALKABOUT	1116	10	50+	South	CY	BM
29	-	-	-	Tug	CARRIE ANNE	-	-	-	South	CY	BM
29	-	-	-	YACHT	Blue Star	-	-	-	South	CY	BM
29	1139	1140	1141	Sport Fish	Richie	1145	6	49	North	CY	BM
29	1305	1306	1307	Sail	Miracles	1312	7	43	South	CY	BM
29	1345	1346	1347	Sport Fish	Negotiator	1351	6	45	South	CY	BM
29	1409	1410	1411	Sail	Isatope	1418	9	65	South	Cloudy	RP
29	1500	1501	1502	Sail	Maria D'EM	1507	7	46	South	Cloudy	RP
29	1537	1538	1539	Trawler	OCSANA	1544	7	36	South	Cloudy	RP
29	2327	2328	2329	TUG	Isl. Explorer	2336	9	5	North	Cloudy	AS
30	1029	1030	1031	Tug	Island Girl	1040	11	35	North	Cloudy	MM
30	1215	1216	1217	Yacht	ALAST	1222	7	11	South	Cloudy	MM
31	1301	1302	1303	SAIL	Quiet	1309	8	20	South	C	DE



NORTH CAROLINA DEPARTMENT OF TRANSPORTATION

BRIDGE OVER Alligator River

RIVER AT Sandy Point

ROUTE US 64

REPORT OF DRAW OPENING FOR MONTH OF January 2020

Page # 1

DATE	TIME VESSEL SIGNALLED	TIME GATES CLOSED	DRAW FULLY OPEN	KIND OF VESSEL	NAME OR NUMBER OF VESSEL	TIME GATES ARE OPENED	DELAY DUE TO BRIDGE OPENING	NO. OF VEHICLES DELAYED	REMARKS	WEATHER WHEN BOAT WAS PASSING THROUGH	NAME OF OPERATOR
1	1035	1036	1037	SAIL	Kai team	1043	8	23	South	C	DE
1	1223	1224	1225	SAIL	CLD JALP	1230	7	18	South	C	DE
2	1123	1124	1125	TRAWLER	Frost FREE	1130	7	21	South	PC	MM
2	1158	1159	1200	SAIL	LILA	1204	6	25	South	PC	MM
2	1400	1401	1402	SAIL	Jubilee	1407	7	29	South	P.C.	RP
2	2158	2159	2200	TUG	Isl. Explorer	2208	10	8	North	P.C.	RP
3	0739	0740	0741	Trawler	Briney Martin	0746	7	31	South	Cloudy	RP
3	1216	1217	1218	TRAWLER	Ugly Ducklin	1223	7	11	South	Cloudy	MM
3	2129	2130	2131	TUG	Coastal Trade	2137	8	3	North	P. Cloudy	MM
4	1020	1021	1022	SAIL	Fig & Row 4	1027	7	11	South	Cloudy	DE
4	1255	1256	1257	tug	Isl. Trader	1302	7	18	North	Cloudy	DE
5	1327	1328	1329	TUG	Island Girl	1336	9	31	South	Clear	MM
5	1705	1706	1707	Commercial Trawler	Sao Jacinto	1714	9	33	South	Clear	RP
5				Commercial Trawler	E. Venture				South	Clear	RP
6	0048	0049	0050	TUG	Isl. Trader	0059	11	0	South	P.C.	RP
6	0937	0938	0940	Tug	ISLAND Explorer	0946	9	26	South	clear	Bm
6	1059	1100	1101	CAT Power	Egret	1055	6	20	South	clear	Bm
6	1150	1151	1152	SAIL	Kindred Spirit	1156	6	17	South	clear	Bm
6	1315	1316	1317	SAIL	All American	1321	6	20	South	clear	Bm
7	1302	1303	1304	SAIL	J & B 5	1309	7	12	South	Clear	MM
7	1528	1529	1530	Tug	Island Girl	1539	11	42	North	cloudy	Bm
8	0907	0908	0909	SAIL	Rock Hopper	0917	10	15	South	C	DE
8	1145	1146	1147	Tug	Bobbie Ann	1200	15	34	South	C	DE
8				Tug	Kochia K				South	C	DE
9	0732	0733	0734	TUG	Island Explorer	0744	12	37	North	Clear	MM
9	0824	0825	0826	SAIL	Sarah B	0832	8	8	South	Clear	MM
9	1037	1038	1039	SAIL	Kyrelle 53	1043	6	23	South	Clear	MM
9	1333	1334	1335	Tug	Island Girl	1343	10	28	South	Clear	MM
10	0619	0620	0621	Tug	Island Explorer	0628	9	25	North	PC	MM
10	0755	0756	0757	Tug	Island Explorer	0804	9	16	South	PC	MM
10	0911	0912	0913	SAIL	Charollin	0919	8	17	South	PC	MM



NORTH CAROLINA DEPARTMENT OF TRANSPORTATION

BRIDGE OVER Alligator River

RIVER AT Sandy Point

ROUTE US 64

REPORT OF DRAW OPENING FOR MONTH OF January 2020

Page # 2

DATE	TIME VESSEL SIGNALLED	TIME GATES CLOSED	DRAW FULLY OPEN	KIND OF VESSEL	NAME OR NUMBER OF VESSEL	TIME GATES ARE OPENED	DELAY DUE TO BRIDGE OPENING	NO. OF VEHICLES DELAYED	REMARKS	WEATHER WHEN BOAT WAS PASSING THROUGH	NAME OF OPERATOR
10				Motor Vessel	Willaby				South	PC	MM
10	1112	1113	1114	Sportfish	Brand new Sport Grey & White	1118	6	9	South	PC	MM
11	0726	0727	0728	Tug	Island Express	0736	10	19	South	CY	BM
11	0822	0823	0824	Sportfish	Reel Life	0829	7	10	South	PC	BM
11	0856	0857	0858	Motor Vessel	FIN JOINT	0903	7	17	South	PC	BM
11	1026	1027	1028	Trawler	South Wind	1033	7	19	South	PC	BM
11	1322	1323	1329	Sail	RANSOM	1329	7	31	South	PC	BM
11	1852	1853	1854	Sail	ESPR	1902	10	12	North	Cloudy	MM
11	1910	1911	1912	SAIL	SAPPORA	1917	7	7	South	Cloudy	MM
12	1150	1151	1152	Tug	COASTAL Trader	1200	10	41	North	cloudy	BM
12	1438	1439	1440	Tug.	Isl. Express	1452	14	59	North	Cloudy	RP
12				Tug	Isl. Girl				North	Cloudy	RP
12	1814	1817	1818	TUG.	Capt. Ed	1826	11	24	South	cloudy	RP
13	0806	0807	0808	Yacht	SEADRAGON	0814	8	17	South	Cloudy - Fog	MM
13	1204	1205	1206	SAIL	SANTOSA	1211	7	14	South	PC	MM
13	1300	1301	1302	SAIL	SIRIUS	1309	9	19	South	Cloudy	MM
13				FERRY	SWAN Quarter				North	Cloudy	MM
13	1817	1818	1819	Tug	Island Express	1827	10	28	South	Cy & L. Rain	BS
14	1155	1156	1157	Trawler	Fire Dog IV	1203	8	07	South	Cy - Fog	DE
14	1840	1841	1842	TUG	Isl. Girl	1849	9	8	South	Cloudy	RP
15	1020	1021	1022	TRAWLER	Seventh Lamb	1027	7	14	South	Cy	DE
16	0630	0631	0632	TUG	Island Lookout	0641	11	25	South	Cloudy	MM
16	0931	0932	0933	Motor Vessel	Jeanne III	0937	6	9	South	Cloudy	MM
16	1401	1402	1403	Sportfish	Saber 58	1409	8	26	South	PC	MM
16	1536	1537	1538	CAT	Saul Goodman	1543	7	61	North	P.C.	RP
16	1634	1635	1636	TUG	Isl. Lookout	1643	9	40	North	P.C.	RP
17	1531	1532	1533	Sail	Intrepid	1538	7	40	North	Clear	RP
17	2001	2002	2003	TUG	Jack Holland	2009	8	18	South	Clear	RP
18	0946	0947	0948	TUG	Amileo	0954	8	12	South	Cloudy	MM
18	1204	1205	1206	Sportfish	Dopy L	1211	7	21	North	Cloudy	MM
19	0045	0046	0047	Tug	Island Lookout	0053	8	3	South	Cloudy	BS

NORTH CAROLINA DEPARTMENT OF TRANSPORTATION

BRIDGE OVER Alligator River

RIVER AT Sandy Point

ROUTE US 64

REPORT OF DRAW OPENING FOR MONTH OF

JANUARY

2019

Page #3

DATE	TIME VESSEL SIGNALLED	TIME GATES CLOSED	DRAW FULLY OPEN	KIND OF VESSEL	NAME OR NUMBER OF VESSEL	TIME GATES ARE OPENED	DELAY DUE TO BRIDGE OPENING	NO. OF VEHICLES DELAYED	REMARKS	WEATHER WHEN BOAT WAS PASSING THROUGH	NAME OF OPERATOR
19	0123	0124	0125	Tug	Jack Holland	0132	9	1	North	Cloudy	BR
19	0755	0756	0757	Tug	Island Lookout	0805	10	8	North	Cloudy	DE
19	0810	0811	0812	SAIL	Opa Lewis	08	17	7	South	Cloudy	DE
19	0940	0941	0942	Power Boat	Here We Go	0948	8	13	South	Cloudy	DE
19	1027	1028	1029	Tug	Island Explorer	1037	10	18	NORTH	PC	DE
19	1220	1221	1222	TRAWLER	Betow o Makanda	1228	8	18	South	PC	DE
19	1457	1458	1459	TUG	Island Express	1508	11	28	North	PC	MM
19	1448	1449	1450	SAIL	Snazzy Kitty	1457	9	29	South	PC	BS
19	1520	1521	1521	motor vessel	Silby	1529	9	33	South	PC	BS
21	0826	0827	0828	Sportfish	New Grey-White	0832	6	9	South	Cloudy	MM
22	0720	0721	0722	SAIL	Applaphic	0728	8	10	South	PC	DE
22	0816	0817	0818	TRAWLER	Champion	0827	11	16	South	Clear	DE
22	1609	1610	1611	Trawler	Endless Summer	1617	8	32	North	Clear	RP
22	1649	1650	1651	Sail	Deliesde	1657	8	24	South	Clear	RP
22	2342	2343	2344	TUG	Isl. Explorer	2349	7	1	South	Clear	RP
23	0417	0418	0419	TUG	Isl. Express	0426	9	5	South	Clear	RP
23	0744	0745	0746	Tug	Island Lookout	0753	9	18	South	PC	MM
23	1010	1011	1012	SAIL	Rover II	1017	7	19	South	PC	MM
23	1130	1131	1132	Motor Vessel	Time Trawler	1136	6	8	South	Cloudy	MM
23	1250	1251	1252	Yacht	Symphony Davis	1256	6	9	South	Cloudy	MM
23	1330	1331	1332	Trawler	Sandpiper	1337	7	23	South	cloudy	BM
									South	Clk fog	

NORTH CAROLINA DEPARTMENT OF TRANSPORTATION

BRIDGE OVER Alligator River

RIVER AT Sandy Point

ROUTE US 64

REPORT OF DRAW OPENING FOR MONTH OF January 2020

Page # 4

DATE	TIME VESSEL SIGNALLED	TIME GATES CLOSED	DRAW FULLY OPEN	KIND OF VESSEL	NAME OR NUMBER OF VESSEL	TIME GATES ARE OPENED	DELAY DUE TO BRIDGE OPENING	NO. OF VEHICLES DELAYED	REMARKS	WEATHER WHEN BOAT WAS PASSING THROUGH	NAME OF OPERATOR
24	0858	0859	0900	Tug	Island Express	0911	13	18	North	Cloudy <sup>RAIN</sup> Fog	MM
24	0952	0953	0954	Yacht	Mallard	0959	7	11	South	Cloudy-Fog	MM
25	0038	0039	0040	Tug	Island Lookout	0048	0	10	North	cloudy	BS
25	0825	0826	0827	Tug	COASTAL Trader	0836	11	23	South	cloudy	BM
25	0849	0850	0851	Tug	Island Merchant	0859	10	23	North	cloudy	BM
25	1048	1049	1050	Tug	Island Express	1058	10	19	South	cloudy	BM
25	1306	1307	1306	Motor Vessel	NO NAME	1313	7	25	South	clear	BM
26	0654	0655	0656	Tug	GRADICE	0655	11	3	South	PC	BM
26	1050	1051	1052	Motor Vessel	MAKAI	1056	8	32	South	clear	BM
26	1254	1255	1256	Sport Fish	Time Out	1201	7	35	North	clear	BM
26	1329	1330	1331	SAIL	GRAY	1336	7	27	South	clear	BM
26	2023	2024	2025	TUG	Isl. Lookout	2032	9	8	South	Clear	RA
27	0551	0552	0553	TUG	Isl. Lookout	0559	9	28	North	clear	RD
27	1236	1237	1238	Yacht	Country Girl	1244	8	12	South	Clear	MM
27	1438	1438	1440	Sail	Roberts	1447	9	21	South	clear	BS
28	0716	0717	0718	Tug	Island Girl	0730	14	32	North	clear	DE
28	0846	0847	0848	Tug	Island Merchant	0859	13	15	South	Clear	DE
28	0920	0921	0922	Yacht	LARIA MAE	0930	10	16	South	Clear	DE
28	1128	1129	1130	Sail	Fleet Wood	1138	10	23	South	Clear	DE
28				Yacht	ELISE				South	Clear	DE
28				Trawler	Jansy Bass				South	Clear	DE
28	1227	1228	1229	SAIL	TINA ROSE	1235	8	24	South	Clear	DE
29	0340	0341	0342	TUG	Isl. Explorer	0349	9	5	North	Clear	RP.
29	1534	1535	1536	SAIL	ATLANXA	1551	7	51	South	clear	BM
30	0126	0127	0128	Tug	Island Girl	1340	14	1	South	cloudy	BM
30	1303	1304	1305	Tug	Island Express	1315	12	20	North	PC	MM
30	1323	1324	1325	Yacht	MIRAMAR	1329	6	17	South	PC	MM
30	2200	2201	2202	TUG	Challenger	2207	7	8	North	P.C	RP.
31	0824	0825	0826	Tug	Island Express	0836	12	50+	South	PC	BM
31	0838	0839	0840	Tug	Island Explorer	0848	10	31	South	PC	BM
31	1020	1021	1022	Tug	COASTAL Trader	1031	11	33	North	PC	BM



NORTH CAROLINA DEPARTMENT OF TRANSPORTATION

BRIDGE OVER Alligator River

RIVER AT Sandy Point

ROUTE US 64

REPORT OF DRAW OPENING FOR MONTH OF February

2020

# 1

DATE	TIME VESSEL SIGNALLED	TIME GATES CLOSED	DRAW FULLY OPEN	KIND OF VESSEL	NAME OR NUMBER OF VESSEL	TIME GATES ARE OPENED	DELAY DUE TO BRIDGE OPENING	NO. OF VEHICLES DELAYED	REMARKS	WEATHER WHEN BOAT WAS PASSING THROUGH	NAME OF OPERATOR
01	0912	0913	0914	Cat Sail	VARIAN	0919	7	10	South	LT. R	DE
01	1033	1034	1035	Yacht	New Boat	1041	8	17	South	PC	DE
01	1540	1541	1542	Motor Vessel	Ad. Iron Deck	48	8	31	North	PC	BS
* 02	0455	0456	0457	Tug	Challenger	0516	21	2	South	C	BS
* 02	/	/	/	Tug	Coastal Trader	/	/	/	South	C	BS
3	0717	0718	0719	Transter	LAWMAN	0725	8	26	South	PC	Bm
4	0130	0131	0132	TUG	Island Express	0141	11	1	North	Clear	BS
4	0730	0731	0732	TRAWLER	Capt DeNoie	0736	6	23	South	Cloudy	MM
4	1049	1050	1051	YACHT	ANN MARE ROSE	1057	8	18	South	Cloudy	MM
4	1131	1132	1133	TRAWLER	MA PENN RAY	1138	7	17	South	PC	MM
4	1205	1206	1207	SAIL	BLUE MOON	1213	8	15	South	PC	MM
4	1216	1217	1218	Motor Yacht	NO-RADIO CONTACT NO-NAME WHISKY	1222	6	8	North	PC	MM
4	1540	1541	1542	SAIL	MACNAS	1546	6	19	South	PC	Bm
4	1720	1721	1722	Barge	SEA CHASER	1726	6	39	South	PC	Bm
5	0430	0431	0432	TRAWLER	CAPT GARLAND	0434	8	7	North	LY	Bm
5	-	-	-	TRAWLER	Addiction	-	-	-	North	LY	Bm
5	1409	1410	1411	TUG	Isl. Explorer	1419	10	34	North	Cloudy	RA
8	0730	0731	0732	SAIL	MY WAY	0737	7	11	South	clear	Bm
6	0740	0741	0742	Sp. Fish	ANAKELA	0746	6	13	South	clear	Bm
8	1337	1338	1339	TUG	Island Express	1345	8	16	South	PC	MM
8	1626	1627	1628	TUG	Island Explorer	1635	9	21	South	Cloudy	MM
10	1317	1318	1319	TUG	Island Express	1334	17	31	North	PC	MM
** 10	/	/	/	Cat Sail	TAILS TAILS	/	/	/	South	PC	MM
10	1414	1415	1416	Sail	Brilo III	1423	9	22	South	PC	BS
11	0430	0431	0432	Tug	Virginia	0439	9	4	North	PC	BS
11	1300	1301	1302	SAIL	NRLLAKE	1308	8	12	North	C	DE
11	1329	1330	1331	Tug	Island Express	1339	9	24	South	Cloudy	MM
11	1934	1935	1936	Commercial Fishing Trawl	Capt Garland	1942	8	12	South	Cloudy	MM
11	/	/	/	Fishing Trawl	Addiction	/	/	/	South	Cloudy	MM
12	0747	0744	0745	Party Boat	Grand Mariner	0751	8	24	South	cloudy	DE
12	0855	0856	0857	SAIL	Kingdon	0903	8	15	South	Cloudy	DE

\*\* Pushing pipes - Two Tugs one pulling & one pushing  
 \*\* Engine Trouble

NORTH CAROLINA DEPARTMENT OF TRANSPORTATION

BRIDGE OVER Alligator River

RIVER AT Sandy Point

ROUTE US 64

REPORT OF DRAW OPENING FOR MONTH OF February 2020

# 2

DATE	TIME VESSEL SIGNALLED	TIME GATES CLOSED	DRAW FULLY OPEN	KIND OF VESSEL	NAME OR NUMBER OF VESSEL	TIME GATES ARE OPENED	DELAY DUE TO BRIDGE OPENING	NO. OF VEHICLES DELAYED	REMARKS	WEATHER WHEN BOAT WAS PASSING THROUGH	NAME OF OPERATOR
12	1744	1745	1746	Tug	Island Explorer	1755	11	30	North	Cy	BS
13	0809	0810	0811	Yacht	VK White Bay	0815	6	16	South	Cloudy-Fog	MM
13	2017	2018	2019	TUG	Capt Ed	2028	11	11	South	Cloudy	RP
14	1131	1132	1133	Motor Vessel	ANNIES Song	1137	6	15	South	Cloudy	MM
14	1253	1254	1255	TUG	Island Express	1304	11	33	North	PC	MM
15	0707	0708	0709	Ferry	Islander	0715	8	23	South	PC	MM
15	1131	1132	1133	Yacht	Island Girl	1138	7	17	North	PC	MM
15	1605	1606	1607	TUG	Isl. Express	1614	9	34	South	P.C.	RP.
16	0915	0916	0917	Trawler	Seaweed Red	0922	7	14	North	PC.	DE
16	1125	1126	1127	Trawler	Rambler	1133	8	28	South	PC.	DE
17	1150	1151	1152	Yacht	Blue Dog	1158	8	27	North	C	DE
17	2041	2048	2049	Tug	Island Explorer	2056	9	4	South	PC	BS
17	2220	2220	2222	Tug	Island Explorer	2230	10	2	North	R	BS
18	1357	1358	1359	Motor Vessel	SLACK TIME	1403	6	15	North	Cloudy	MM
18	1635	1636	1637	TUG	Pamlico	1644	9	46	North	Cloudy	RP.
19	0751	0752	0752	Motor Vessel	Pilgrimage II	0757	7	0	North	Cy	DE
20	1017	1018	1019	Sail Cat	TRUE COLORS	1023	6	15	South	Cloudy	MM
21	2103	2104	2105	Sail	Thank you	2111	8	9	South	cloudy	BS
22	0431	0432	0433	Tug	Doll Dozer	0441	10	18	South	clear	BM
22	2149	2150	2151	Tug	Island Express	2300	11	2	North	Clear	MM
23	1816	1817	1818	Sail	Mystic	1823	7	27	South	P.C.	RP.
24	0207	0207	0207	TUG	Isl. Express	0218	11	5	South	P.C.	RP.
24	1620	1621	1622	Motor Vessel	Bell Ringer	1627	7	25	South	PC	BS
25	1336	1337	1338	Power Cat	Cosmetic	1343	7	19	North	PC	MM
* 25	2300	2301	2302	TUG	Isl. Express	2317	17	4	North	P.C. (F)	RP
25	1417	1416	1419	Sail	Galah gal	1425	8	24	South	cloudy-Fog	BM
25	2153	2154	2155	Tug	Island Explorer	2204	11	8	South	cloudy	BM
28	0113	0114	0115	TUG	Maverick	0127	14	2	North	Clear	RP.
28				TUG	Bragus				North	Clear	RP.
28	0453	0454	0455	TUG	Isl. Express	0503	10	5	South	clear	RP.
24	1209	1210	1211	Trawler	Gypsy	1215	6	32	North	clear	BM

\* Extremely dense fog.





NORTH CAROLINA DEPARTMENT OF TRANSPORTATION

BRIDGE OVER Alligator River

RIVER AT Sandy Point

ROUTE US 64

REPORT OF DRAW OPENING FOR MONTH OF March 2020

#1

PLATE  
was

DATE	TIME VESSEL SIGNALLED	TIME GATES CLOSED	DRAW FULLY OPEN	KIND OF VESSEL	NAME OR NUMBER OF VESSEL	TIME GATES ARE OPENED	DELAY DUE TO BRIDGE OPENING	NO. OF VEHICLES DELAYED	REMARKS	WEATHER WHEN BOAT WAS PASSING THROUGH	NAME OF OPERATOR
1	1047	1048	1049	Motor Vessel	Roll	1053	6	14	North	Clear	MM
1	1130	1131	1132	Sail	Exhibts A	1137	7	15	South	Clear	MM
1	1306	1307	1308	Power Vessel	Osprey	1312	6	12	North	Clear	MM
1	1315	1316	1317	Sail	Argo	1322	7	16	South	Clear	MM
1	1512	1513	1514	TUG	Ms Niz	1523	11	68	North	Clear	RP
1	1645	1646	1647	TUG	Isl. Lookout	1658	13	63	North	Clear	RP
2	1416	1417	1418	Sail	Lizak	1630	17	36	South	Clear	BS
3	0755	0756	0757	Sail	Southern Condor	0801	6	9	North	Cloudy - Rain	MM
3	0813	0814	0815	Tug	Island Express	0823	10	31	North	Cloudy - Rain	MM
3	1033	1034	1035	Trawler	Ocean's	1041	8	27	North	PC	MM
3	1145	114	114	Motor Vessel	Wait. See	1151	6	9	North	Cloudy	MM
3	1235	1236	1237	Power Vessel	On the Brink	1241	6	9	South	Cloudy	MM
3	1425	1426	1427	Trawler	First Forty	1432	7	12	North	cloudy	BM
3	1946	1947	1948	Tug	Island Explorer	1959	13	14	North	cloudy	BM
3	2135	2136	2137	Tug	Coastal Trader	2148	13	7	South	cloudy	BM
4	1738	1739	1740	TUG	Isl. Merchant	1746	8	32	North	cloudy	RP
4	1911	1912	1913	TUG	Goose Creek	1919	8	15	South	cloudy	RP
5	1125	1126	1127	Trawler	Ma Kei Ou	1132	7	23	North	Cloudy	MM
5	1306	1307	1308	Tug	Island Express	1314	8	15	South	Cloudy	MM
5	1355	1356	1357	Sport Fish	Reel Lady	1402	7	19	North	cloudy	BM
5	1607	1608	1609	YACHT	Georgia	1614	7	45	South	cloudy	BM
5	1236	1237	1238	Tug	Island Merchant	1247	11	5	South	cloudy	BM
7	1330	1331	1332	Sail	General Gamble	1337	7	20	South	PC	BM
8	0111	0112	0113	TUG	Goose Creek	0118	7	2	NORTH	Clear	MM
8	1102	1103	1104	SAIL	Sea Star	1109	7	39	South	clear	BM
8	1115	1116	1117	YACHT	ANNABELLE	1122	7	40	South	clear	BM
6	1139	1140	1141	SAIL	FREEMAN	1146	7	25	NORTH	clear	BM
8	1151	1152	1153	SAIL	Dragon Quest	1158	7	38	South	clear	BM
8	1708	1709	1710	TUG	Isl. Explorer	1716	8	58	South	Clear	RP
8	2044	2045	2046	Trawler	Seabreeze	2051	7	9	North	Clear.	RP
9	0442	0443	0444	TUG	Isl. Express	0452	10	3	North	Clear	RP

NORTH CAROLINA DEPARTMENT OF TRANSPORTATION

BRIDGE OVER Alligator River

RIVER AT Sandy Point

ROUTE US 64

REPORT OF DRAW OPENING FOR MONTH OF March 2020

#2

DATE	TIME VESSEL SIGNALLED	TIME GATES CLOSED	DRAW FULLY OPEN	KIND OF VESSEL	NAME OR NUMBER OF VESSEL	TIME GATES ARE OPENED	DELAY DUE TO BRIDGE OPENING	NO. OF VEHICLES DELAYED	REMARKS	WEATHER WHEN BOAT WAS PASSING THROUGH	NAME OF OPERATOR
9	0801	0802	0803	CATSAIL	Viewto	0808	7	15	South	Clear	MM
9	1309	1310	1311	TRAWLER	ANN MARIE	1318	9	21	NORTH	Clear	MM
9	1555	1556	1557	motor vessel	Boonercang	1605	10	23	North	clear	RS
10	0647	0648	0649	Tug	Goose Creek	0703	16	26	South	cloudy	BS DE
10	1303	1304	1305	YACHT	Lovely Lady	1309	6	12	South	PC	DE
10	1340	1341	1342	YACHT	Miss Linda	1348	8	19	South	PC	DE
11	0643	0644	0645	Tug	Costal Trader	0652	9	07	North	PC	DE
11	1235	1236	1237	YACHT	Short Dog II	1248	7	24	North	PC	DE
11	1504	1505	1506	SPRINT FISH	Brooks	1511	7	50+	North	clear	BM
12	1255	1256	1257	Tug	Island Express	0105	10	5	South	cloudy	BM
12	0831	0832	0833	Sail	Night Calber	0845	14	59+	North	PC	MM
12				Tug	Goose Creek				North	PC	MM
12	1128	1129	1130	Motor Vessel	Christine	1134	6	17	North	Clear	MM
12	1232	1233	1234	SPORT FISH	Topshoff	1238	6	23	NORTH	Clear	MM
12	1532	1533	1534	Sail	Carolina Soul	1540	8	48	North	P.C.	RP
12	1707	1708	1709	Trawler	Galon	1714	7	34	North	P.C.	RP
12	1848	1849	1850	TUG	Isl. Explorer	1859	11	44	North	PC	RP
13	0655	0636	0637	Sail	Pockets	0641	6	28	North	CY	BM
13	0716	0719	0720	SAIL	Kewadin	0725	7	31	South	CY	BM
13	0902	0903	0904	Trawler	Sgar	0910	8	50+	South	CY	BM
13	1300	1301	1302	Sail	Papillon	1307	7	35	North	CY	BM
13	-	-	-	Sail	Mad Dash 9	-	-	-	North	CY	BM
13	1458	1459	1500	Trawler	Talua 4	1506	8	29	North	CY	BS
13				Trawler	Queneau				North	CY	BS
13	1513	1514	1515	Sail	Blue & White No Name	1523	10	45	South	CY	BS
13	1812	1816	1817	CONVOY	1659	1822	10	50+	South	CY	BS
13					1650	1822			South	CY	BS
13	1938	1939	1940	Tug	Island Express	1950	12	43	North	CY:LR	BS
14	1404	1405	1406	CATSAIL	Snoozy Kitty	1411	7	26	North	PC	RP
14	1529	1530	1531	Trawler	Vicki Marie	1536	7	41	North	P.C.	RP
14	1824	1825	1826	Sail	Oceanus	1831	7	18	North	P.C.	RP

NORTH CAROLINA DEPARTMENT OF TRANSPORTATION

BRIDGE OVER Alligator River

RIVER AT Sandy Point

ROUTE US 64

REPORT OF DRAW OPENING FOR MONTH OF MARCH

2020

# 3

DATE	TIME VESSEL SIGNALLED	TIME GATES CLOSED	DRAW FULLY OPEN	KIND OF VESSEL	NAME OR NUMBER OF VESSEL	TIME GATES ARE OPENED	DELAY DUE TO BRIDGE OPENING	NO. OF VEHICLES DELAYED	REMARKS	WEATHER WHEN BOAT WAS PASSING THROUGH	NAME OF OPERATOR
15	0001	0002	0003	TUG	Isl. Express	0009	8		South	cloudy	RP
15	0803	0804	0805	SAIL	Robert	0812	9	09	North	Cloudy	DE
15	0842	0843	0844	Yacht	A Frey	0849	7	07	South	Cloudy	DE
15	0945	0946	0947	SAIL	Pyrcan SA	0958	12	23	North	Cloudy	DE
15	1112	1113	1114	TUG	Miss Morgan	1119	7	21	North	Cloudy	DE
15	1325	1326	1327	Yacht	Presias Lad	1337	7	26	North	Cloudy	DE
15				SAIL	First Light				North	Cloudy	DE
15	1404	1405	1406	Trawler	Follow Me	1411	7	19	North	Cloudy	MM
16	0950	0951	0952	SAIL	Wind Magic	0957	7	20	North	cloudy	Bm
16	1123	1124	1125	SAIL	Emerald	1130	7	26	South	cloudy	Bm
16	1329	1330	1331	SAIL	Adiana	1336	7	22	North	cloudy	Bm
16	1410	1411	1412	Trawler	Marisol	1417	7	36	North	cloudy	BS
16	1700	1701	1702	Sail	AONELE	1711	11	43	North	cloudy	BS
17	0450	0451	0452	Tug	Ranger	0501	11	9	South	cloudy	BS
17	0850	0851	0852	SAIL	Harvest Moon	0858	8	23	North	Cloudy-Rain	MM
17	1155	1156	1157	Yacht	Dress Gray	1204	9	19	North	Cloudy	MM
17				Yacht	ADABO				North	Cloudy	MM
17				Yacht	Tullo Bend				North	Cloudy	MM
17				Yacht	Rexille				North	Cloudy	MM
17	1659	1700	1701	TUG	Isl. Express	1711	12	53	North	CY	Bm
17	1728	1729	1730	SAIL	ANANIA	1735	7	39	North	CY	Bm
17	1852	1853	1854	TUG	Isl Explorer	1904	12	20	South	CY	Bm
17	1912	1913	1914	TUG	F. SUNCHIEF	1921	9	21	North	CY	Bm
18	0840	0841	0842	Yacht	Erosie	0846	6	4	South	Clear	DE
18	0945	0946	0947	Yacht	No Keyote II	0951	6	9	North	Clear	DE
18	1155	1156	1157	Row Boat	Blue Haven	1202	7	7	North	Clear	DE
18	1350	1351	1352	Sport Fish	Lit Lil	1357	7	14	North	Clear	DE
18	1403	1404	1405	Trawler	Ceviche	1410	7	10	North	P.C	RP
18	1738	1739	1740	Trawler	Imagine	1745	7	12	North	Cloudy	RP
19	0819	0820	0821	TUG	ISLAND LOOKOUT	0828	9	11	South	Cloudy-Fog	MM
19	0910	0911	0912	Yacht	This Good Life	0916	6	17	South	Cloudy-Rain	MM

NORTH CAROLINA DEPARTMENT OF TRANSPORTATION

BRIDGE OVER Alligator River

RIVER AT Sandy Point

ROUTE US 64

REPORT OF DRAW OPENING FOR MONTH OF

March

2020

#4

DATE	TIME VESSEL SIGNALLED	TIME GATES CLOSED	DRAW FULLY OPEN	KIND OF VESSEL	NAME OR NUMBER OF VESSEL	TIME GATES ARE OPENED	DELAY DUE TO BRIDGE OPENING	NO. OF VEHICLES DELAYED	REMARKS	WEATHER WHEN BOAT WAS PASSING THROUGH	NAME OF OPERATOR
19	1030	1031	1032	Trawler	FIREDOG	1037	7	19	North	PC	MM
19	1214	1215	1216	SAIL	CORY DUNE	1221	7	9	NORTH	PC	MM
19	1304	1305	1306	TUG	Island Express	1313	9	14	South	Cloudy	MM
19	1425	1426	1427	TUG	RANGER	1435	10	24	North	PC	BM
19	1508	1509	1510	TUG	Isl. Lookout	1517	9	21	North	PC	BM
19	1600	1601	1602	Trawler	COQUETTE	1608	8	20	North	clear	BM
19	1627	1628	1629	Sport Fish	CAITIN	1634	7	23	North	clear	BM
19	1744	1745	1746	SAIL	Rose	1750	6	30	North	clear	BM
19	2229	2230	2231	Trawler	Addiction	2236	7	4	South	PC	BM
20	1252	1253	1254	Motor Yacht	ALICE OCEAN	1258	6	8	North	PC	MM
20	1700	1701	1702	Sport Fish	Shangha	1708	8	29	North	PC	BS
20	0055	0056	0057	TUG	Island Explorer	0107	12	2	North	PC	BS
21	0335	0336	0337	TUG	Island Express	0345	10	3	North	PC	BS
21	0756	0757	0758	Motor Vessel	BARBARA MILLER 04603		7	13	South	CY	BM
21	0807	0808	0809	Barge	1650 NAVY	0816	9	17	North	CY	BM
21	-	-	-	Barge	1659 NAVY	-	-	-	North	CY	BM
21	0833	0834	0835	SAIL	PEARL	0840	7	9	North	CY	BM
21	1041	1042	1043	Motor Vessel	ARGENTUM	1050	9	11	North	CY	BM
21	1217	1218	1219	Sport Fish	DIG D	1224	7	15	North	CY	BM
21	1646	1647	1648	SAIL	CORINA II	1656	10	8	North	Cloudy	MM
22	0816	0817	0818	Sport Fish	Viking 54	0824	8	6	South	CY	BM
22	-	-	-	Sport Fish	Viking 58	-	-	-	South	CY	BM
22	0850	0851	0852	YACHT	MONELLE	0856	6	7	North	CY	BM
22	1015	1016	1017	Sport Fish	Shelby Ruse	1022	7	9	North	CY	BM
22	-	-	-	Motor Vessel	Big Boss	-	-	-	North	CY	BM
22	1132	1133	1134	Motor Vessel	MAR-KAT	1139	7	20	North	CY	BM
22	1241	1242	1243	Trawler	VITAMIN SEA	1248	7	12	North	CY	BM
22	1252	1253	1254	Trawler	Ready or Not	1259	7	9	South	CY	BM
22	1358	1359	1400	SAIL	ANN	1406	8	9	North	CY	BM
22	/	/	/	SAIL	PLAN B	/	/	/	North	CY	BM
22	1701	1702	1703	YACHT	Chawawa	1708	7	5	North	cloudy (R)	RD

NORTH CAROLINA DEPARTMENT OF TRANSPORTATION

BRIDGE OVER Alligator River

RIVER AT Sandy Point

ROUTE US 64

REPORT OF DRAW OPENING FOR MONTH OF March

2020

#5

DATE	TIME VESSEL SIGNALLED	TIME GATES CLOSED	DRAW FULLY OPEN	KIND OF VESSEL	NAME OR NUMBER OF VESSEL	TIME GATES ARE OPENED	DELAY DUE TO BRIDGE OPENING	NO. OF VEHICLES DELAYED	REMARKS	WEATHER WHEN BOAT WAS PASSING THROUGH	NAME OF OPERATOR
23	1006	1007	1008	SAIL	Angelica	1013	7	3	North	Cloudy	MM
23	1100	1101	1102	Yacht	Memory Maker	1108	8	5	North	Cloudy	MM
23	1136	1137	1138	Motor Vessel	EL EOHN	1142	6	12	South	109 Cloudy	MM
23	1226	1227	1228	TRAWLER	Gypsy Star	1232	6	3	North	109 Cloudy Rain	MM
23	1240	1241	1242	Motor Vessel	Key	1247	7	6	North	Cloudy	MM
23	1258	1259	1300	Sport Fish	Experience	1304	6	7	North	Cloudy	MM
23	1418	1419	1420	Trawler	America	1427	9	15	North	cloudy	BS
23	1509	1510	1511	Motor Vessel	Ranger	1516	7	13	North	cloudy	BS
23	1750	1751	1752	SAIL	Big Bear	1758	8	18	North	cloudy	BS
23	1840	1841	1842	SAIL	Serious	1848	8	4	North	cloudy	BS
23	1941	1942	1943	Motor Vessel	maninat	1950	9	6	North	cloudy	BS
23	2135	2136	2137	Tug	John Parnish	2140	11	6	North	cloudy	BS
24	0622	0623	0624	TUG	Island Express	0631	9	16	South	Cloudy	MM
24	1017	1018	1019	Motor Vessel	Lady Lisa	1024	7	6	North	PC	MM
24	1150	1151	1152	CAT SAIL	Lato Mere	1157	7	6	North	PC	MM
24	1303	1304	1305	SAIL	Kathy	1310	7	7	North	PC	MM
24	/	/	/	SAIL	Wild Child	/	/	/	North	PC	MM
24	/	/	/	Motor Vessel	Tide Trawler	/	/	/	North	PC	MM
24	1415	1416	1417	TUG	Isl. Pilot	1425	10	14	North	Cloudy	RP
24	1523	1524	1525	Sail	Shooting Star	1530	7	6	North	Cloudy	RP
24	1614	1615	1616	Sail	Vagavon	1623	9	23	North	Cloudy	RP
24	1624	1625	1626	Sail	GAM 54	1632	8	16	North	Cloudy	RP
24	1651	1652	1653	Sail	Sula	1659	8	19	North	Cloudy	RP
24	0956	0957	0958	Sail	Manago	1005	9	22	North	cloudy	BS
24	/	/	/	Motor Vessel	Sylphide	/	/	/	/	/	/
24	1031	1032	1033	Motor Yacht	Rip Tide	1035	8	8	North	cloudy/mist	BS
24	1212	1213	1214	CAT	Living Fish	1220	8	10	North	cloudy/mist	BS
24	/	/	/	Motor Vessel	Rote Walk	/	/	/	North	cloudy/mist	BS
25	1407	1408	1409	Trawler	Zephyr	1414	7	6	North	cloudy, Fog	BS
26	0854	0855	0856	SAIL	Miss Adventure	0900	6	7	South	Cloudy	MM
26	0914	0915	0916	TUG	John Parnish	0921	7	5	South	Cloudy	MM

NORTH CAROLINA DEPARTMENT OF TRANSPORTATION

BRIDGE OVER Alligator River

RIVER AT Sandy Point

ROUTE US 64

REPORT OF DRAW OPENING FOR MONTH OF MARCH

2020

#6

DATE	TIME VESSEL SIGNALLED	TIME GATES CLOSED	DRAW FULLY OPEN	KIND OF VESSEL	NAME OR NUMBER OF VESSEL	TIME GATES ARE OPENED	DELAY DUE TO BRIDGE OPENING	NO. OF VEHICLES DELAYED	REMARKS	WEATHER WHEN BOAT WAS PASSING THROUGH	NAME OF OPERATOR
26	0954	0955	0956	Power Vessel	Southern Dream	1000	6	3	North	PC	MM
26	1016	1017	1018	TRAWLER	MAKAKO	1025	9	14	North	PC	MM
26	/	/	/	TRAWLER	Sweet Haven	/	/	/	North	PC	MM
26	1125	1126	1127	YACHT	Independence	1132	7	6	North	PC	MM
26	1149	1150	1151	Sport Fish	Threes Enough	1155	6	2	North	CLEAR	MM
26	1210	1211	1212	TRAWLER	Journey	1216	6	4	North	CLEAR	MM
26	1221	1225	1226	SAIL	Schinose	1231	7	14	North	CLEAR	MM
26	1241	1242	1243	YACHT	Ovi Sonic	1248	7	6	North	CLEAR	MM
26	1254	1255	1256	SAIL	Legro Bird	1304	10	19	North	CLEAR	MM
26	/	/	/	TRAWLER	White North	/	/	/	North	CLEAR	MM
26	/	/	/	YACHT	Fancy Free	/	/	/	North	CLEAR	MM
26	1308	1309	1310	SAIL	See Clearly	1315	7	8	North	CLEAR	MM
26	1337	1338	1339	TRAWLER	The Good Sauce	1344	7	7	North	CLEAR	MM
26	1430	1431	1432	CAT SAIL	Playa Verde	1437	7	7	NORTH	Clear	RP.
26	1521	1522	1523	TRAWLER	Hydro philis	1528	7	10	North	Clear	RP
26	1626	1627	1628	SAIL	Alegro	1632	6	10	North	Clear	RP.
26	1633	1634	1635	YACHT	Summer Lady	1640	7	15	North	clear	RP.
26	2114	2115	2116	TUG	Isl. Explorer	2128	14	8	South	Clear	RP
26	/	/	/	TUG	Rikki Hess	/	/	/	North	clear	RP.
27	0646	0647	0648	TUG	Isl. Express	0700	14	27	North	PC	Bm
27	0931	0932	0933	CAT SAIL	MAMA COCHA	0934	7	11	North	PC	Bm
27	1032	1033	1034	SAIL	Down Home	1039	7	9	North	clear	Bm
27	1151	1152	1153	TRAWLER	Ocean Explorer	1200	9	6	North	clear	Bm
27	1208	1209	1210	CAT SAIL	Improbability	1215	7	14	North	clear	Bm
27	1217	1218	1219	TRAWLER	Duchess	1224	7	7	North	clear	Bm
27	1306	1307	1308	YACHT	Dolphin	1313	7	12	North	PC	Bm
27	1317	1318	1319	Motor Vessel	No Excuse	1324	7	8	North	PC	Bm
27	1657	1658	1659	SAIL	Vigro	1704	7	7	North	PC	MM
27	1738	1739	1740	TRAWLER	Sea Badger	1745	7	6	North	PC	MM
27	2013	2014	2015	TUG	Rikki S	2025	12	4	South	PC	MM
28	0852	0853	0854	Tug	Island Express	0900	8	5	South	PC	DE

NORTH CAROLINA DEPARTMENT OF TRANSPORTATION

BRIDGE OVER Alligator River

RIVER AT Sandy Point

ROUTE US 64

REPORT OF DRAW OPENING FOR MONTH OF

March

2020

#7

DATE	TIME VESSEL SIGNALLED	TIME GATES CLOSED	DRAW FULLY OPEN	KIND OF VESSEL	NAME OR NUMBER OF VESSEL	TIME GATES ARE OPENED	DELAY DUE TO BRIDGE OPENING	NO. OF VEHICLES DELAYED	REMARKS	WEATHER WHEN BOAT WAS PASSING THROUGH	NAME OF OPERATOR
28	0907	0908	0909	SAIL	Rock Harbor	0916	09	4	North	PC F	DE
28				SAIL	Jonic			4	North	PC F	DE
28	1103	1104	1105	CAT	Exploria	1100	7	8	North	C F	DE
28	1120	1121	1122	SAIL	VIRGINIA	1127	6	5	North	C F	DE
28	1237	1238	1239	Sport Fish	Dont Panic	1244	7	21	North	C	BS
28	1250	1251	1252	Yacht	Blue Water	1259	9	10	North	C	BS
28				Motor Vessel	Mallard				North	C	BS
28	1318	1319	1320	Power Vessel	Asmaralda	1325	7	10	North	C	BS
28	1328	1329	1330	Sail	No Name	1335	7	7	North	C	BS
28	1413	1414	1415	Power Vessel	Trumbador	1421	8	6	North	C	BS
28	1503	1504	1505	Motor Vessel	Polaris	1511	8	12	North	C	BS
28				Motor Vessel	Rosen				North	C	BS
28	1515	1516	1517	Motor Vessel	Lucille	1523	8	10	North	C	BS
28	1528	1529	1530	Sport Fish	Viking 08	1536	10	7	South	C	BS
29	0220	0221	0222	Tug	Condance L	0230	10	2	North	C	BS
29	0713	0714	0715	SAIL	Priest	0719	6	2	South	PC	MM
29	0857	0858	0859	SAIL	Blackdog	0904	7	1	North	PC	MM
29	0917	0918	0919	SAIL	HAWK	0924	7	4	North	PC	MM
29	0958	0959	1000	SAIL	Blue LURE BAN	1006	8	2	North	PC	MM
29				Power Vessel	JEANNIE				North	PC	MM
29	1057	1058	1059	Trawler	Sweet Smile	1103	6	6	North	PC	MM
29	1384	1385	1386	SAIL	Defiance	1342	8	7	North	PC	MM
30	0957	0958	0959	Trawler	Sabotical	1005	8	12	North	PC	MM
30	1035	1036	1037	Motor Vessel	ISA BLAST	1041	6	5	North	PC	MM
30	1215	1216	1217	Motor Vessel	Bella	1222	7	8	North	Cloudy	MM
30	1227	1228	1229	SAIL	BALANCE	1233	6	5	South	Cloudy	MM
30	1583	1534	1535	Motor Vessel	Wondo	1542	9	12	North	cloudy	BS
30	2000	2001	2002	Passenger Boat	Grand Mariner	2009	9	9	North	PC	BS
30	2120	2121	2122	Tug	Island Explorer	2131	11	3	North	C	BS
31	0115	0116	0117	Tug	Island Explorer	0125	10	1	North	C	BS
31	0915	0916	0917	SAIL	Dont Wake	0924	9	11	North	Cloudy	MM





NORTH CAROLINA DEPARTMENT OF TRANSPORTATION

BRIDGE OVER Alligator River

RIVER AT Sandy Point

ROUTE US 64

REPORT OF DRAW OPENING FOR MONTH OF

April

2020

#1

DATE	TIME VESSEL SIGNALLED	TIME GATES CLOSED	DRAW FULLY OPEN	KIND OF VESSEL	NAME OR NUMBER OF VESSEL	TIME GATES ARE OPENED	DELAY DUE TO BRIDGE OPENING	NO. OF VEHICLES DELAYED	REMARKS	WEATHER WHEN BOAT WAS PASSING THROUGH	NAME OF OPERATOR
1	1919	1920	1921	Tpc Solo	Cat Sail	1926	7	2	North	clear	BS
1	2134	2135	2136	Law Na	Sail Cat	1944	10	4	North	clear	BS
2	0255	0256	0257	Tug	Island Express	0308	13	1	South	clear	BS
2				Tug	Island Explorer				South	clear	BS
2	0925	0926	0927	SAIL	Flight Risk	0933	8	5	NORTH	Clear	MM
2	0948	0949	0950	Motor Vessel	Mad Hatter	0954	6	7	North	Clear	MM
2	1000	1001	1002	TRAWLER	IRISH LADY	1006	6	5	NORTH	Clear	MM
2	1027	1028	1029	Powerboat	GALLANT	1033	6	3	North	Clear	MM
2	1058	1059	1100	Yacht	Wild Child	1105	7	6	North	Clear	MM
2	1120	1121	1122	Yacht	To the Office	1127	7	6	North	Clear	MM
2				Powerboat	Bumper Crop				North	Clear	MM
2	1324	1325	1326	TRAWLER	Changing Course	1333	9	12	North	Clear	MM
2				Motor Vessel	Cross fo				North	Clear	MM
2				Motor Vessel	King George				North	Clear	MM
2	1342	1343	1344	SAIL	Jenny Marie	1351	9	13	North	Clear	RP
2				TRAWLER	CROSSROADS				North	Clear	RP
2	1422	1423	1424	TRAWLER	Shana Bolder	1429	7	20	North	clear	RP
2	1916	1917	1918	Sail	Patients	1924	8	6	South	clear	RP
3	0755	0756	0757	Motor Vessel	Cannon Diego	0801	6	4	North	Clear	MM
3	0808	0809	0810	Motor Vessel	Muskear River	0814	6	7	South	Clear	MM
3	0912	0913	0914	SAIL	My Friend	0919	7	2	North	Clear	MM
3	1056	1057	1058	Motor Vessel	Bigger Payment	1103	7	6	North	Clear	MM
3	1120	1121	1122	Yacht	Island	1127	7	3	North	Clear	MM
3	1202	1203	1204	Yacht	Cooperate	1210	8	10	North	Clear	MM
3				Yacht	Miss Faye				North	Clear	MM
3	1318	1319	1320	TRAWLER	FLORNA	1324	6	9	North	Clear	MM
3	1355	1356	1357	SAIL	Gy psy	1404	9	8	South	clear	BS
3	1410	1411	1412	Dark Boat	St John	1419	9	10	North	clear	BS
3	1424	1425	1426	SAIL	Rambler	1432	8	17	North	clear	BS
3	1603	1604	1605	SAIL	Alta Be	1611	8	10	North	clear	BS
3				SAIL	005 #				North	clear	BS

NORTH CAROLINA DEPARTMENT OF TRANSPORTATION

BRIDGE OVER Alligator River

RIVER AT Sandy Point

ROUTE US 64

REPORT OF DRAW OPENING FOR MONTH OF April

2020

#2

DATE	TIME VESSEL SIGNALLED	TIME GATES CLOSED	DRAW FULLY OPEN	KIND OF VESSEL	NAME OR NUMBER OF VESSEL	TIME GATES ARE OPENED	DELAY DUE TO BRIDGE OPENING	NO. OF VEHICLES DELAYED	REMARKS	WEATHER WHEN BOAT WAS PASSING THROUGH	NAME OF OPERATOR
B	1614	1615	1616	Spot Fish	Antiocke	1622	8	17	North	C	BS
3	1635	1636	1637	Motor Vessel	Elon	1642	7	16	North	C	BS
3	1744	1745	1746	Trawler	Winters Dream	1751	7	10	North	C	BS
4	0947	0948	0949	YACHT	Kul Prithi	0954	7	5	North	Clear	BM
4	1016	1017	1018	Trawler	Moon Dance	1023	7	13	North	clear	BM
4	1114	1115	1116	SAIL	Drifter	1120	6	4	South	PC	BM
4	1128	1129	1130	Motor Vessel	Pera Griwa	1135	7	7	North	PC	BM
4	1321	1322	1323	Motor Vessel	Koba Maru	1328	7	12	North	CY	BM
4	1431	1432	1433	SAIL	Belvidere	1437	6	2	North	Cloudy	MM
4	1446	1447	1448	SAIL	Lady Hawk	1453	7	4	North	Cloudy	MM
4	1458	1459	1500	TRAWLER	Paradise Timing	1505	7	4	North	Cloudy	MM
4	1511	1512	1513	SAIL	TAGARIUS	1517	6	1	North	Cloudy	MM
4	1608	1609	1610	TRAWLER	Rumway	1615	7	6	North	Cloudy	MM
4	1635	1636	1637	TRAWLER	Proud Mary	1641	6	4	North	Cloudy	MM
5	0722	0723	0724	SAIL	2nd Light	0729	7	4	South	clear	BM
5	0821	0822	0823	TRAWLER	Venture	0828	7	4	North	clear	BM
5	0834	0839	0840	Motor Vessel	Liquid Assets	0845	7	3	North	clear	BM
5	0909	0910	0911	SAIL	Diamond bronze	0915	6	2	North	clear	BM
5	1037	1038	1039	Spot Fish	High Tide	1044	7	4	North	clear	BM
5	-	-	-	Spot Fish	Freddy Joe	-	-	-	North	clear	BM
5	1054	1055	1056	Trawler	Fog Dog	1101	7	6	North	clear	BM
5	1112	1113	1114	YACHT	Miles Away	1121	9	6	North	clear	BM
5	-	-	-	Trawler	Zune 3	-	-	-	North	clear	BM
5	1146	1147	1148	YACHT	Lady K	1154	8	10	North	clear	BM
5	-	-	-	YACHT	Still the One	-	-	-	North	clear	BM
5	1250	1251	1252	TRAWLER	Silence Rising	1258	8	9	North	clear	BM
5	-	-	-	YACHT	Holiday	-	-	-	North	clear	BM
5	1500	1501	1502	EST SAIL	Ebisu Maru	1507	7	3	South	Clear	RP
5	1542	1543	1544	Trawler	Wave Walker	1549	7	6	North	Clear	RP
5	1713	1714	1715	Trawler	Belinda	1720	7	4	South	Clear	RP
5	1736	1737	1738	Trawler	Mikie Mae	1743	7	9	North	Clear	RP

NORTH CAROLINA DEPARTMENT OF TRANSPORTATION

BRIDGE OVER Alligator River

RIVER AT Sandy Point

ROUTE US 64

REPORT OF DRAW OPENING FOR MONTH OF

April 2020

#3

DATE	TIME VESSEL SIGNALLED	TIME GATES CLOSED	DRAW FULLY OPEN	KIND OF VESSEL	NAME OR NUMBER OF VESSEL	TIME GATES ARE OPENED	DELAY DUE TO BRIDGE OPENING	NO. OF VEHICLES DELAYED	REMARKS	WEATHER WHEN BOAT WAS PASSING THROUGH	NAME OF OPERATOR
6	0831	0832	0835	Trawler	Domino	0839	8	11	North	PC	BM
6	0908	0909	0910	Sail	Cutting class	0914	6	10	North	PC	BM
6	1023	1024	1025	Sail	Prime Time	1029	6	8	North	PC	BM
6	1138	1139	1140	Trawler	To Be	1146	8	3	North	PC	BM
6	-	-	-	Trawler	JAVA	-	-	-	North	PC	BM
6	1152	1153	1154	Motor Vessel	Ciao Belle	1159	7	6	North	PC	BM
6	1231	1232	1233	Yacht	Valkrie	1238	7	6	North	PC	BM
6	1246	1247	1248	Sail	Adventure	1253	7	10	North	PC	BM
6	1408	1409	1410	Trawler	United	1415	7	14	North	C	BS
6	1527	1528	1530	Sail	Unity	1536	8	15	North	PC	BS
6	1702	1703	1704	Sail	No Name	1709	7	12	North	PC	BS
6	1835	1836	1837	Sail	Jazzy Girl	1847	12	7	North	PC	BS
6	/	/	/	Sail	Trawler	/	/	/	North	PC	BS
7	09:00	0901	0902	Sail	SEA Dice	0907	7	6	NORTH	C	DE
7	0937	0938	0939	YACHT	Daleen	0944	7	9	South	C	DE
7	1135	1136	1137	Sport Fish	Broad	1142	7	9	North	C	DE
7	1201	1202	1203	Sail	Starzison	1210	9	12	North	C	DE
7	/	/	/	Sail	TRANMISON	/	/	/	NORTH	C	DE
7	1220	1221	1222	Yacht	ON LEAVE	1226	6	6	NORTH	C	DE
7	1325	1326	1327	TRAWLER	Imagin	1342	7	6	South	C	DE
7	1437	1438	1439	YACHT	MONTAINA	1444	7	10	North	clear	BM
7	1514	1515	1516	Trawler	TANDEM	1522	6	11	North	clear	BM
7	-	-	-	Sport Fish	Blue-White	-	-	-	North	clear	BM
8	0810	0811	0812	SAIL	Patugo	0817	7	17	South	PC	DE
8	0900	0901	0902	SAIL	Emma	0907	7	11	NORTH	C	DE
8	1032	1033	1034	SAIL	Subip	1039	7	13	NORTH	PC	DE
8	1205	1206	1207	TRAWLER	Coodon	1212	7	9	North	PC	DE
8	1250	1251	1252	Sail	Royal Surf	1259	9	11	North	PC	DE
8	/	/	/	Sail	Nut Head	/	/	/	North	PC	DE
8	1324	1325	1326	Motor Vessel	Pink Hawk	1333	9	11	North	PC	BS
8	1438	1439	1440	Sail	Eagle	1449	11	10	North	PC	BS

93

NORTH CAROLINA DEPARTMENT OF TRANSPORTATION

BRIDGE OVER Alligator River

RIVER AT Sandy Point

ROUTE US 64

REPORT OF DRAW OPENING FOR MONTH OF

April 2020

#4

DATE	TIME VESSEL SIGNALLED	TIME GATES CLOSED	DRAW FULLY OPEN	KIND OF VESSEL	NAME OR NUMBER OF VESSEL	TIME GATES ARE OPENED	DELAY DUE TO BRIDGE OPENING	NO. OF VEHICLES DELAYED	REMARKS	WEATHER WHEN BOAT WAS PASSING THROUGH	NAME OF OPERATOR
8	1605	1606	1607	Trawler	Privateer	1614	9	21	North	PC	BS
8				Cat Sail	Wave on Wave				North	PC	BS
8	1606	1607	1608	Trawler	Little Hoop	1623	7	14	North	PC	BS
8	1706	1707	1708	motor vessel	Sails	1713	7	19	North	PC	BS
9	0947	0948	0949	Yacht	Enticer	0955	8	8	North	Cloudy	MM
9	1018	1049	1020	Trawler	Blue Heron	1024	6	4	North	Cloudy - Rain	MM
9	1047	1048	1049	SAIL	Holiday	1054	7	1	NORTH	Cloudy	MM
9	1133	1134	1135	TRAWLER	SARA V	1143	10	14	NORTH	Clear	MM
9	1157	1158	1159	TRAWLER	Greatness	1204	7	4	North	Clear	MM
9	1239	1240	1241	SAIL	Wild Star	1246	7	8	North	Clear	MM
9	1553	1554	1555	Trawler	Lollipop	1600	7	20	North	Clear	RP
9	1730	1731	1732	Trawler	Pura Vita III	1737	7	16	North	Clear	RP
10	1201	1202	1203	Sp. Fish	Relly	1204	7	9	North	clear	BM
10	-	-	-	TRAWLER	LAST Tango	-	-	-	North	clear	BM
10	1329	1330	1331	CAT SAIL	Sunrise	1337	6	13	North	clear	BM
10	1423	1424	1425	Tug	Goose Creek	1431	8	14	South	clear	BS
10				Yacht	Piece of Cake				North	clear	BS
10	1627	1628	1629	motor vessel	#46	1636	9	10	North	clear	BS
11	0600	0601	0602	Tug	Island Explorer	0611	11	6	North	clear	MM-BS
11				Tug	Island Pilot				South	clear	MM-BS
11	0722	0723	0724	SAIL	Crisma	0729	7	3	North	Clear	MM
11	0838	0839	0840	TRAWLER	Emerald Lady	0845	7	3	North	Clear	MM
11	0943	0944	0945	SAIL	Sparkie	0949	6	6	North	Clear	MM
11	1113	1114	1115	CAT SAIL	Downs Diddy Diddy	1121	8	5	North	Clear	MM
11	1152	1153	1154	TRAWLER	DD MAN	1200	8	8	North	Clear	MM
11	1248	1249	1250	SAIL	Cooper Fire	1256	8	6	North	Clear	MM
11	1303	1304	1305	Motor Vessel	TJ Debt	1313	10	7	North	Clear	MM
11	1437	1438	1439	SAIL	Geordall	1445	6	4	North	clear	BM
11	-	-	-	SAIL	DAGAGA	-	-	8	North	clear	BM
11	1459	1500	1501	SAIL	Barbara Ann	1506	7	14	North	clear	BM
11	1632	1633	1634	YACHT	Stocks Bonds	1639	7	4	North	clear	BM

NORTH CAROLINA DEPARTMENT OF TRANSPORTATION

BRIDGE OVER Alligator River

RIVER AT Sandy Point

ROUTE US 64

REPORT OF DRAW OPENING FOR MONTH OF April

2020

#5

DATE	TIME VESSEL SIGNALLED	TIME GATES CLOSED	DRAW FULLY OPEN	KIND OF VESSEL	NAME OR NUMBER OF VESSEL	TIME GATES ARE OPENED	DELAY DUE TO BRIDGE OPENING	NO. OF VEHICLES DELAYED	REMARKS	WEATHER WHEN BOAT WAS PASSING THROUGH	NAME OF OPERATOR
11	2204	2205	2206	Tug	Isl Explorer	2213	9	6	South	PC	Bm
11	2307	2304	2305	Tug	Isl Express	2314	11	2	North	CY	Bm
12	1244	1245	1246	Tug	Isl Express	1254	10	3	South	PC	Bm
12	0336	0337	0338	Tug	Goose Creek	0351	15	4	North	PC	Bm
12	-	-	-	Tug	Rikki 5	-	-	-	North	PC	Bm
12	0750	0751	0752	SAIL	Dreamers	0757	7	2	North	PC	DE
12	0801	0802	0803	TRAWLER	My Time Two	0808	7	3	North	PC	DE
12	1013	1014	1015	TRAWLER	Jarvey	1021	8	5	North	PC	DE
12	1035	1036	1037	TRAWLER	Quinn's Ap	1042	7	3	North	PC	DE
12	1148	1149	1150	SAIL	Christine	1055	7	7	North	PC	DE
12	1216	1217	1218	TRAWLER	Come on Girl	1226	10	3	North	PC	DE
12	1235	1236	1237	SAIL	Terappin	1243	8	4	North	PC	DE
12	1332	1333	1334	TRAWLER	Water Mark	1340	8	5	South	PC	DE
12	1358	1359	1400	SAIL	Emma	1406	8	6	North	PC	DE
12	1407	1408	1409	TRAWLER	Sea Anna	1416	9	8	North	P.C.	PA
12	1615	1616	1617	TRAWLER	Water Mark	1623	8	8	North	P.C.	PA
12	1648	1649	1650	SAIL	Just Coast	1655	7	10	North	P.C.	PP
12	2210	2211	2212	SAIL	Cattelost	2224	14	4	North	Cloudy	PP
13	1916	1917	1918	SAIL	Santosha	1923	7	3	North	PC	BS
13	2032	2033	2034	SAIL	Fantasey	2043	11	4	North	PC	BS
14	0626	0627	0628	TUG	Island Lookout	0635	9	9	South	PC	MM
14	0710	0711	0712	CAT POWER	Felix	0716	6	23	North	PC	MM
14	1015	1016	1017	TRAWLER	Liberty	1022	7	4	North	CLEAR	MM
14	1154	1155	1156	SAIL	Store Island	1201	7	5	North	CLEAR	MM
14	1301	1302	1303	SAIL	Finally	1308	7	15	North	CLEAR	MM
14	/	/	/	TRAWLER	Wake of Call	/	/	/	North	CLEAR	MM
14	/	/	/	YACHT	Splmate	/	/	/	North	CLEAR	MM
14	1424	1425	1426	TRAWLER	Ranger	1431	7	9	North	clear	Bm
14	1434	1435	1436	SAIL	White Bird	1441	7	8	North	clear	Bm
14	-	-	-	SAIL	Blue Yonder	-	-	-	North	clear	Bm
14	1514	1515	1516	SAIL	SeaWhisper	1520	6	18	North	clear	Bm

186

NORTH CAROLINA DEPARTMENT OF TRANSPORTATION

BRIDGE OVER Alligator River

RIVER AT Sandy Point

ROUTE US 64

REPORT OF DRAW OPENING FOR MONTH OF

April

2020

#6

DATE	TIME VESSEL SIGNALLED	TIME GATES CLOSED	DRAW FULLY OPEN	KIND OF VESSEL	NAME OR NUMBER OF VESSEL	TIME GATES ARE OPENED	DELAY DUE TO BRIDGE OPENING	NO. OF VEHICLES DELAYED	REMARKS	WEATHER WHEN BOAT WAS PASSING THROUGH	NAME OF OPERATOR
14	1603	1604	1605	Yacht	Water-Mark	1611	8	11	South	clear	BM
14	-	-	-	CAT SAIL	EASY WIND	-	-	-	North	clear	BM
14	-	-	-	Trawler	SALAH	-	-	-	North	clear	BM
14	1616	1617	1618	Trawler	Blue Moon	1624	8	12	North	clear	BM
14	1746	1747	1748	Tug	Isl Pilot	1756	10	16	North	PC	BM
14	1805	1806	1807	SAIL	Lolego	0613	8	13	North	PC	BM
14	2200	2201	2202	Tug	Isl Lookout	2213	13	4	North	PC	BM
15	1245	1246	1247	Yacht	CAL-SAL	1252	7	7	North	Cy	DE
15	/	/	/	Yacht	Sarah Jen	/	7	7	North	Cy	DE
15	1422	1423	1424	YACHT	Mystic Move	1429	7	11	North	Cloudy	RP
15	1510	1511	1512	Trawler	Destiny's	1517	7	14	North	Cloudy	RP
15	1631	1632	1633	Trawler	Nancy Lakis	1638	7	15	North	Cloudy	RP
15	2123	2124	2125	TUG	Coastal Trader	2132	9	5	South	Cloudy	RP
16	0210	0211	0212	TUG	Isl. Lookout	0222	12	0	South	P.C.	RP
16	0225	0226	0227	TUG	Rizki S	0233	10	3	South	P.C.	RP
16	0704	0705	0706	Spot Fish	Wolf	0710	6	4	South	Clear	MM
16	0833	0834	0835	SAIL	Preamble	0842	9	11	North	Clear	MM
16	/	/	/	Sail	Dalamation	/	/	/	North	Clear	MM
16	/	/	/	Sail	Sophia	/	/	/	North	Clear	MM
16	0846	0847	0848	SAIL	Targelin	0853	7	7	North	Clear	MM
16	0900	0901	0902	SAIL	Turner	0910	10	12	North	Clear	MM
16	/	/	/	SAIL	Segeul	/	/	/	North	Clear	MM
16	/	/	/	SAIL	Xephia	/	/	/	North	Clear	MM
16	/	/	/	Motor Vessel	American Beauty	/	/	/	North	Clear	MM
16	0937	0938	0939	SAIL	Skimmer	0945	8	14	North	Clear	MM
16	1035	1036	1037	SAIL	Cecilia	1044	9	6	North	Clear	MM
16	1124	1125	1126	SAIL	Spotlamps	1133	9	7	North	Clear	MM
16	/	/	/	CAT SAIL	SIENNA	/	/	/	North	Clear	MM
16	/	/	/	SAIL	RUNAWAY	/	/	/	North	Clear	MM
16	1155	1156	1157	TRAWLER	TIKI TIKI	1204	9	18	North	Clear	MM
16	1226	1227	1228	SAIL	FIASSO	1233	7	9	South	Clear	MM



NORTH CAROLINA DEPARTMENT OF TRANSPORTATION

BRIDGE OVER Alligator River

RIVER AT Sandy Point

ROUTE US 64

REPORT OF DRAW OPENING FOR MONTH OF

April

2020

#7

DATE	TIME VESSEL SIGNALLED	TIME GATES CLOSED	DRAW FULLY OPEN	KIND OF VESSEL	NAME OR NUMBER OF VESSEL	TIME GATES ARE OPENED	DELAY DUE TO BRIDGE OPENING	NO. OF VEHICLES DELAYED	REMARKS	WEATHER WHEN BOAT WAS PASSING THROUGH	NAME OF OPERATOR
16	1242	1243	1244	Trawler	Ocean Dancer	1249	7	4	North	Clear	MM
16	1318	1319	1320	Trawler	LARK	1327	9	12	North	Clear	MM
16	1328	1329	1330	Towboat	BOAT US	1335	7	10	South	Clear	BM
16	1350	1351	1352	M. T. Vessel	Ava Grace	1356	6	8	South	clear	BM
16	1420	1421	1422	Sail	Zephyr	1427	7	15	North	clear	BM
16	1450	1451	1452	Sail	TATIANA	1457	7	14	North	clear	BM
17	0648	0649	0650	Crab Vessel	Misty Dawn	0654	6	6	South	Clear	MM
17	0922	0923	0924	Crab Vessel	Aubrey Neil	0929	7	4	North	Clear	MM
17	1115	1116	1117	Crab Boat	Aubrey Neil	1121	6	8	South	Clear	MM
17	1157	1158	1159	Yacht	Sea Pilot	1203	6	5	North	Clear	MM
17	1210	1211	1212	Trawler	Miss Marilyn	1217	7	1	North	Clear	MM
17	/	/	/	Trawler	Pott Pott	/	/	/	North	Clear	MM
17	1240	1241	1242	Sail	Amaro	1249	9	9	North	Clear	MM
17	/	/	/	Sail	No Limits	/	/	/	North	Clear	MM
17	1312	1313	1314	Sail	Sara Lu	1319	7	10	North	Clear	MM
17	1340	1341	1342	Sail	Kept	1341	11	16	North	clear	BS
17	/	/	/	Sail	Voyager	/	/	/	North	clear	BS
17	/	/	/	Fishing Trawler	Aubrey Neal	/	/	/	North	clear	BS
17	1421	1422	1423	motor vessel	Twin Sisters	1429	8	12	North	clear	BS
17	1521	1522	1523	Sport Fish	Not to worry	1529	8	9	South	clear	BS
17	1647	1648	1649	Sail	Alaris	1656	9	14	North	clear	BS
18	0829	0830	0831	Yacht	Sentosa	0836	7	12	North	PC	BM
18	0854	0855	0856	Sail	Second Wind	0900	6	6	North	PC	BM
18	1013	1014	1015	Tug	Isl. Lookout	1024	11	12	North	PC	BM
18	1026	1027	1028	Sail	Santa Julia	1033	7	7	North	PC	BM
18	1144	1145	1146	Motor Vessel	Bus Sea	1150	6	3	North	PC	BM
18	1153	1154	1155	Motor Vessel	Monkey Time	1200	7	9	North	PC	BM
* 18	1425	1426	1427	Tug	Coastal Tender	1442	17	14	North	PC	MM
18	1804	1805	1806	Trawler	SKYE	1812	8	6	North	Clear	MM
18	2252	2253	2253	TUG	Barrett Belle	2303	11	2	North	Clear	MM
19	0339	0340	0341	TUG	Island Port	0349	10	0	South	Clear	MM

\*

\* Hauling Dredge Equipment, Pipe, Crane

NORTH CAROLINA DEPARTMENT OF TRANSPORTATION

BRIDGE OVER Alligator River

RIVER AT Sandy Point

ROUTE US 64

REPORT OF DRAW OPENING FOR MONTH OF April

2020

#8

DATE	TIME VESSEL SIGNALLED	TIME GATES CLOSED	DRAW FULLY OPEN	KIND OF VESSEL	NAME OR NUMBER OF VESSEL	TIME GATES ARE OPENED	DELAY DUE TO BRIDGE OPENING	NO. OF VEHICLES DELAYED	REMARKS	WEATHER WHEN BOAT WAS PASSING THROUGH	NAME OF OPERATOR
19	0900	0901	0902	SAIL	Seaspikes	0908	6	4	North	clear	BM
19	0927	0928	0929	Trawler	Boomarang	0935	6	7	North	clear	BM
19	-	-	-	YACHT	Island Time	-	-	-	North	clear	BM
19	0950	0951	0952	SAIL	Fulub	0958	8	6	North	clear	BM
19	-	-	-	SAIL	CAP Soleil	-	-	-	North	clear	BM
19	-	-	-	SAIL	Redemption	-	-	-	North	clear	BM
19	1023	1024	1025	Motor Vessel	Promesa	1030	7	6	North	clear	BM
19	1049	1050	1051	CAT SAIL	Beach Magic	1058	9	2	North	clear	BM
19	-	-	-	SAIL	BEAUJOUR	-	-	-	North	clear	BM
19	-	-	-	SAIL	CAYAMENNE	-	-	-	North	clear	BM
19	1105	1106	1107	YACHT	Cadence	1112	7	9	North	clear	BM
19	1121	1122	1123	Motor Vessel	Blue shift	1124	7	7	North	clear	BM
19	1200	1201	1202	Trawler	SHANTE	1208	8	6	North	clear	BM
19	-	-	-	Trawler	Spirit	-	-	-	North	clear	BM
19	1216	1217	1218	Tug	Isl Lookout	1232	16	16	South	clear	BM
19	-	-	-	CAT SAIL	Joy	-	-	-	North	clear	BM
19	-	-	-	Trawler	Vindego	-	-	-	North	clear	BM
19	1353	1354	1355	Trawler	Sointu	1400	7	7	North	clear	BM
19	1416	1417	1418	Trawler	Christina	1423	7	11	North	P.C.	RR
20	0504	0505	0506	TUG	Beaufort Bell	0516	12	8	South	Cloudy	RP
20	0950	0951	0952	Spot Fish	white NO NAME NO NUMBER	0956	6	5	North	Cloudy Rain	MM
20	1026	1027	1028	SAIL	ARBORN	1036	10	9	North	Cloudy Rain	MM
20	/	/	/	Tug	RANGER	/	/	/	North	Cloudy Rain Fog	MM
20	1450	1451	1452	Tug	Island Lookout	1702	12	10	North	cloudy	BS BS
20	/	/	/	Spot Fish	Little miss	/	/	/	North	cloudy	BS
21	0232	0233	0234	Tug	Island Pilot	0243	11	1	North	Reloudy	BS
21	0745	0746	0747	TRAWLER	North Wind	0752	7	11	North	C	DE
21	0946	0947	0948	CAT SAIL	SULA	0953	7	13	NORTH	C	DE
21	/	/	/	SAIL	BALAH	/	/	/	NORTH	C	DE
21	1004	1007	1004	TRAWLER	Frost Free	1010	8	9	NORTH	C	DE
21	1056	1057	1058	TRAWLER	Kingston	1102	9	9	NORTH	C	DE

NORTH CAROLINA DEPARTMENT OF TRANSPORTATION

BRIDGE OVER Alligator River

RIVER AT Sandy Point

ROUTE US 64

REPORT OF DRAW OPENING FOR MONTH OF April

2020

#9

DATE	TIME VESSEL SIGNALLED	TIME GATES CLOSED	DRAW FULLY OPEN	KIND OF VESSEL	NAME OR NUMBER OF VESSEL	TIME GATES ARE OPENED	DELAY DUE TO BRIDGE OPENING	NO. OF VEHICLES DELAYED	REMARKS	WEATHER WHEN BOAT WAS PASSING THROUGH	NAME OF OPERATOR
21	1056	1057	1058	TRAWLER	TWIN COVE	1102	9	9	North	C	DE
21				TRAWLER	BIMCHA				North	C	DE
21	1112	1113	1114	TRAWLER	Water Lilly	1118	6	9	North	C	DE
21	1147	1148	1159	TRAWLER	Patry Weeg	1155	8	5	North	C	DE
21	1215	1216	1277	SAIL	Five Dime	1225	10	13	North	C	DE
21				TRAWLER	First Light				North	C	DE
21	1242	1243	1244	TRAWLER	Magnolia	1252	10	11	North	C	DE
21				TRAWLER	Bay Wolf			11	North	C	DE
21	1325	1326	1327	SAIL	Grey eyes	1333	8	2	North	C	DE
21	1536	1537	1538	TRAWLER	Endurance	1543	7	23	North	P.C.	RP
21	1703	1704	1705	SAIL	Leata	1711	8	12	North	P.C.	RP
21	1805	1806	1807	SAIL	Freed	1814	9	12	North	P.C.	RP
21	2017	2018	2019	TUG	Virginia	2026	9	4	North	P.C.	RP
22	0827	0828	0829	SAIL	Javier B	0835	8	7	North	C	DE
22	0847	0848	0849	SAIL	POBRI S	0855	8	7	North	C	DE
22	0938	0939	0940	SAIL	MOMLIE	0946	8	8	North	C	DE
22	1001	1002	1003	SAIL	Folie Adex	1009	8	13	North	C	DE
22	1020	1021	1022	SAIL	All American	1027	7	7	North	C	DE
22	1110	1111	1112	YATCH	Along Way	1117	7	5	North	C	DE
22	1145	1146	1147	TRAWLER	Key Stone	1152	7	10	North	C	DE
22	1208	1209	1210	YATCH	Grandude	1215	7	8	North	C	DE
22				YATCH	High Wind				North	C	DE
22	1227	1228	1229	TRAWLER	Charge of Pace	1236	9	5	North	C	DE
22	1245	1246	1247	Sport Fish	Grady White 30	1253	8	6	South	C	DE
22	1300	1301	1302	TRAWLER	Slow Bid	1308	8	7	North	C	DE
22	1338	1339	1340	SAIL	Aurora	1345	7	9	North	C	BS
22	1510	1511	1512	TRAWLER	Lighthouse white No Name	1508	8	14	North	C	BS
22	1528	1529	1530	SAIL	Bradlyn	1536	8	12	North	C	BS
22	1624	1625	1626	SAIL	Dream Catcher	1633	9	18	North	C	BS
23	0558	0559	0600	Fishing Boat	Aubrey Nette	0604	6	12	South	Cloudy	MM
23	0824	0825	0826	SAIL	Brandon	0830	6	14	South	Cloudy	MM

NORTH CAROLINA DEPARTMENT OF TRANSPORTATION

BRIDGE OVER Alligator River

RIVER AT Sandy Point

ROUTE US 64

REPORT OF DRAW OPENING FOR MONTH OF April

2020

#10

DATE	TIME VESSEL SIGNALLED	TIME GATES CLOSED	DRAW FULLY OPEN	KIND OF VESSEL	NAME OR NUMBER OF VESSEL	TIME GATES ARE OPENED	DELAY DUE TO BRIDGE OPENING	NO. OF VEHICLES DELAYED	REMARKS	WEATHER WHEN BOAT WAS PASSING THROUGH	NAME OF OPERATOR
23	0927	0928	0929	TUG	Island Explorer	0937	10	23	North	Cloudy	MM
23	1002	1003	1004	Sporthfish	White Caps	1008	6	10	North	Cloudy	MM
23	1014	1015	1016	Yacht	Blue Jacket	1021	7	12	North	Cloudy	MM
23	1154	1155	1156	Motorboat	Salty Dog	1204	10	15	North	Cloudy	MM
23				Fishing Vessel	Aubrie Neil				North	Cloudy	MM
23	1313	1314	1315	TRAWLER	Sea Queen	1320	7	2	North	Cloudy	MM
23	1405	1406	1407	TRAWLER	Simple Life	1411	6	18	North	Cloudy	RP
23	1532	1533	1534	TRAWLER	True North	1539	7	17	North	Cloudy	RP
23	1601	1602	1603	Sail	North Star	1608	7	12	North	Cloudy	RP
23	2157	2158	2159	TUG	Isl. Express	2208	11	4	North	Cloudy	RR
24	0855	0856	0857	SAIL	Spicy	0905	10	10	North	PC	DE
24				Outsail	Kira				North	PC	DE
24				TRAWLER	ENFER				North	PC	DE
24				TRAWLER	ADLIN				North	PC	DE
24	1003	1004	1005	TRAWLER	Stink Pot	1010	7	04	North	PC	DE
24	1125	1126	1127	Motor Boat	ALAMO	1132	7	07	North	PC	DE
24	1310	1311	1312	SAIL	Adventurer	1317	7	06	North	PC	DE
24	1337	1338	1339	TRAWLER	Ticket to Ride	1345	8	12	North	PC	DE
24	1654	1655	1656	TRAWLER	Rise N Shine	1701	7	7	North	PC	MM
24	2000	2001	2002	TUG	Island Explorer	2008	8	3	South	Cloudy	MM
24	2012	2013	2014	TUG	Island Pilot	2023	11	5	South	Cloudy	MM
25	0215	0216	0217	TUG	Island Express	0226	11	0	South	Cloudy	MM
25	0755	0756	0757	Yacht	Midnight Rambler	0802	7	4	South	cloudy	DE
25	1147	1148	1149	Tug	Loon Point	1155	8	7	North	Cloudy	DE
25	1205	1206	1207	TRAWLER	Virginia	1202	7	13	North	Cloudy	DE
25	1250	1251	1252	Yacht	Rumas + Louise	1252	7	8	North	Cloudy	DE
25	1421	1425	1426	Sail	Heaven	1422	8	11	North	cloudy	BS
25	1520	1521	1522	Sail	Born to Run	1528	8	9	North	cloudy	BS
25	1635	1636	1637	Sail	Tin Lizzie	1645	10	13	North	cloudy	BS
25				Sail	Slowly				North	cloudy	BS
25	1721	1722	1723	Motor Vessel	Blue White No Name	1728	11	9	North	cloudy	BS

NORTH CAROLINA DEPARTMENT OF TRANSPORTATION

BRIDGE OVER Alligator River

RIVER AT Sandy Point

ROUTE US 64

REPORT OF DRAW OPENING FOR MONTH OF

April

2020

#11

DATE	TIME VESSEL SIGNALLED	TIME GATES CLOSED	DRAW FULLY OPEN	KIND OF VESSEL	NAME OR NUMBER OF VESSEL	TIME GATES ARE OPENED	DELAY DUE TO BRIDGE OPENING	NO. OF VEHICLES DELAYED	REMARKS	WEATHER WHEN BOAT WAS PASSING THROUGH	NAME OF OPERATOR
25	2040	2041	2042	Tug	Rickus	2050	10	6	North	cloudy	BS
26	0836	0837	0838	Sail	Spell Bound	0846	10	4	North	P Clear	MM
26	/	/	/	TRAWLER	Barefoot	/	/	/	North	P Clear	MM
26	1208	1209	1210	YACHT	HARMONY	1216	8	9	North	Cloudy	MM
26	1251	1252	1253	SAIL	Wild Oats	1258	7	7	North	Cloudy	MM
26	1305	1306	1307	SAIL	ANNA Lee	1312	7	11	North	Cloudy	MM
26	1427	1428	1429	TUG	Isl. Pilot	1439	12	15	North	P.C.	RP
26	1603	1604	1605	Trawler	Double Trouble	1610	7	14	North	P.C.	RP
26	1804	1805	1806	CAT SAIL	Southern Cross	1820	16	16	North	Clear	RR
26	/	/	/	Sail	La Foret Blanc	/	/	/	North	Clear	RP
26	1831	1832	1833	Trawler	Lereve	1838	7	13	North	Clear	RP
26	2003	2004	2005	TUG	Isl. Express	2015	12	5	North	Clear	RP
27	1150	1151	1152	YACHT	ES SPIRIT II	1158	8	9	North	cloudy	BM
27	1315	1316	1317	YACHT	Quiet Waters	1323	8	11	North	cloudy	BM
27	1330	1331	1332	Yacht	Co 2	1340	10	12	North	cloudy	BS
27	/	/	/	Motor Yacht	Little Eric	/	/	/	South	cloudy	RJ
27	1420	1421	1422	Sail	2 Out Pigeons	1429	9	18	North	cloudy	BS
27	/	/	/	CAT SAIL	TR 2	/	/	/	North	cloudy	BS
27	1557	1558	1559	SAIL	Mystic Hearts	1606	9	28	North	cloudy	BS
27	1650	1651	1652	Sail	Sea Rider	1702	12	31	North	cloudy	BS
27	1754	1755	1756	Sail	Island Girl	1803	9	15	North	P. Cloudy	BS
28	0121	0125	0126	Tug	Rickus	0133	9	2	South	clear	BS
28	0530	0531	0532	Tug	Island Express	0540	10	12	South	clear	BS
28	0556	0557	0558	Crab Vessel	Aubrey Neill	0603	7	6	South	Clear	MM
28	0724	0725	0726	CAT SAIL	Mangrove	0730	6	14	North	Clear	MM
28	0803	0804	0805	TRAWLER	Stow Way	0810	7	8	North	Clear	MM
28	0853	0854	0855	Motor Vessel	Empty Sails	0900	7	5	North	P Clear	MM
28	0912	0913	0914	SAIL	Donli	0921	9	8	North	P Clear	MM
28	0938	0939	0940	YACHT	First Light	0945	7	7	North	PC	MM
28	1008	1009	1010	SAIL	Over Sense	1015	7	4	North	PC	MM
28	1030	1031	1032	SAIL	Sous le Vent	1038	8	3	North	PC	MM

\* Sail boat rudder broke

\* Sail boat rudder broke.

NORTH CAROLINA DEPARTMENT OF TRANSPORTATION

BRIDGE OVER Alligator River

RIVER AT Sandy Point

ROUTE US 64

REPORT OF DRAW OPENING FOR MONTH OF April

2020

#12

DATE	TIME VESSEL SIGNALLED	TIME GATES CLOSED	DRAW FULLY OPEN	KIND OF VESSEL	NAME OR NUMBER OF VESSEL	TIME GATES ARE OPENED	DELAY DUE TO BRIDGE OPENING	NO. OF VEHICLES DELAYED	REMARKS	WEATHER WHEN BOAT WAS PASSING THROUGH	NAME OF OPERATOR
28	/	/	/	SAIL	Boreal Blues	/	/	/	North	PC	MM
28	1100	1101	1102	Yacht	Mosaito	1110	10	4	North	PC	MM
28	/	/	/	Yacht	BullShip	/	/	/	North	PC	MM
28	1155	1156	1157	SAIL	Grace	1204	9	8	North	PC	MM
28	/	/	/	SAIL	Surprise	/	/	/	North	PC	MM
28	/	/	/	MOTOR VESSEL	Dur Eden	/	/	/	North	PC	MM
28	/	/	/	CRAB VESSEL	Aubree Neil	/	/	/	North	PC	MM
* 28	1239	1240	1241	SAIL	Second Sally	1252	13	15	North	PC	MM
28	1301	1302	1303	TRAWLER	Bear Darning	1311	10	21	North	PC	MM
28	1324	1325	1326	SAIL	Perre Helene	1333	9	10	North	PC	MM
28	/	/	/	SAIL	LINO	/	/	/	North	PC	MM
28	1435	1436	1437	SAIL	Destiny	1442	7	9	North	PC	BM
28	1506	1507	1508	SAIL	Nepenthe	1513	7	11	North	PC	BM
28	1549	1550	1551	MOTOR VESSEL	Poseidon	1556	7	16	North	PC	BM
28	1611	1612	1613	SAIL	Mon Ark	1618	7	14	North	PC	BM
28	1623	1624	1625	SAIL	God speed	1629	6	14	North	PC	BM
28	1656	1657	1658	MOTOR VESSEL	Sloopless	1703	7	22	North	PC	BM
28	1729	1730	1731	TRAWLER	Next Dance	1736	7	19	North	PC	BM
28	1907	1908	1909	SAIL	Irish Tango	0714	7	6	North	PC	BM
29	0815	0816	0817	SAIL	Free Spirit	0822	7	8	North	PC	DE
29	0954	0955	0956	TRAWLER	Notas III	0012	17	16	North	PC	DE
29	/	/	/	Yacht	Last Dance	/	/	/	North	PC	DE
29	1115	1116	1117	TRAWLER	Miller Time	1123	8	8	North	C	DE
29	1146	1147	1148	SAIL	Christeen	1156	10	9	North	C	DE
29	1214	1215	1216	Yacht	CAROL	1220	6	12	North	C	DE
29	1246	1247	1248	SAIL	CALLAWANT	1253	7	11	North	C	DE
29	1350	1351	1352	SAIL	Eagle	1356	6	9	North	PC	DE
29	1412	1413	1414	CAT	My ID. Life	1419	7	12	North	P.C.	RD
29	1421	1422	1423	CAT SAIL	Loka N Jack	1428	7	9	North	P.C.	RD
29	/	/	/	CAT SAIL	Manchego	/	/	/	North	P.C.	RD
29	1500	1501	1502	TRAWLER	Bucket List	1507	7	7	South	P.C.	RA

\* Crossing Bridge





NORTH CAROLINA DEPARTMENT OF TRANSPORTATION

BRIDGE OVER Alligator River

RIVER AT Sandy Point

ROUTE US 64

REPORT OF DRAW OPENING FOR MONTH OF MAY

2020

#1

DATE	TIME VESSEL SIGNALLED	TIME GATES CLOSED	DRAW FULLY OPEN	KIND OF VESSEL	NAME OR NUMBER OF VESSEL	TIME GATES ARE OPENED	DELAY DUE TO BRIDGE OPENING	NO. OF VEHICLES DELAYED	REMARKS	WEATHER WHEN BOAT WAS PASSING THROUGH	NAME OF OPERATOR
1	0751	0752	0753	Motor Vessel	Ripple	0757	6	8	South	Cloudy	MM
1	1002	1003	1004	Yacht	Donnie O	1009	7	6	North	PC	MM
1	1057	1058	1059	Sport Fish	MISA	1106	9	9	North	PC	MM
1	/	/	/	Sport Fish	Miss Linda Lena	/	/	/	North	PC	MM
1	/	/	/	Trawler	Buildup Sally	/	/	/	North	PC	MM
1	1119	1120	1121	TRAWLER	ARIEL	1129	10	17	North	PC	MM
1	/	/	/	SAIL	Wind Dancer	/	/	/	North	PC	MM
1	1146	1147	1148	Yacht	Itwill	1153	7	14	North	PC	MM
1	1200	1201	1202	TRAWLER	AT EASE	1208	8	7	North	PC	MM
1	1214	1215	1216	SAIL	Oceo	1221	7	12	North	PC	MM
1	/	/	/	TRAWLER	Escape	/	/	/	North	PC	MM
1	1241	1242	1243	SAIL	Fish	1248	7	7	North	Cloudy	MM
1	1312	1313	1314	TRAWLER	Compass Rose	1319	7	10	North	Cloudy	MM
1	1336	1337	1338	SAIL	McGustafson	1344	8	11	North	Cloudy	BS
1	1730	1731	1732	Sport Fish	Just Right	1740	10	21	North	PCloudy	BS
1	1935	1936	1937	Tug	Island Pilot	1945	10	13	South	PCloudy	BS
2	0010	0011	0012	Tug	Island Express	0020	10	1	North	Clear	BS
2	0605	0606	0607	TRAWLER	Aubree Neill	0606	6	4	South	clear	Bm
2	0800	0801	0802	TRAWLER	Ludtense	0808	8	13	North	clear	Bm
2	-	-	-	CAT Power	Parseides	-	-	-	North	clear	Bm
2	0838	0839	0840	SAIL	Desiderata II	0845	7	7	North	clear	BA
2	0930	0931	0932	Motor Vessel	Emily	0937	7	8	North	clear	Bm
2	1031	1032	1033	SAIL	EPIC	1038	7	6	North	clear	Bm
2	1056	1058	1059	Motor Vessel	ALKA	1104	8	11	North	clear	Bm
2	1124	1125	1126	Tug	Isl Explorer	1133	9	19	North	clear	Bm
2	1210	1211	1212	SAIL	Stelle Marie	1217	7	17	North	clear	Bm
2	-	-	-	TRAWLER	Aubree Neill	-	-	-	North	clear	Bm
2	1303	1304	1305	YACHT	KARMA	1311	8	13	North	clear	Bm
2	1313	1314	1315	SAIL	Imagine II	1320	7	6	North	clear	Bm
2	1336	1337	1338	SAIL	Azore Sky	1342	6	10	North	Clear	MM
2	1347	1348	1349	TRAWLER	Glaucus	1354	7	5	North	Clear	MM

NORTH CAROLINA DEPARTMENT OF TRANSPORTATION

BRIDGE OVER Alligator River

RIVER AT Sandy Point

ROUTE US 64

REPORT OF DRAW OPENING FOR MONTH OF

May

2020

#2

DATE	TIME VESSEL SIGNALLED	TIME GATES CLOSED	DRAW FULLY OPEN	KIND OF VESSEL	NAME OR NUMBER OF VESSEL	TIME GATES ARE OPENED	DELAY DUE TO BRIDGE OPENING	NO. OF VEHICLES DELAYED	REMARKS	WEATHER WHEN BOAT WAS PASSING THROUGH	NAME OF OPERATOR
2	1400	1401	1402	Power Vessel	DEAN JEANNIE	1407	7	7	North	Clear	MM
2	1456	1457	1458	Trawler	TRAWLER	1504	9	6	North	Clear	MM
2	/	/	/	Trawler	White & Blue	/	/	/	North	Clear	MM
2	/	/	/	Sport Fish	Atlantic Hook	/	/	/	North	Clear	MM
2	/	/	/	Sail	BALOW	/	/	/	North	Clear	MM
2	/	/	/	Trawler	Wind Diver	/	/	/	North	Clear	MM
2	1543	1544	1545	Trawler	Lee Side	1549	6	8	North	Clear	MM
2	/	/	/	Motor Vessel	Shamrock	/	/	/	North	Clear	MM
2	1552	1553	1554	Sail	Wind Bird	1559	7	9	North	Clear	MM
2	1609	1610	1611	Sail	Branlett	1617	8	12	South	PC	MM
2	1640	1641	1642	Sail	As Ya Dorked	1649	9	16	North	DC	MM
2	/	/	/	Sail	Census Boat	/	/	/	North	PC	MM
2	1712	1713	1714	Survey Vessel	Colebrook River	1719	7	5	North	PC	MM
2	1746	1747	1748	Sport Fish	Red Mountain	1752	6	3	South	Clear	MM
3	0028	0029	0030	Tug	Island Express	0036	8	0	South	Clear	MM
3	0118	0119	0120	Tug	Rikki S	0126	8	1	North	Clear	MM
3	0751	0752	0753	Trawler	Aubrey Neill	0758	7	4	South	clear	BM
3	-	-	-	Yacht	Seven Lands	-	-	-	North	clear	BM
3	0841	0842	0843	Sport Fish	S. Irish	0848	7	3	North	clear	BM
3	0850	0851	0852	Sail	EOS	0857	7	4	North	clear	BM
3	0905	0906	0907	Tug	Isl Pilot	0915	10	5	North	clear	BM
3	1003	1004	1005	Sail	KATY	1010	7	9	North	clear	BM
3	1102	1103	1104	Tug	Isl Explorer	1110	8	13	South	clear	BM
3	-	-	-	Sail	LA Poule	-	-	-	North	clear	BM
3	1123	1124	1125	Yacht	Osol Ford	1131	8	9	North	clear	BM
3	-	-	-	Motor Vessel	Gray-white	-	-	-	South	clear	BM
3	1132	1133	1134	Trawler	Aubrey Neill	1139	7	14	North	clear	BM
3	-	-	-	Motor Vessel	Golden Eye	-	-	-	South	clear	BM
3	1152	1153	1154	Yacht	Angel	1200	8	13	North	clear	BM
3	-	-	-	Sport Fish	Sea Hunt	-	-	-	North	clear	BM
3	1210	1211	1212	Trawler	Gypsy	1217	7	10	North	clear	BM

NORTH CAROLINA DEPARTMENT OF TRANSPORTATION

BRIDGE OVER Alligator River

RIVER AT Sandy Point

ROUTE US 64

REPORT OF DRAW OPENING FOR MONTH OF

May

2020

#3

DATE	TIME VESSEL SIGNALLED	TIME GATES CLOSED	DRAW FULLY OPEN	KIND OF VESSEL	NAME OR NUMBER OF VESSEL	TIME GATES ARE OPENED	DELAY DUE TO BRIDGE OPENING	NO. OF VEHICLES DELAYED	REMARKS	WEATHER WHEN BOAT WAS PASSING THROUGH	NAME OF OPERATOR
3	-	-	-	Yacht	Sea Spirit	-	-	-	North	clear	Bm
3	1238	1239	1240	SAIL	Just Dickey	1245	7	7	North	clear	Bm
3	-	-	-	Trawler	Sunten	-	-	-	North	clear	Bm
3	1320	1321	1322	Trawler	White	1327	7	8	South	clear	Bm
3	1522	1523	1524	CAT	Pep	1529	7	16	North	clear	RP
3	1619	1620	1621	Trawler	Waterford	1629	8	19	North	clear	RP
3	1753	1754	1755	Trawler	Give Me Time	1800	7	11	North	clear	RP
3	/	/	/	Trawler	Stopping Stone	/	/	/	North	clear	RP
4	0740	0741	0742	Trawler	G-3	0746	6	12	North	Cloudy	MM
4	0852	0853	0854	Trawler	Breakaway	0859	7	8	North	Cloudy	MM
4	0937	0938	0939	Trawler	Spartan	0946	9	19	North	Cloudy	MM
4	1000	1001	1002	Yacht	Simon George	1006	6	4	South	PC	MM
4	1030	1031	1032	Spottfish	Rhapsody	1036	6	12	North	Clear	MM
4	1040	1041	1042	Powerboat	Newton	1046	6	3	North	Clear	MM
4	1153	1154	1155	Trawler	Wanders Rest	1201	8	12	North	Clear	MM
4	1207	1208	1209	Powerboat	Just us	1214	7	9	North	Clear	MM
4	/	/	/	Spottfish	Islands Girl	/	/	/	North	Clear	MM
4	1258	1259	1300	Trawler	September Song	1307	9	23	North	Clear	MM
4	/	/	/	Trawler	Stubble Juice	/	/	/	North	Clear	MM
4	1347	1348	1349	motor yacht	Big Sexy	1356	9	24	North	clear	BS
4	1411	1412	1413	motor vessel	White No Name	1419	7	10	North	clear	BS
4	1452	1453	1454	motor yacht	Tumble Home	1500	8	17	North	clear	BS
4	1523	1524	1525	motor cat	Randora	1531	8	15	North	clear	BS
4	1550	1551	1552	Trawler	Quest	1559	9	37	North	clear	BS
4	/	/	/	motor vessel	lea	/	/	/	North	clear	BS
4	1604	1605	1606	Trawler	Rhino	1612	8	14	North	clear	BS
4	1627	1628	1629	Sail	MADONNA	1635	8	28	North	clear	BS
4	/	/	/	motor vessel	No Name	/	/	/	North	clear	BS
4	1736	1737	1738	motor vessel	Serena	1645	9	18	North	clear	BS
4	2110	2111	2112	Tug	Island Express	2124	14	8	North	clear	BS
4	2340	2341	2342	Tug	Island Pilot	2350	10	-0-	South	clear	BS

NORTH CAROLINA DEPARTMENT OF TRANSPORTATION

BRIDGE OVER Alligator River

RIVER AT Sandy Point

ROUTE US 64

REPORT OF DRAW OPENING FOR MONTH OF

May

2020

#4

DATE	TIME VESSEL SIGNALLED	TIME GATES CLOSED	DRAW FULLY OPEN	KIND OF VESSEL	NAME OR NUMBER OF VESSEL	TIME GATES ARE OPENED	DELAY DUE TO BRIDGE OPENING	NO. OF VEHICLES DELAYED	REMARKS	WEATHER WHEN BOAT WAS PASSING THROUGH	NAME OF OPERATOR
5	0730	0731	0732	Work Boat	Aubree Nell	0737	7	9	South	P.C.	DE
5	0750	0751	0752	Trawler	Aladia	0758	8	6	North	P.C.	DE
5	0806	0807	0809	SAIL	Salute	0814	8	8	North	P.C.	DE
5	0835	0836	0837	SAIL	SuperLadon	0843	8	11	North	P.C.	DE
5	0902	0903	0904	Work Boat	Aubree Nell	0910	8	10	North	P.C.	DE
5	1034	1039	1040	Yatch	Soil AUA	1046	8	15	North	Cy	DE
5	1217	1218	1219	Yatch	Freedom	1224	7	1	North	Cy	DE
5	1245	1246	1247	Trawler	Crystal Lady	1252	7	7	North	Cy	DE
5	/	/	/	SAIL	O'HANA	/	/	/	North	Cy	DE
5	1350	1351	1352	SAIL	Shore Lasser	1357	7	10	North	Cy	DE
5	1517	1518	1519	Sport Fish	Double Down	1524	7	11	North	cloudy	RP
5	1558	1559	1600	Trawler	Ms Cheats	1603	7	20	North	cloudy	RP
5	1930	1931	1931	Trawler	Tina Marie	1936	6	6	North	Cloudy	RP
6	0650	0651	0652	Work Boat	Aubree Nell	0659	8	Rock K	South	Cy	DE
6	0825	0826	0827	Trawler	WALPIE	0833	8	6	North	Cy	DE
6	0925	0926	0927	SAIL	ALMAA	0935	10	9	North	Cy	DE
6	/	/	/	Motor Boat	OPTION 2	/	/	/	North	Cy	DE
6	0940	0941	0942	SAIL	Second Wind	0947	7	13	North	Cy	DE
6	/	/	/	SAIL	More Play	/	/	/	North	Cy	DE
6	1045	1046	1047	Power Boat	Lady Jane	1052	7	9	North	Cy	DE
6	1102	1103	1104	Sport Fish	Drumcatcher	1110	8	14	North	Cy	DE
6	/	/	/	Power Boat	Sea Lily	/	/	/	North	Cy	DE
6	1120	1121	1122	Yatch	Miss Malina	1127	7	12	North	Cy	DE
6	1155	1156	1157	SAIL	Triomx	1203	8	9	North	PC	DE
6	1219	1220	1221	SAIL	Mackes	1227	8	12	North	PC	DE
6	1229	1230	1231	Trawler	Al Sea sides	1237	8	7	North	PC	DE
6	1252	1253	1254	Trawler	Mother Sigh	1304	12	14	North	PC	DE
6	/	/	/	Work Boat	Aubree Nell	/	/	/	North	PC	DE
6	1305	1306	1307	motor vessel	No Name	1312	7	20	North	PC	BS
6	1330	1331	1332	Trawler	Latitude	1343	13	28	North	PC	BS
6	/	/	/	Trawler	Furious	/	/	/	/	/	/

NORTH CAROLINA DEPARTMENT OF TRANSPORTATION

BRIDGE OVER Alligator River

RIVER AT Sandy Point

ROUTE US 64

REPORT OF DRAW OPENING FOR MONTH OF MAY

2020

#5

6

DATE	TIME VESSEL SIGNALLED	TIME GATES CLOSED	DRAW FULLY OPEN	KIND OF VESSEL	NAME OR NUMBER OF VESSEL	TIME GATES ARE OPENED	DELAY DUE TO BRIDGE OPENING	NO. OF VEHICLES DELAYED	REMARKS	WEATHER WHEN BOAT WAS PASSING THROUGH	NAME OF OPERATOR
6	1424	1425	1426	Sail	No Name (Blue)	1431	7	19	North	PC	BS
6				Sport Fish	So Leish				North	PC	BS
6	1538	1539	1540	Sport Yacht	ATHAST	1547	9	32	North	PC	BS
6	1647	1648	1649	Sail	WINDWARD	1655	8	25	North	PC	BS
6	1711	1712	1713	Sail	GRATUITTE	1725	14	40	North	PC	BS
6				Tug	Island Explorer				North	PC	BS
6	1817	1818	1819	Sail	No Name (White)	1832	14	96	North	PC	BS
6				Motor Vessel	Lion Heart				North	PC	BS
6				Tug	Island Pilot				North	PC	BS
6	2012	2113	2114	Tug	Island Express	2120	8	7	South	PC	BS
7	0745	0746	0749	Mark Point	Arubee Nell	0755	10	12	South	PC	DE
7	0944	0945	0946	" "	" "	0952	8	8	North	PC	DE
7	1030	1031	1032	Power Boat	GEM	1039	8	13	North	PC	DE
7	1120	1121	1122	SAIL	JWB	1129	9	12	North	PC	DE
7				cat sail	Water Mink				North	PC	DE
7	1231	1232	1233	TRAWLER	Beverly S	1240	9	21	North	PC	DE
7				TRAWLER	SALUOS				North	PC	DE
7	1302	1303	1304	Sport Fish	TRiKey	1308	7	13	North	PC	DE
7					Chopin				North	PC	DE
7	1309	1310	1311	SAIL	TOLOA	1317		18	North	PC	MM
7				or SAIL	Dream Catcher				North	PC	MM
7	1336	1337	1338	SAIL	Isabela II	1343	7	6	North	PC	MM
7	1424	14	14	Motor Vessel	Evergreen	1433	9	17	North	PC	MM
7				Sail	Pegan Chart				North	PC	MM
7	1445	1446	1447	SAIL	May Finger	1454	9	16	North	PC	MM
7	1512	1513	1514	TRAWLER	Sabotail	1522	10	24	North	PC	MM
7				Yacht	Randee				North	PC	MM
7	1637	1638	1639	Tug	Island Explorer	1645	8	12	South	PC	MM
7				Sport Fish	Bomac				North	PC	MM
7	1649	1650	1651	SAIL	Esmeralde	1655	7	17	North	PC	MM
7	1801	1802	1803	Sail	Snustallen	1808	7	6	North	Clear	MM

NORTH CAROLINA DEPARTMENT OF TRANSPORTATION

BRIDGE OVER Alligator River

RIVER AT Sandy Point

ROUTE US 64

REPORT OF DRAW OPENING FOR MONTH OF May

2020

#6

DATE	TIME VESSEL SIGNALLED	TIME GATES CLOSED	DRAW FULLY OPEN	KIND OF VESSEL	NAME OR NUMBER OF VESSEL	TIME GATES ARE OPENED	DELAY DUE TO BRIDGE OPENING	NO. OF VEHICLES DELAYED	REMARKS	WEATHER WHEN BOAT WAS PASSING THROUGH	NAME OF OPERATOR
7	1957	1958	1959	SAIL	Magi	2000	9	8	North	Clear	MM
8	0755	0756	0757	TRAWLER	TAPRESTY	0803	8	10	North	Clear	DE
8	0949	0950	0951	TRAWLER	Five Keys	1001	12	22	North	Clear	DE
8				TUG	Island Express				North	Clear	DE
8	1040	1041	1042	SAIL	wind fire	1050	10	12	North	Clear	DE
8				SAIL	Meradif				North	Clear	DE
8	1058	1059	1060	TRAWLER	DANA A	1107	6	16	North	Clear	DE
8	1135	1136	1137	SAIL	Ventus	1147	12	14	North	Clear	DE
8				TUG	WycJarac				North	Clear	DE
8	1352	1353	1354	TRAWLER	Emerald Isle	1359	7	15	North	clear	BS
9	1041	1042	1043	CAT SAIL	ORCO	1048	7	12	North	Clear	MM
9	1428	1429	1430	CAT SAIL	Les Voiles	1436	8	13	North	clear	BM
9	-	-	-	YACHT	Amazing Grace	-	-	-	North	clear	BM
9	1506	1507	1508	SAIL	GALLIVANT II	1513	7	22	North	clear	BM
9	1544	1545	1546	SAIL	Noah	1552	7	17	North	clear	BM
9	1721	1722	1723	SAIL	CARAMEA	1729	8	14	North	clear	BM
9	1907	1908	1909	TUG	Isl Express	1917	10	17	South	clear	BM
9	1942	1943	1944	TUG	Isl Lockout	1952	10	6	South	clear	BM
10	0242	0243	0244	TUG	Royal Engineer	0253	11	4	North	clear	BM
10	0741	0742	0743	TUG	ISLAND Explorer	0751	10	5	North	C	DE
10				SPORT FISH	OFF Bridge				South	C	DE
10	0754	0755	0756	CRAB BOAT	Aubrey Nell	0800	6	6	South	C	DE
10	0848	0849	0850	SAIL	Mary Sweeney	0856	8	8	North	C	DE
10	0917	0918	0919	CRAB BOAT	Aubrey Nell	0925	8	7	North	C	DE
10	1043	1044	1045	TRAWLER	Hypertion	1050	7	15	North	C	DE
10				TRAWLER	Zeasha Lynn				North	C	DE
10				TRAWLER	ARIES				North	C	DE
10				TRAWLER	Bright eyes				North	C	DE
10				SAIL	Marie a s				South	C	DE
10	1119	1120	1121	SPORT FISH	Anthony's Way	1125	6	8	North	DE	MM
10	1138	1139	1140	TRAWLER	Mi Siano	1145	7	14	North	DE	MM

NORTH CAROLINA DEPARTMENT OF TRANSPORTATION

BRIDGE OVER Alligator River

RIVER AT Sandy Point

ROUTE US 64

REPORT OF DRAW OPENING FOR MONTH OF May 2020

#7

DATE	TIME VESSEL SIGNALLED	TIME GATES CLOSED	DRAW FULLY OPEN	KIND OF VESSEL	NAME OR NUMBER OF VESSEL	TIME GATES ARE OPENED	DELAY DUE TO BRIDGE OPENING	NO. OF VEHICLES DELAYED	REMARKS	WEATHER WHEN BOAT WAS PASSING THROUGH	NAME OF OPERATOR
10	/	/	/	TRAWLER	First Point	/	/	/	North	PC	MM
10	1153	1154	1155	TRAWLER	Scott FREE	1202	9	21	North	PC	MM
10	/	/	/	TRAWLER	His & Hers	/	/	/	North	PC	MM
10	1207	1208	1209	SAIL	GeLatIo	1218	11	27	North	PC	MM
10	/	/	/	SAIL	Bandedina	/	/	/	North	PC	MM
10	/	/	/	SAIL	White	/	/	/	North	PC	MM
10	/	/	/	Motor Small Craft	USCG	/	/	/	South	PC	MM
10	1221	1222	1223	Motor Vessel	WAKELY	1227	6	17	North	Clear	MM
10	1235	1236	1237	Power Vessel	Life is <sup>Good</sup> TOMIE	1241	6	6	North	Clear	MM
10	1300	1301	1302	Motor Vessel	USCG	1306	6	14	North	Clear	MM
10	1343	1344	1345	SAIL	Secretary	1351	8	20	North	Clear	MM
10	1358	1359	1400	SAIL	Calyapso	1405	7	14	North	PC	MM
10	1412	1413	1414	SAIL	Duchess	1419	7	18	North	PC	MM
10	1424	1425	1426	SAIL	FIN	1430	6	12	North	PC	MM
10	1441	1442	1443	TRAWLER	Keeper	1448	7	8	North	PC	MM
10	1755	1756	1757	TRAWLER	NORMA JEAN	1801	6	9	North	Clear	MM
10	1837	1838	1839	TRAWLER	Latitude	1844	7	15	North	Clear	MM
10	1938	1939	1940	CAT SAIL	OHANA	1948	10	19	North	Clear	MM
10	/	/	/	TRAWLER	LAURA ANN	/	/	/	North	Clear	MM
10	2119	2120	2121	TUG	Island Pilot	2127	8	3	South	Clear	MM
11	0553	0554	0555	Fishing Vessel	Awake Neil	0559	6	7	South	Clear	MM
11	0815	0816	0817	CAT SAIL	Antigua	0823	8	21	North	clear	BM
11	-	-	-	TRAWLER	DREAM ON	-	-	-	North	clear	BM
11	0838	0839	0840	SAIL	ViTA NUIS	0845	7	25	North	clear	BM
11	0853	0854	0855	SAIL	West Wind	0900	7	13	North	clear	BM
11	1008	1009	1010	SAIL	Amanda	1014	6	12	North	clear	BM
11	1024	1025	1026	Motor Vessel	CAPT Tom	1031	7	10	North	clear	BM
11	1054	1055	1056	TRAWLER	Marjorie Ann	1101	7	14	North	clear	BM
11	1138	1139	1140	SAIL	Dulcinea	1147	9	12	North	clear	BM
11	-	-	-	SAIL	Walk About	-	-	-	North	clear	BM
11	-	-	-	SAIL	LUNA SEA	-	-	-	North	clear	BM



NORTH CAROLINA DEPARTMENT OF TRANSPORTATION

BRIDGE OVER Alligator River

RIVER AT Sandy Point

ROUTE US 64

REPORT OF DRAW OPENING FOR MONTH OF

May

2020

#8

DATE	TIME VESSEL SIGNALLED	TIME GATES CLOSED	DRAW FULLY OPEN	KIND OF VESSEL	NAME OR NUMBER OF VESSEL	TIME GATES ARE OPENED	DELAY DUE TO BRIDGE OPENING	NO. OF VEHICLES DELAYED	REMARKS	WEATHER WHEN BOAT WAS PASSING THROUGH	NAME OF OPERATOR
11	-	-	-	Yacht	Mermaid	-	-	-	North	clear	Bm
11	1210	1211	1212	Motor Vessel	Sept One	1214	8	14	North	clear	Bm
11	-	-	-	Motor Vessel	Final Approach	-	-	-	North	clear	Bm
11	1229	1230	1231	Trawler	Aubrey Neil	1239	10	17	North	clear	Bm
11	-	-	-	Tug	Island Express	-	-	-	North	clear	Bm
11	1305	1306	1307	Trawler	Sunniva	1311	6	9	North	clear	Bm
11	1325	1326	1327	Sail	Impulse	1332	7	17	North	clear	Bm
11	1348	1349	1340	SAIL	Old Salty	1357	9	27	North	clear	BS
11	1500	1501	1502	Sail	Atlanta	1508	8	26	North	PC	BS
11	1616	1617	1618	Motor Vessel	Whirlaway	1624	8	31	North	C	BS
12	0034	0035	0036	Tug	Virginia Weeks	0044	10	2	South	C	BS
12	0315	0316	0317	Tug	Ranger	0323	8	3	South	C	BS
12	0730	0731	0732	Crabber	Aubrey Neil	0736	6	23	South	Clear	NM
12	0739	0740	0741	SAIL	Perigan	0745	6	10	North	Clear	NM
12	0809	0810	0811	Spookfish	Acheiver	0815	6	15	South	Clear	NM
12	0912	0913	0914	Crabber	Aubrey Neil	0918	6	6	North	Clear	NM
12	0942	0943	0944	SAIL	TRIS	0950	8	14	North	PC Clear	NM
12	1007	1008	1009	Yacht	Serenity	1010	7	15	North	PC	NM
12	1103	1104	1105	Powerboat	Latitude & Longitude	1111	9	20	North	PC	NM
12	/	/	/	TRAWLER	Scotch	/	/	/	North	PC	NM
12	/	/	/	TRAWLER	Serenity	/	/	/	North	PC	NM
12	/	/	/	TRAWLER	TAKA	/	/	/	North	PC	NM
12	1130	1131	1132	TRAWLER	Serenity	1141	11	31	North	PC	NM
12	/	/	/	TRAWLER	Arl	/	/	/	North	PC	NM
12	/	/	/	TRAWLER	Wait & See	/	/	/	North	PC	NM
12	1207	1208	1209	TRAWLER	Matts	1214	7	38	North	PC	NM
12	1308	1309	1310	Yacht	ANA LAURA	1319	11	23	North	PC	NM
12	/	/	/	Cat Power	Done Diggins	/	/	/	North	PC	NM
12	1340	1341	1342	TRAWLER	Alyssa	1347	7	20	North	PC	Bm
12	/	/	/	SAIL	Holiday	/	/	/	North	PC	Bm
12	1408	1409	1410	CAT Power	Soul Sauce	/	7	21	North	PC	Bm

NORTH CAROLINA DEPARTMENT OF TRANSPORTATION

BRIDGE OVER Alligator River

RIVER AT Sandy Point

ROUTE US 64

REPORT OF DRAW OPENING FOR MONTH OF MAY

2020

# 9

DATE	TIME VESSEL SIGNALLED	TIME GATES CLOSED	DRAW FULLY OPEN	KIND OF VESSEL	NAME OR NUMBER OF VESSEL	TIME GATES ARE OPENED	DELAY DUE TO BRIDGE OPENING	NO. OF VEHICLES DELAYED	REMARKS	WEATHER WHEN BOAT WAS PASSING THROUGH	NAME OF OPERATOR
12	1421	1422	1423	Tug	Isl Express	1431	10	26	South	PC	BM
12	1447	1444	1449	Motor V	Sea Horse	1454	11	15	North	PC	BM
12	-	-	-	Trawler	Liberty	-	-	-	North	PC	BM
12	-	-	-	Trawler	Sio NoFF	-	-	-	North	PC	BM
12	-	-	-	Trawler	Jilly Fish	-	-	-	North	PC	BM
12	1705	1706	1707	Sail	STeadFAST	1713	8	20	North	C	BM
12	2125	2126	2127	Tug	Royal Engineer	2138	13	10	South	PC	BM
12	2251	2252	2253	Tug	Isl Lookout	2305	14	4	North	PC	BM
12	1210	1211	1212	Tug	Isl Pilot	1223	13	1	North	PC	BM
13	0700	0701	0702	Powerboat	There U go	0708	8	11	North	C	DE
13	0832	0833	0834	TRAWLER	ANIDCO	0844	8	12	South	C	DE
13	0850	0851	0852	SAIL	MAKIKKA	0859	7	12	North	C	DE
13	0907	0908	0909	SAIL	Maria Dyd	0917	10	19	North	C	DE
13	/	/	/	TRAWLER	Callisto	/	/	/	North	C	DE
13	/	/	/	CAT	LYNX	/	/	/	North	C	DE
13	0930	0931	0932	Yatch	Lady Lisa	0939	7	5	North	C	DE
13	1014	1015	1016	TRAWLER	Molly	1022	8	11	North	C	DE
13	1045	1046	1047	Tug	Gracey E	1053	8	10	South	C	DE
13	1140	1141	1142	CAT	LAMACA	1150	10	17	North	C	DE
13	/	/	/	Yatch	Serenity	/	/	/	North	PC	DE
13	/	/	/	YATCH	Nord the thing	/	/	/	North	PC	DE
13	/	/	/	Yatch	MAYO	/	/	/	North	PC	DE
13	1240	1241	1242	TRAWLER	September	1248	8	15	North	PC	DE
13	/	/	/	TRAWLER	Plair to Sea	/	/	/	North	PC	DE
13	1344	1345	1346	SAIL	Sacramento	1352	8	28	North	PC	BS
13	1443	1444	1445	Power Vessel	Markis	1450	7	23	North	PC	BS
13	1454	1455	1456	Power Vessel	Blue Bus	1506	12	25	North	PC	BS
13	/	/	/	Sail	Red Molly	/	/	/	North	PC	BS
13	/	/	/	CAT	Knot Dully	/	/	/	North	PC	BS
13	/	/	/	SAIL	C-2	/	/	/	North	PC	BS
13	1534	1535	1536	SAIL	Lucks	1544	10	27	North	PC	BS

NORTH CAROLINA DEPARTMENT OF TRANSPORTATION

BRIDGE OVER Alligator River

RIVER AT Sandy Point

ROUTE US 64

REPORT OF DRAW OPENING FOR MONTH OF

MAY

2020

#10

DATE	TIME VESSEL SIGNALLED	TIME GATES CLOSED	DRAW FULLY OPEN	KIND OF VESSEL	NAME OR NUMBER OF VESSEL	TIME GATES ARE OPENED	DELAY DUE TO BRIDGE OPENING	NO. OF VEHICLES DELAYED	REMARKS	WEATHER WHEN BOAT WAS PASSING THROUGH	NAME OF OPERATOR
13	1552	1555	1554	Sail	For Sail	1601	9	29	South	PC	BS
13	1711	1712	1715	Motor Vessel	Alyson	1718	7	29	North	PC	BS
13	1838	1839	1840	Sail	Concrite	1846	8	16	North	PC	BS
13	1910	1911	1912	Sail	Mikha	1917	7	11	North	PC	BS
14	0120	0121	0122	Tug	Island Explorer	0129	9	2	South	PC	BJ
14	0150	0153	0156	Tug	Constance L	0157	7	-0-	South	PC	BJ
14	1123	1124	1125	Trailer	Whats Next	1130	7	11	North	Cloudy	MM
14	1202	1203	1204	Sail Cat	OFF BEAT	1210	8	33	North	Cloudy	MM
14	1221	1222	1223	Trawler	ARON	1231	10	19	North	Cloudy	MM
14	/	/	/	Yacht	Constance	/	/	/	North	Cloudy	MM
14	1253	1254	1255	TRAWLER	Positive Vibes	1259	7	18	North	Cloudy	MM
14	1303	1304	1305	TRAWLER	BONNIE JEAN	1310	7	12	North	Cloudy	MM
14	1331	1332	1333	SAIL	Catch 22	1336	7	20	North	Cloudy	BM
14	1410	1411	1412	Sail	Mithulah	1416	8	16	South	PC	BM
14	1431	1432	1433	Sail	Island Time	1436	7	15	North	PC	BM
14	1444	1445	1446	Sail	ANCOA QUI	1453	9	33	North	PC	BM
14	-	-	-	YACHT	Montrechet	-	-	-	North	PC	BM
14	1520	1521	1522	Sail	Explorer	1527	7	6	North	PC	BM
14	-	-	-	Trawler	ANURA	-	-	-	North	PC	BM
15	0507	0508	0509	Tug	POPS	0520	13	7	North	PC	BM
15	-	-	-	Tug	Monica Lynn	-	-	-	North	PC	BM
15	-	-	-	Tug	Robby Ann	-	-	-	North	PC	BM
15	-	-	-	Tug	Ranger	-	-	-	North	PC	BM
15	0658	0659	0700	Sail	Seew	0704	6	16	North	Clear	MM
15	/	/	/	Sail	Jambler	/	/	/	North	Clear	MM
15	0801	0802	0803	Sail	Capital III	0808	8	23	North	Clear	BRR
15	0817	0818	0819	Sail	Moving Dew	0824	7	21	North	Clear	MM
15	/	/	/	Cat Sail	Haven	/	/	/	North	Clear	MM
15	0836	0837	0838	Sail	Lacy Lu	0846	10	15	North	Clear	BRR
15	/	/	/	Sail	Kismet	/	/	/	North	Clear	BRR
15	/	/	/	Sail	Dryden 53	/	/	/	North	Clear	

NORTH CAROLINA DEPARTMENT OF TRANSPORTATION

BRIDGE OVER Alligator River

RIVER AT Sandy Point

ROUTE US 64

REPORT OF DRAW OPENING FOR MONTH OF

May

2020

# 11

DATE	TIME VESSEL SIGNALLED	TIME GATES CLOSED	DRAW FULLY OPEN	KIND OF VESSEL	NAME OR NUMBER OF VESSEL	TIME GATES ARE OPENED	DELAY DUE TO BRIDGE OPENING	NO. OF VEHICLES DELAYED	REMARKS	WEATHER WHEN BOAT WAS PASSING THROUGH	NAME OF OPERATOR
15	0853	0854	0855	Sail	Delphina	0900	7	19	North	PC	NMA
15	0937	0938	0939	Tug	Island Pilot	0946	9	12	South	PC	BRR
15				Sail	Late Pace				North	PC	BRR
15	1035	1036	1037	Sail	ESCAPE PLAN	1043	8	21	South	PC	NMA
15				Power Vessel	Our Baby				North	PC	NMA
15	1048	1049	1050	SAIL	VIACTE	1055	7	31	North	PC	NMA
15	1132	1133	1134	Motor Vessel	Black Pearl	1140	7	25	North	PC	BRR
15	1152	1153	1154	Trawler	Miami River	1158	6	12	North	PC	BRR
15	1209	1210	1211	Trawler	Cease the Day	1216	7	15	North	PC	BRR
15	1253	1254	1255	SAIL	Soundwave	1305	12	39	North	PC	BRR
15				SAIL	Lindy				North	PC	BRR
15	1322	1323	1324	Trawler	Seawood	1328	6	8	North	PC	HK
15	1336	1337	1338	SAIL	Seabrook	1336	20	28	North	PC	BS
15				Trawler	JULIE GIRL				North	PC	BS
15	1427	1428	1429	SAIL	Hanna Mac	33	6	18	North	PC	BS
15	14			SAIL	Georgia Lynn				North	PC	BS
15	1749	1750	1751	Sport Fish	ALLACUTE	1758	9	28	North	PC	BS
16	0553	0554	0555	SAIL	Blue Jay	0600	7	20	South	C	BS
16	0830	0831	0832	Sport Fish	ReFuge	0837	7	50+	South	Clear	BM
16	0938	0939	0940	Motor Vessel	BLACK TIE AFFAIR	0945	7	60+	North	Clear	BM
16	1012	1013	1014	YACHT	Silver-Tongue	1019	7	75+	North	clear	BM
16	1118	1119	1120	Trawler	PLUTO	1125	7	75+	North	clear	BM
16	-	-	-	Sport Fish	Sweet Carolina	-	-	-	South	clear	BM
16	1221	1222	1223	Trawler	ANGIE T	1234	13	100+	North	clear	BM
16	-	-	-	Trawler	Freez it	-	-	-	North	clear	BM
16	-	-	-	SAIL	White	-	-	-	North	clear	BM
16	1324	1329	1330	YACHT	Sunset Delight	1335	7	50+	North	clear	BM
16	-	-	-	SAIL	STOIA NASSA	-	-	-	South	clear	BM
16	1347	1348	1349	Trawler	Adagio	1354	7	61	North	Clear	NMA
16				Trawler	Maggie Jo				North	Clear	NMA
16	1358	1359	1400	SAIL	Tweener	1405	7	71	South	Clear	NMA

NORTH CAROLINA DEPARTMENT OF TRANSPORTATION

BRIDGE OVER Alligator River

RIVER AT Sandy Point

ROUTE US 64

REPORT OF DRAW OPENING FOR MONTH OF

May

2020

#12

DATE	TIME VESSEL SIGNALLED	TIME GATES CLOSED	DRAW FULLY OPEN	KIND OF VESSEL	NAME OR NUMBER OF VESSEL	TIME GATES ARE OPENED	DELAY DUE TO BRIDGE OPENING	NO. OF VEHICLES DELAYED	REMARKS	WEATHER WHEN BOAT WAS PASSING THROUGH	NAME OF OPERATOR
16	1424	1425	1426	Tug	Island Pilot	1425	11	73	North	PC	MM
16	—	—	—	Power Vessel	Mercury	—	—	—	North	PC	MM
16	1508	1509	1510	Sail	Sweet Water	1515	7	74	North	PC	LMU
16	1610	1611	1612	Power Vessel	Flight Risk	1616	6	59	North	PC	MM
16	2147	2148	2149	Sail	Mabus	2153	6	2	NORTH	PC	MM
17	0346	0347	0348	Tug	Island Express	0351	11	1	NORTH	PC	MM
17	0743	0744	0745	TRAWLER	Wanderer	0751	8	14	North	PC	DE
17	0810	0811	0812	CAT	Double Wisp	0817	7	19	North	PC	DE
17	0905	0906	0907	SAIL	Wind Weaver	0912	7	16	North	PC	DE
17	1000	1001	1001	TRAWLER	Flotting Hull	1008	8	19	North	PC	DE
17	1323	1324	1325	CAT	PLATA Pus	1331	6	50+	North	PC	BM
17	1407	1408	1409	YACHT	Phoenix	1415	6	50+	North	PC	BM
17	1510	1511	1512	SAIL	Happy Trails	1516	6	75+	North	PC	BM
17	1547	1548	1549	Motor Vessel	Water Dog	1555	8	46	North	PC	BM
17	—	—	—	Motor Vessel	MarLu	—	—	—	North	PC	BM
17	1716	1719	1720	YACHT	Ocean 6	1725	7	50+	North	PC	BM
17	1740	1741	1742	SAIL	Promise	1746	6	48	North	PC	BM
17	1935	1936	1937	YACHT	ZANATULIUS	1941	6	28	North	PC	BM
19	1105	1106	1107	YACHT	VTL	1113	8	11	North	Cy	DE
19	1204	1207	1208	Motor Vessel	Another Breeze	1214	8	12	North	Cy	DE
19	—	—	—	Motor Vessel	Browner	1214	8	—	North	Cy	DE
19	1310	1311	1312	YACHT	Boston Va.	1318	8	14	North	Cy	DE
19	1446	1447	1448	Sail	No More Nonsense	1459	13	50	North	Cy-rain	BRK
19	—	—	—	YACHT	Power Tool	—	—	—	North	Cloudy-Rain	MMR
20	0747	0748	0749	Sport Fish	Robert Lee	0755	9	12	North	Cy LT Rain	DE
20	0845	0846	0847	YACHT	Angela Dawn	0854	9	12	North	Cy LT Rain	DE
20	0942	0943	0944	TRAWLER	Pathem	0950	8	14	North	Cy & Rain	DE
20	1100	1101	1102	YACHT	Seak + Enjoy	1110	10	21	North	Cy LT Rain	DE
20	1132	1134	1135	TRAWLER	Slow Hand	1140	7	24	North	Cy LT Rain	DE
20	1155	1156	1157	Sport Fish	FLAX	1204	9	25	North	Cy LT R F	DE
20	—	—	—	YACHT	Victory Explorer	—	—	—	North	Cy LT R Fog	DE

NORTH CAROLINA DEPARTMENT OF TRANSPORTATION

BRIDGE OVER Alligator River

RIVER AT Sandy Point

ROUTE US 64

REPORT OF DRAW OPENING FOR MONTH OF

May

2020

#13

DATE	TIME VESSEL SIGNALLED	TIME GATES CLOSED	DRAW FULLY OPEN	KIND OF VESSEL	NAME OR NUMBER OF VESSEL	TIME GATES ARE OPENED	DELAY DUE TO BRIDGE OPENING	NO. OF VEHICLES DELAYED	REMARKS	WEATHER WHEN BOAT WAS PASSING THROUGH	NAME OF OPERATOR
20	1212	1213	1214	TRAWLER	ANCHOR DOWN	1219	8	15	NORTH	CY-LR-Fog	DE
20	1224	1225	1226	TRAWLER	CRACKER JACK	1232	8	16	North	CY-LR-Fog	DE
20	1248	1249	1250	YACHT	DIVE DEAL	1257	9	17	North	CY-LR-Fog	DE
20	1310	1311	1312	TRAWLER	RAGON JERRY	1218	8	22	NORTH	CY-LR-Fog	DE
20	1417	1418	1419	YACHT	SEANITY	1424	7	24	North	cloudy	Bm
20	-	-	-	TRAWLER	As you were	-	-	-	North	cloudy	Bm
20	1445	1446	1447	MOTOR VESSEL	LAST CALL	1452	7	17	North	cloudy	Bm
20	1516	1517	1518	SPORT FISH	TWIN TAILS	1524	8	22	North	cloudy	Bm
20	1610	1611	1612	MOTOR VESSEL	shifting gears	1616	6	40+	North	cloudy	Bm
20	1627	1628	1629	MOTOR VESSEL	STEPHANIE	1635	8	19	North	cloudy	Bm
20	1726	1727	1728	SPORT FISH	Social Distance	1733	7	38	North	cloudy	Bm
20	0623	0635	0636	TROLLER	Grace	0624	9	10	North	cloudy	BLR
20	0640	0641	0649	TROLLER	FIRE?	0653	13	15	South	cloudy	BLR
20	0705	0706	0707	SAIL	Star	0713	8	25	North	cloudy	BLR
20	0906	0907	0908	TROLLER	Deanna	0915	9	15	North	cloudy	BLR
20	0931	0932	0933	FERRY	Sweet Quarter	0943	12	18	South	cloudy	BLR
20	0949	1000	1001	SPORT FISH	Instaplan	1006	7	17	North	cloudy	BLR
20	1120	1121	1122	TROLLER	Joy	1127	7	11	North	cloudy	BLR
20	1147	1148	1149	SPORT FISH	Chief	11:55	8	20	North	cloudy	BLR
20	—	—	—	SAIL	Treasure Island	—	—	—	North	—	BLR
20	—	—	—	CAT	Wiley Cat	—	—	—	—	—	BLR
20	1158	1159	1200	TROLLER	C E	1200	10	24	North	cloudy	BLR
20	—	—	—	SAIL	spell bound	—	—	—	—	—	BLR
20	—	—	—	power ves	rescue plan	—	—	—	—	—	BLR
20	—	—	—	power	while power boat	—	—	—	—	—	BLR
20	1232	1233	1234	trawler	Journey	1240	8	12	North	cloudy	BLR
20	—	—	—	YACHT	Mary Catherine	—	—	—	—	—	BLR
20	1307	1308	1309	YACHT	Shoshie III	1314	7	29	North	Cloudy-Rain	MM
20	1501	1502	1503	FERRY	Diamond Three	1508	7	33	South	Cloudy-Rain/Fog	BS
20	1554	1555	1556	SAIL	Three Sheets	1602	8	56	South	CY-R-Fog	BS
20	1639	1640	1641	SAIL	Wake Quest	1648	9	43	North	CY-R-Fog	BS

NORTH CAROLINA DEPARTMENT OF TRANSPORTATION

BRIDGE OVER Alligator River

RIVER AT Sandy Point

ROUTE US 64

REPORT OF DRAW OPENING FOR MONTH OF May 2020

# 14

DATE	TIME VESSEL SIGNALLED	TIME GATES CLOSED	DRAW FULLY OPEN	KIND OF VESSEL	NAME OR NUMBER OF VESSEL	TIME GATES ARE OPENED	DELAY DUE TO BRIDGE OPENING	NO. OF VEHICLES DELAYED	REMARKS	WEATHER WHEN BOAT WAS PASSING THROUGH	NAME OF OPERATOR
<del>20</del>	<del>1639</del>			Sport Fish	K-4	1648	9	143	North	Cy, R-Fog	BS
20	1731	1732	1733	Sport Fish	T-Mick	1735	8	58	North	Cy-R-Fog	BS
22	0744	0745	1045	Sport Fish	Right Here	0751	6	10	North	Cy R-Fog	BLR
22	0915	0916	0917	Cat Sail	Size the day	0922	7	22	North	Cy	DE
22	0943	0944	0945	SAIL	Brookhuis	0944	11	24	South	PC cy	BLR
22				Trawler	Imagajet				North	PC cy	BLR
22	1012	1013	1014	yacht	our Pratiolan	1018	6	12	North	PC	BRK
22	1113	1114	1115	Trawler	Battle Wagon	1121	8	27	South	PC	BLR
22	1156	1157	1158	Tug Boat	Island Express	1213	8	55	South	PC	BRK
22				Trawler	Mary Anne				North	PC	BRK
22	1242	1243	1244	Trawler	Sea Lan	1250	8	29	North	PC	DE
22	1303	1304	1305	yacht	L'eventure	1309	6	21	North	PC	BRK
22	1322	1323	1324	Power	White	1329	7	50+	North	PC	MM
22				Cat Power	Egret				North	PC	MM
22				Trawler	Dream Catcher				North	PC	MM
22	1417	1418	1419	Trawler	Long Way Home	1425	8	68+	North	PC	MM
22				Trawler	TRAXLER				North	PC	MM
22	1433	1434	1435	Trawler	Summer Day	1444	11	80+	North	PC	MM
22				Trawler	Bernette				North	PC	MM
22				SAIL	Winfall				North	PC	MM
22				SAIL	Christmas				North	PC	MM
22	1518	1519	1520	Motor Vessel	Sea Lion	1524	6	44	North	Cloudy	MM
22	1529	1530	1531	Trawler	M. Tai	1536	7	91	North	Cloudy	MM
22				Power Boat	White NO NAME				North	Cloudy	MM
22	1541	1542	1543	SAIL	Margaret	1548	7	69	North	Cloudy	MM
22	1608	1609	1610	SAIL	Ellis Island	1615	7	59	North	Cloudy	MM
22	1622	1623	1624	CAT Power	Journey	1632	10	85	North	Cloudy	MM
22				SAIL	Krisma				North	Cloudy	MM
22	1749	1750	1751	SAIL	Second Wind	1757	8	39	North	PC	MM
23	0754	0805	0851	SAIL	Bay o' coast	0707	7	18	North	PC	DE
23	0725	0726	0727	SAIL	Audaci	0733	8	21	North	PC	DE

North

South



NORTH CAROLINA DEPARTMENT OF TRANSPORTATION

BRIDGE OVER Alligator River

RIVER AT Sandy Point

ROUTE US 64

REPORT OF DRAW OPENING FOR MONTH OF

MAY

2020

#15

DATE	TIME VESSEL SIGNALLED	TIME GATES CLOSED	DRAW FULLY OPEN	KIND OF VESSEL	NAME OR NUMBER OF VESSEL	TIME GATES ARE OPENED	DELAY DUE TO BRIDGE OPENING	NO. OF VEHICLES DELAYED	REMARKS	WEATHER WHEN BOAT WAS PASSING THROUGH	NAME OF OPERATOR
23	0830	0831	0832	SAIL	North Eastern 0838	0838	8	26	North	C	DE
23	0850	0851	0852	Tug	<del>Island Express</del> Engine 0900	0900	10	36	North	C	DE
23	0940	0941	0942	Tug	Island Express 0950	0950	10	44	North	C	DE
23	0955	0956	0957	YACHT	St. Elworth	1013	8	40	North	C	DE
23	1014	1015	1016	Trawler	Wendy	1025	11	50+	North	C	DE
23				SAIL	SEA WESSEL			70+	South	C	DE
23	1034	1035	1036	YACHT	Blue Vadder	1042	8	70+	South	C	DE
23				YACHT	Great Day	1042	8	100+	North	C	DE
23				Power Boat	Rose & Linda				North	C	DE
23	1106	1107	1108	SAIL	South Shine	1114	8	70+	North	C	DE
23				Trawler	Brinney				North	C	DE
23				Trawler	Altoth Alon				North	C	DE
23	1125	1126	1127	YACHT	Miss. P	1132	7	60+	North	C	DE
23	1140	1141	1142	SAIL	Emeril C	1150	10	80+	North	C	DE
23				Trawler	Brandy Wine				North	C	DE
23				Power Boat	Day Break				North	C	DE
23				Tow Boat	Tow US				North	C	DE
23	1155	1156	1157	SAIL	Molra	1205	10	100+	North	C	DE
23				YACHT	Wild Style				North	C	DE
23	1212	1213	1214	Trawler	Desitney	1220	8	80+	North	C	DE
23				Trawler	Not in Mgmt				North	C	DE
23	1230	1231	1232	SAIL	Tanku	1042	12	100+	North	C	DE
23				Trawler	Lilley				North	C	DE
23				SAIL	Allurus				North	C	DE
23				Trawler	Spirit Away				North	C	DE
23	1321	1322	1323	Trawler	Imagine	1329	8	60+	North	C	BS
23	1336			SAIL	Regosis	1347	11	100+	North	C	BS
23				SAIL	Exporior				North	C	BS
23				SAIL	Pe casa				North	C	BS
23	1355	1356	1357	SAIL	LaBella Yata	1405	10	50+	North	C	BS
23	13			SAIL	A. Howard Davis				North	C	BS

NORTH CAROLINA DEPARTMENT OF TRANSPORTATION

BRIDGE OVER Alligator River

RIVER AT Sandy Point

ROUTE US 64

REPORT OF DRAW OPENING FOR MONTH OF May 2020

#16

DATE	TIME VESSEL SIGNALLED	TIME GATES CLOSED	DRAW FULLY OPEN	KIND OF VESSEL	NAME OR NUMBER OF VESSEL	TIME GATES ARE OPENED	DELAY DUE TO BRIDGE OPENING	NO. OF VEHICLES DELAYED	REMARKS	WEATHER WHEN BOAT WAS PASSING THROUGH	NAME OF OPERATOR
23	1414	1415	1416	motor vessel	Mystic	1422	8	50+	North	C	BS
23	—	—	—	motor cat	Sally	—	—	—	—	—	—
23	1454	1455	1456	motor cat	Fabulous	1502	8	70+	North	C	BS
23	—	—	—	Yacht	Dream Fever	—	—	—	North	C	BS
23	1554	1555	1556	Yacht	Magic	1605	9	100+	North	C	BS
23	1611	1612	1613	Sail	Twogener	1619	8	60+	North	C	BS
23	1648	1649	1650	Trawler	Devil Daws	1655	7	42	North	C	BS
23	1735	1736	1738	Motor Vessel	Shaylock Way	1743	8	60+	North	C	BS
23	1810	1811	1812	Sail	SP Swan	1819	9	50+	South	C	BS
23	—	—	—	Sail	T. Bite	—	—	—	North	C	BS
23	—	—	—	Sail	Karen Lee	—	—	—	North	C	BS
23	1827	1828	1829	Tug	Deland Explorer 1836	1836	9	100+	North	C	BS
23	1927	1928	1929	Sail	Firsthore	1935	8	39	North	C	BS
24	0640	0641	0642	Tug	Royal Engineer 0650	0650	10	12	South	C	DE
24	—	—	—	Sail	Tuff Mary	—	—	—	South	C	DE
24	0730	0738	0732	TRAWLER	Lady J	0738	8	9	North	C	DE
24	0755	0756	0757	TRAWLER	BATEL TOP 13	0757	8	16	North	PC	DE
24	0815	0816	0817	SAIL	Jami	0825	10	26	North	PC	DE
24	—	—	—	SAIL	HAF Annmar	—	—	—	North	PC	DE
24	—	—	—	SAIL	SULKIE	—	—	—	North	PC	DE
24	0910	0911	0912	SAIL	SEA TEV	0918	8	27	North	PC	DE
24	0927	0928	0929	CRAB BOAT	MITS LANT 0934	0934	7	42	South	CY	DE
24	1015	1016	1017	SAIL	LUPAS	1025	10	70+	North	CY	DE
24	—	—	—	YACHT	Spring Cove	—	—	—	North	CY	DE
24	1100	1101	1102	YACHT	REOLA 1108	1108	8	46	North	CY	DE
24	1148	1149	1150	SAIL	ONE LOVE	1155	7	51	North	CY	DE
24	—	—	—	YACHT	New Boat	—	—	—	North	CY	DE
24	1203	1204	1205	TRAWLER	DAY PERMS 1212	1212	9	40	North	CY	DE
24	1224	1225	1226	YACHT	Audant 1235	1235	9	70+	North	CY	DE
24	—	—	—	CAT	The Dog House	1250	10	—	North	CY	DE
24	1240	1241	1242	SAIL	CHOWAN	1250	10	70+	North	CY	DE

NORTH CAROLINA DEPARTMENT OF TRANSPORTATION

BRIDGE OVER Alligator River

RIVER AT Sandy Point

ROUTE US 64

REPORT OF DRAW OPENING FOR MONTH OF MAY

2020

#17

DATE	TIME VESSEL SIGNALLED	TIME GATES CLOSED	DRAW FULLY OPEN	KIND OF VESSEL	NAME OR NUMBER OF VESSEL	TIME GATES ARE OPENED	DELAY DUE TO BRIDGE OPENING	NO. OF VEHICLES DELAYED	REMARKS	WEATHER WHEN BOAT WAS PASSING THROUGH	NAME OF OPERATOR
24	1240	1241	1242	TRAWLER	Del. Sky	1250	10	80+	North	CY	DE
24				SAIL	Arlanta				North	CY	DE
24				SAIL	Dopo Callipso				North	CY	DE
24	1300	1301	1302	YACHT	CATA LPA	1308	8	60+	North	CY	DE
24	1338			MOTOR VESSEL	No Impulse Control 1346		8	60+	North	CY	BM
24	-			CAT SAIL	Idle				North	CY	BM
24	-			SAIL	Tracy Jean				South	CY	BM
24	1424	1425	1426	CAT SAIL	Delphinus	1437	13	75+	North	CY	BM
24	-			TRAWLER	Gratitude				North	CY	BM
24	-			TRAWLER	SEA SHANTY				North	CY	BM
24	-			MOTOR VESSEL	Meridian				North	CY	BM
24	-			MOTOR VESSEL	MarinerMax				North	CY	BM
24	-			YACHT	Enter prize				North	CY	BM
24	1523	1524	1525	MOTOR VESSEL	Show Time	1530	7	100+	North	CY	BM
24	-			MOTOR VESSEL	DeTsy				North	CY	BM
24	-			MOTOR VESSEL	Whaler				North	CY	BM
24	1549	1550	1551	MOTOR VESSEL	Obsession	1555	6	50+	North	CY	BM
24	1657	1658	1659	SAIL	VINYASA	1704	7	50+	North	CY	BM
24	1822	1823	1824	SAIL	Gill Girl	1829	7	36	North	CY	BM
24	2014	2015	2016	TUG	Isl Explorer	2024	10	46	South	CY, Fog	BM
25	0915	0916	0917	MOTOR VESSEL	Achilles	0921	6	16	North	Cloudy	MM
25	0941	0942	0943	CAT POWER	Lady Egg II	0947	6	29	South	Cloudy	MM
25	1008	1009	1010	TRAWLER	J MARIE	1015	7	44	North	Cloudy	MM
25				SAIL	Trace J				North	Cloudy	MM
25	1049	1050	1051	YACHT	Misty	1056	7	67	North	Cloudy	MM
25				Sportfish	Negotek				North	Cloudy	MM
25	1113	1114	1115	YACHT	Capt Buller	1120	7	61	North	Cloudy	MM
25	1128	1129	1130	Sportfish	Reeling Hook	1136	8	59	North	Cloudy	MM
25				Sportfish	Chicky Monkey				North	Cloudy	MM
25				Sportfish	Real Music				North	Cloudy	MM
25				Power Boat	TSA Time				North	Cloudy	MM

Bridge  
Enclosed

NORTH CAROLINA DEPARTMENT OF TRANSPORTATION

BRIDGE OVER Alligator River

RIVER AT Sandy Point

ROUTE US 64

REPORT OF DRAW OPENING FOR MONTH OF MAY

2020

# 18

DATE	TIME VESSEL SIGNALLED	TIME GATES CLOSED	DRAW FULLY OPEN	KIND OF VESSEL	NAME OR NUMBER OF VESSEL	TIME GATES ARE OPENED	DELAY DUE TO BRIDGE OPENING	NO. OF VEHICLES DELAYED	REMARKS	WEATHER WHEN BOAT WAS PASSING THROUGH	NAME OF OPERATOR
25	1146	1147	1148	MotorVessel	The Machine	1152	6	49	North	Cloudy	MM
25	1200	1201	1202	TRAWLER	SUNNY H II	1208	8	69	North	Cloudy	MM
25	/	/	/	Sail	Gratitude	/	/	/	North	Cloudy	MM
25	/	/	/	MotorVessel	Seabird	/	/	/	North	Cloudy	MM
25	1217	1218	1219	Yacht	Ismoly	1224	7	61	North	Cloudy	MM
25	1232	1233	1234	TRAWLER	Fridays	1241	9	59	North	Cloudy	MM
25	/	/	/	CAT SAIL	Catboat	/	/	/	North	Cloudy	MM
25	/	/	/	YACHT	Platinum Princess	/	/	/	North	Cloudy	MM
25	/	/	/	SAIL	Dulceria	/	/	/	South	Cloudy	MM
25	1250	1251	1252	Sport Fish	Kahuna	1256	6	89	North	Cloudy	MM
25	1301	1302	1303	SAIL	ANTARIS	1308	7	49	North	Cloudy	MM
25	1326	1327	1328	TRAWLER	Boat	1333	7	70	North	Cloudy	MM
25	/	/	/	MotorVessel	Endeavor	/	/	/	North	Cloudy	MM
25	/	/	/	CAT POWER	Final Answer	/	/	/	North	Cloudy	MM
25	1402	1403	1404	Sport Fish	Real Deal	1409	7	60+	North	cloudy	BS-BRR
25	1422	1423	1424	TRAWLER	High Fire	1431	9	50+	North	cloudy	BS-BRR
25	/	/	/	Sail	Longshot	/	/	50+	North	cloudy	BS-BRR
25	/	/	/	Sail	New Orleans	/	/	50+	North	cloudy	BS-BRR
25	1519	1520	1521	Cat Sail	Southern Cross	1526	7	60+	North	cloudy	BS-BRR
25	/	/	/	Motor Vessel	Jenaria B	/	/	/	North	cloudy	BS-BRR
25	1534	1535	1536	motor yacht	Indisobation	1544	10	45	North	cloudy	BS
25	1606	1607	1608	Sail	Karin	1613	7	50	North	cloudy	BS
25	1627	1628	1629	Sail	Tringhel	1635	8	41	North	cloudy	BS
25	1644	1645	1646	Sail	Heavenly Wait	1652	8	25	North	cloudy	BS/BRR
25	1653	/	/	motor Vessel	Tanachinow	1705	12	29	North	cloudy	BS/BRR
25	/	/	/	Mini Tug	Seashick	/	/	/	North	cloudy	BS/BRR
25	1712	1713	1714	Sail	Sea Jay	1720	8	23	North	cloudy	BS/BRR
25	/	/	/	Sail	Firefly	/	/	/	North	cloudy	BS/BRR
25	1852	1853	1854	Sail	AscA	1902	10	31	North	cloudy	BS/BRR
25	2113	2114	2115	Tug	Island Explorer	2125	12	35	North	cloudy	BS/BRR
26	0725	0726	0727	SAIL	Ring of Kerry	0732	7	23	North	Cloudy + Rain	MM

NORTH CAROLINA DEPARTMENT OF TRANSPORTATION

BRIDGE OVER Alligator River

RIVER AT Sandy Point

ROUTE US 64

REPORT OF DRAW OPENING FOR MONTH OF May 2020

#19

DATE	TIME VESSEL SIGNALLED	TIME GATES CLOSED	DRAW FULLY OPEN	KIND OF VESSEL	NAME OR NUMBER OF VESSEL	TIME GATES ARE OPENED	DELAY DUE TO BRIDGE OPENING	NO. OF VEHICLES DELAYED	REMARKS	WEATHER WHEN BOAT WAS PASSING THROUGH	NAME OF OPERATOR
26	0808	0809	0810	SAIL	FANCY FREE	0815	7	10	NORTH	Cloudy-Rain-Fog	MM
26	0833	0834	0835	PowerCat	Side by Side	0840	7	17	NORTH	Cloudy-Fog	MM
26	/	/	/	Yacht	Here & There	/	/	/	SOUTH	Cloudy-Fog	MM
26	0914	0915	0916	SAIL	Florence CLAW	0922	8	24	NORTH	Cloudy-Fog	MM
26	0926	0927	0928	PowerCat	Perfect	0932	6	29	NORTH	Cloudy-Fog	MM
26	0938	0939	0940	SAIL	Pegasus	0945	7	18	NORTH	Cloudy-Fog	MM
26	0955	0956	0957	SAIL	Lynx Lady	1002	7	27	NORTH	Cloudy-Fog	MM
26	/	/	/	TRAWLER	Victoria III	/	/	/	SOUTH	Cloudy-Fog	MM
26	1107	1108	1109	PowerVessel	ACOX	1111	6	21	NORTH	Cloudy	MM
26	1208	1209	1210	SAIL	Andiamo	1215	7	29	NORTH	Cloudy	MM
26	1232	1233	1234	SAIL	WindSong	1239	7	33	NORTH	Cloudy	MM
26	1253	1254	1255	SAIL	Redemption	1301	/	41	NORTH	Cloudy	MM
26	/	/	/	SAIL	Seabird	/	/	/	NORTH	Cloudy	MM
26	1400	1401	1402	TRAWLER	Yonder	1407	7	40+	NORTH	CY	BM
26	1431	1432	1433	SAIL	Trident	1438	7	50+	NORTH	CY	BM
26	1445	1446	1447	SAIL	Lee Ann T.	1452	7	19	NORTH	CY	BM
26	1518	1519	1520	YACHT	Designated Dinner	1535	7	50+	NORTH	CY	BM
26	1612	1613	1614	SAIL	MAGICA	1619	7	50+	NORTH	CY	BM
26	1655	1656	1657	SAIL	PEGASUS	1702	7	20	NORTH	CY	BM
26	1846	1847	1848	SAIL	DULCINEA	1853	7	11	NORTH	CY	BM
27	0742	0743	0744	COX	Don L. Mallett	0750	8	17	NORTH	CY Fog	DE
27	/	/	/	SAIL	SMITH	/	/	/	NORTH	CY Fog	DE
27	0845	0846	0847	FOOT FISHER	Arie I	0823	8	12	NORTH	CY	DE
27	0850	0851	0852	YACHT	Silverado	0910	10	27	NORTH	PC	DE
27	/	/	/	SAIL	Sea Light	/	/	/	NORTH	PC	DE
27	/	/	/	TRAWLER	WATKINS	/	/	/	NORTH	PC	DE
27	1015	1016	1017	SAIL	Merman	1022	7	19	NORTH	Cloudy	MM
27	1115	1116	1117	TRAWLER	Sea the Day	1121	6	23	SOUTH	PC	MM
27	1144	1145	1146	SAIL	GLISSAD	1150	6	19	NORTH	PC	MM
27	1258	1259	1300	motor vessel	Liberty	1246	12	27	NORTH	PC	BS
27	1329	1330	1331	SAIL	Malicate	1337	8	43	NORTH	PC	BS

NORTH CAROLINA DEPARTMENT OF TRANSPORTATION

BRIDGE OVER Alligator River

RIVER AT Sandy Point

ROUTE US 64

REPORT OF DRAW OPENING FOR MONTH OF May

2020

# 20

DATE	TIME VESSEL SIGNALLED	TIME GATES CLOSED	DRAW FULLY OPEN	KIND OF VESSEL	NAME OR NUMBER OF VESSEL	TIME GATES ARE OPENED	DELAY DUE TO BRIDGE OPENING	NO. OF VEHICLES DELAYED	REMARKS	WEATHER WHEN BOAT WAS PASSING THROUGH	NAME OF OPERATOR
27	1340	1341	1342	Sail	Trinity	1351	11	43	North	PC - LR	B/B
27	—	—	—	motor boat	Wicked Cool	—	—	—	North	PC & LR	B/B
27	—	—	—	motor vessel	Papillon	—	—	—	North	PC & LR	B/S/B
27	1424	1427	1428	Sport Fish	Norman Wharf	1436	10	20	North	PC	B/S/B
27	1641	1642	1643	Sport Fish	1st Fish	1649	8	22	North	PC	R/S/B
27	1749	1749	1750	Sail	Cloud Nine	1758	10	26	North	PC	R/R
28	0148	0149	0150	Tug	Island Explorer	0200	12	1	South	C & LR	R/S
28	0737	0738	0739	Power Vessel	New boat Grey & White	0744	7	19	South	Cloudy - Rain - Fog	N/M
28	—	—	—	Power Vessel	New vessel Grey - White	—	—	—	South	Cloudy - Rain - Fog	N/M
28	0951	0952	0953	Sail	Journey	0958	7	15	North	Cloudy - Rain	N/M
28	1108	1109	1110	Trawler	KANARA	1117	9	23	North	Cloudy - Rain	N/M
28	—	—	—	Trawler	Stumpy	—	—	—	North	Cloudy - Rain	N/M
28	1124	1125	1126	Sail	Grand Damaris	1131	7	10	North	Cloudy - Rain	N/M
28	1134	1135	1136	Sail	Grand Damaris	1140	6	17	North	Cloudy - Rain	N/M
28	1223	1224	1225	Sail Cat	Vibration	1231	8	21	North	Cloudy - Rain	N/M
28	—	—	—	Sportfish	Good Charming	—	—	—	North	Cloudy - Rain	N/M
28	1242	1243	1244	Yacht	Main Course	1249	7	49	North	Cloudy	N/M
28	—	—	—	Yacht	Booby Day	—	—	—	North	Cloudy	N/M
28	1310	1311	1312	Trawler	Island Star	1317	7	29	North	Cloudy	N/M
28	1427	1428	1429	Yacht	Tail Lights	1435	8	16	North	cloudy	B/M
28	1455	1456	1457	Sail	Delphina	1303	8	36	South	cloudy	B/M
28	1600	1601	1602	Trawler	Firefly	1607	7	33	North	cloudy	B/M
28	1614	1615	1616	Sail	Delphina	1621	7	36	South	cloudy	B/M
28	1704	1709	1710	Sail	Bees knees	1715	7	26	North	cloudy	B/M
29	0827	0828	0829	Sail	Amelia	0834	7	13	North	C & R	B/R
29	0843	0844	0845	Sail	Canberra	0849	6	21	North	cloudy	B/R
29	0902	0903	0904	Sail	Delphina	0910	8	19	South	cloudy	B/R
29	0919	0920	0921	Trawler	Suea Q	0928	9	40	North	cloudy	B/R
29	—	—	—	Yacht	unlabeled	—	—	—	—	cloudy	B/R
29	—	—	—	motor vessel	uncorked	—	—	—	—	cloudy	B/R
29	0957	0958	0959	Sail	finally	1006	9	55	North	rain	B/R

NORTH CAROLINA DEPARTMENT OF TRANSPORTATION

BRIDGE OVER Alligator River

RIVER AT Sandy Point

ROUTE US 64

REPORT OF DRAW OPENING FOR MONTH OF

May

2020

# 21

DATE	TIME VESSEL SIGNALLED	TIME GATES CLOSED	DRAW FULLY OPEN	KIND OF VESSEL	NAME OR NUMBER OF VESSEL	TIME GATES ARE OPENED	DELAY DUE TO BRIDGE OPENING	NO. OF VEHICLES DELAYED	REMARKS	WEATHER WHEN BOAT WAS PASSING THROUGH	NAME OF OPERATOR
29	—	—	—	motor vessel	Alitha	—	—	—	—	—	BL
29	—	—	—	motor vessel	Joy Ann	—	—	—	—	—	BL
29	1011	1012	1013	Yacht	Alleluia	1019	8	46	North	rain	BRK
29	1117	1118	1119	Yacht	Island Girl	1125	8	37	North	cloudy	BRK
29	—	—	—	fish trailer	Kaho	—	—	—	—	—	BL
29	1135	1136	1137	SAIL	Keltic Spirit	1142	7	29	North	cloudy	BRK
29	—	—	—	SAIL	TULA	—	—	—	—	—	BRK
29	1207	1208	1208	fishing	Magician	1215	7	47	North	cloudy	BL
29	—	—	—	SAIL	water music	—	—	—	—	—	BRK
29	1231	1232	1233	SAIL	Barbara Jean	1237	5	21	North	cloudy	BRK
29	1244	1245	1245	motor vessel	First Light	1251	6	32	North	cloudy	BL
29	1303	1304	1305	CAT	Tri Kikalire	1312	9	37	North	cloudy	BRM
29	—	—	—	CAT	Kolea	—	—	—	North	cloudy	BRM
29	—	—	—	spot fish	Washaha	—	—	—	North	cloudy	BRM
29	1320	1321	1323	SAIL	Tolena	1327	7	39	North	Cloudy-Rain	MM
29	1400	1401	1402	Yacht	Jo Ellen	1408	8	50+	North	cloudy	BS
29	1437	1438	1439	Sail	Sharley	1445	8	45	North	cloudy	BS
29	1449	1450	1451	Trawler	Eider	1457	8	55+	North	cloudy	BS
29	1545	1546	1547	Spot Fish	Joy Ann	1553	8	75+	North	cloudy	BS
29	—	—	—	—	Idaho	—	—	—	North	cloudy	BS
29	1602	1603	1604	Trawler	Southern Star	1611	9	47	North	cloudy	BS
29	—	—	—	Trawler	Wrens	—	—	—	North	cloudy	BS
29	1614	1615	1616	motor vessel	Lady Lutz	1622	8	31	North	cloudy	BS
29	1648	1649	1650	SAIL	Chiquita	1659	11	66	North	cloudy	BS
29	—	—	—	SAIL	Impronto	—	—	—	North	cloudy	BS
29	1712	1713	1714	SAIL	Tubelow	1720	8	40+	North	cloudy	BS
29	2057	2058	2059	Tug	Island Explorer	2108	11	26	South	cloudy	BS
29	2211	2212	2213	Tug	Island Lookout	2215	13	8	South	cloudy	R
30	0658	0659	0700	Motor Vessel	Joy Ride	0704	6	30	South	cloudy	BM
30	0806	0807	0808	Motor Vessel	Absolute	0813	7	40+	North	cloudy	BM
30	0912	0913	0914	Motor Vessel	Autumn Blues	0919	7	40+	North	cloudy	BM



NORTH CAROLINA DEPARTMENT OF TRANSPORTATION

BRIDGE OVER Alligator River

RIVER AT Sandy Point

ROUTE US 64

REPORT OF DRAW OPENING FOR MONTH OF MAY

2020

# 22

DATE	TIME VESSEL SIGNALLED	TIME GATES CLOSED	DRAW FULLY OPEN	KIND OF VESSEL	NAME OR NUMBER OF VESSEL	TIME GATES ARE OPENED	DELAY DUE TO BRIDGE OPENING	NO. OF VEHICLES DELAYED	REMARKS	WEATHER WHEN BOAT WAS PASSING THROUGH	NAME OF OPERATOR
30	1039	1040	1041	Trawler	SANGAMO	1046	7	50+	North	CY	BM
30	1132	1133	1134	Trawler	Urs A Major	1138	6	50+	North	CY	BM
30	1152	1153	1154	Trawler	CestVA Vie	1200	6	75+	North	CY	BM
30	-	-	-	Trawler	Heaven Gift	-	-	-	North	CY	BM
30	-	-	-	Trawler	TUSCAN SUN	-	-	-	North	CY	BM
30	1216	1217	1218	SpurFish	Ship Happens	1225	8	75+	North	CY	BM
30	-	-	-	YACHT	Escape	-	-	-	North	CY	BM
30	-	-	-	CAT SAIL	Rolling Passion	-	-	-	North	CY	BM
30	1226	1227	1228	CAT SAIL	Private Island	1233	7	75+	North	CY	BM
30	1235	1236	1237	YACHT	Tracer	1242	7	75+	North	CY	BM
30	-	-	-	Motor Vessel	Dog House	-	-	-	North	CY	BM
30	1313	1314	1315	SAIL	NATOR bird	1322	9	60+	North	CY	BM
30	-	-	-	Trawler	Dovekie	-	-	-	North	CY	BM
30	-	-	-	SAIL	AGENDA	-	-	-	North	CY	BM
30	-	-	-	YACHT	My BOAT	-	-	-	North	CY	BM
30	1343	1344	1345	Tug	Island Lookout	1353	10	72	North	PC	MM
30	1402	1403	1404	SAIL	JANICE	1409	7	61	North	PC	MM
30	/	/	/	Powerboat	Blue Hull	/	/	/	NORTH	PC	MM
30	1503	1504	1505	SAIL	Sodlogi	1512	9	78	North	PC	MM
30	/	/	/	SAIL	Tipsy J. J. J.	/	/	/	North	PC	MM
30	1629	1630	1631	TRAWLER	White-wood	1636	7	57	North	PC	MM
30	1659	1700	1701	SAIL	Second Sargun	1705	6	62	North	PC	MM
30	1749	1750	1751	SAIL	TRUE LOVE	1756	7	39	North	PC	MM
30	1820	1821	1822	SAIL	Sheba	1827	7	37	North	PC	MM
30	1859	1900	1901	Tug	Island Explorer	1910	11	39	South	PC	MM
31	0612	0613	0614	SAIL	MARBELLA	0618	6	12	North	PC	BM
31	1104	1105	1106	SAIL	Significant Honor-1114	-	10	50+	North	P. Clear	BM
31	-	-	-	SpurFish	ERIKA Sue	-	-	-	North	clear	BM
31	-	-	-	SAIL	Apogee	-	-	-	North	clear	BM
31	1129	1130	1131	Motor Vessel	Howe	1137	6	50+	North	clear	BM
31	-	-	-	SpurFish	NAUTI NURWIGAN	-	-	-	North	clear	BM



NORTH CAROLINA DEPARTMENT OF TRANSPORTATION

BRIDGE OVER Alligator River

RIVER AT Sandy Point

ROUTE US 64

REPORT OF DRAW OPENING FOR MONTH OF

JUNE

2020

#1

DATE	TIME VESSEL SIGNALLED	TIME GATES CLOSED	DRAW FULLY OPEN	KIND OF VESSEL	NAME OR NUMBER OF VESSEL	TIME GATES ARE OPENED	DELAY DUE TO BRIDGE OPENING	NO. OF VEHICLES DELAYED	REMARKS	WEATHER WHEN BOAT WAS PASSING THROUGH	NAME OF OPERATOR
1	0530	0531	0532	Motor Vessel	Bateau Bleu	0536	6	7	South	Clear	NIM
1	0630	0631	0632	SAIL	Silver Girl	0638	6	22	South	clear	BM
1	0746	0747	0748	CAT SAIL	Allergic To Citrus	0753	7	21	North	clear	BM
1	0755	0756	0757	SAIL	Rambo II	0802	7	22	North	clear	BM
1	0819	0820	0821	Trawler	ALIZANN	0826	7	16	North	clear	BM
1	0850	0851	0852	SAIL	FLOAT ON	0856	6	18	North	clear	BM
1	0914	0915	0916	CAT SAIL	Mayreau	0921	7	23	North	clear	BM
1	-	-	-	SAIL	LOUS	-	-	-	South	clear	BM
1	0942	0943	0944	Motor Vessel	CARRIE ANN	0952	10	40+	North	clear	BM
1	-	-	-	SAIL	Lucielle	-	-	-	North	clear	BM
1	1004	1006	1006	SAIL	Luckiest	1013	9	40+	North	clear	BM
1	-	-	-	Sport Fish	Christopher	-	-	-	North	clear	BM
1	-	-	-	Motor Vessel	Let It Ride	-	-	-	North	clear	BM
1	1034	1039	1040	YACHT	Elma Claire	1045	7	40+	North	clear	BM
1	1054	1055	1056	YACHT	Mobility	1101	7	35+	North	clear	BM
1	1112	1113	1114	Trawler	5 STAR	1120	8	40+	North	clear	BM
1	-	-	-	YACHT	Yorel	-	-	-	North	clear	BM
1	1137	1138	1139	Trawler	The Promises	1144	7	32	North	clear	BM
1	1157	1158	1159	Trawler	Pukie Hukie	1204	7	35	North	clear	BM
1	1210	1211	1212	Motor Vessel	Sea Fever	1216	6	40+	North	clear	BM
1	1226	1227	1228	Trawler	Hein Site	1234	8	30	North	clear	BM
1	1244	1245	1246	CAT SAIL	SANDBOX	1251	7	27	North	clear	BM
1	-	-	-	Motor Vessel	Muzant TouchIT	-	-	-	North	clear	BM
1	1332	1333	1334	SAIL	Open Circuit	1340	8	42	North	clear	BS
1	1445	1446	1447	Trawler	Sugar Duck	1452	7	52	North	clear	BS
1	1638	1639	1640	CAT	Reelude	1646	8	55	North	clear	BS
1	-	-	-	Motor Vessel	IBT	-	-	-	North	clear	BS
1	1709	1709	1710	Motor Vessel	OCB	1716	8	50+	North	clear	BS
1	1723	1724	1725	Motor Vessel	Sampa Fantom	1731	8	39	North	clear	BS
1	2003	2004	2005	Trawler	Tina & Maria	2010	7	24	North	clear	BS
1	2043	2044	2045	Yacht	Strigia Dream	2050	7	10	North	clear	BS

NORTH CAROLINA DEPARTMENT OF TRANSPORTATION

BRIDGE OVER Alligator River

RIVER AT Sandy Point

ROUTE US 64

REPORT OF DRAW OPENING FOR MONTH OF June

2020

#2

DATE	TIME VESSEL SIGNALLED	TIME GATES CLOSED	DRAW FULLY OPEN	KIND OF VESSEL	NAME OR NUMBER OF VESSEL	TIME GATES ARE OPENED	DELAY DUE TO BRIDGE OPENING	NO. OF VEHICLES DELAYED	REMARKS	WEATHER WHEN BOAT WAS PASSING THROUGH	NAME OF OPERATOR
2	0716	0717	1718	SAil	Windfall	0723	7	15	North	clear	BRR
2	0739			Trawler	Good life	0749	10	22	North	clear	BRR
2	—	—	—	Trawler	Last mistake	—	—	—	—	—	BRR
2	—	—	—	Trawler	Tuesday child	—	—	—	—	—	BRR
2	—	—	—	Trawler	Valhalla	—	—	—	—	—	BRR
2	—	—	—	Trawler	Cabanwa	—	—	—	—	—	BRR
2	0805	0806	0807	Trawler	OPTimum II	0812	7	13	North	clear	BRR
2	—	—	—	Trawler	Jillaroo	—	—	—	—	—	BRR
2	0835	0836	0836	SAil	Kanjigo	0841	6	17	North	clear	BRR
2	0848	0837	0838	SAil	Dream Catcher	0856	8	9	North	clear	BRR
2	—	—	—	SAil	Trafalgar	—	—	—	—	—	BRR
2	0901	0902	0903	SAil	Sabah	0912	11	31	North	clear	BRR
2	—	—	—	Tug	Royal enigma	—	—	—	—	—	BRR
2	1007	1008	1009	SAil	ORION	1014	7	21	North	clear	BRR
2	1033	1034	1035	SAil	Izzy	1042	9	41	North	clear	BRR
2	1047	1048	1049	SAil	Nexus	1055	7	17	North	clear	BRR
2	—	—	—	Trawler	Sourwey	—	—	—	—	clear	BRR
2	1058	1059	1059	Yacht	Spirit	1105	7	27	North	clear	BRR
2	—	—	—	SAil	APIACEHO	—	—	—	—	—	BRR
2	1114	1115	1116	Trawler	Snowgoose	1122	8	16	North	clear	BRR
2	—	—	—	Trawler	Winston	—	—	—	—	clear	BRR
2	1128	1129	1130	Trawler	Compass rose	1142	14	65	North	clear	BRR
2	—	—	—	SAil	Grace	—	—	—	—	—	BRR
2	—	—	—	SAil	Nightingale	—	—	—	—	—	BRR
2	1148	1149	1150	fishing S	Nestless	1155	7	27	North	clear	BRR
2	—	—	—	fishing S	Everlynn	—	—	—	—	—	BRR
2	1159	1200	1201	motor vessel	Journey	1205	6	21	North	clear	BRR
2	1219	1220	1221	motor vessel	Garvik	1227	8	34	North	PC	BRR
2	—	—	—	motor vessel	into the mystic	—	—	—	North	PC	BRR
2	1244	1245	1246	SAil	Gracefully	1251	7	19	North	PC	BRR
2	—	—	—		Captain King	—	—	—	South	PC	BRR

NORTH CAROLINA DEPARTMENT OF TRANSPORTATION

BRIDGE OVER Alligator River

RIVER AT Sandy Point

ROUTE US 64

REPORT OF DRAW OPENING FOR MONTH OF JUNE

2020

#3

DATE	TIME VESSEL SIGNALLED	TIME GATES CLOSED	DRAW FULLY OPEN	KIND OF VESSEL	NAME OR NUMBER OF VESSEL	TIME GATES ARE OPENED	DELAY DUE TO BRIDGE OPENING	NO. OF VEHICLES DELAYED	REMARKS	WEATHER WHEN BOAT WAS PASSING THROUGH	NAME OF OPERATOR
2	1258	1259	1300	Sail	Winged Passer	1300	9	20	North	PC	BRR
2	—	—	—	Sail	White Sail boat	—	—	—	North	—	BRR
2	—	—	—	Sail	Faeritz	—	—	—	North	—	BRR
2	—	—	—	Yacht	Stellar	—	—	—	North	—	BRR
2	1301	1302	1303	Sail	Faraway	1318	7	13	North	PC	BRR
2	1329	1330	1331	Sail	Veella	1339	10	24	North	PC	BRR
2	—	—	—	Sail	Squall	—	—	—	North	—	BRR
2	—	—	—	motor vessel	off shore	—	—	—	North	PC	BRR
2	1351	1352	1353	Yacht	Dark Eagle	1358	7	16	North	Cloudy	MM
2	1401	1402	1403	Motor Vessel	Katy B	1408	7	14	North	Cloudy	MM
2	1419	1420	1421	Sail	Seascope	1426	7	31	North	Cloudy	MM
2	1434	1435	1436	Trawler	American Gail	1441	7	23	North	Cloudy	MM
2	1507	1508	1509	Motor Vessel	Bounder	1513	6	29	North	Cloudy	MM
2	1516	1517	1518	Sail	Astria	1523	7	19	North	Cloudy	MM
2	1532	1533	1534	Tug	Island Express	1542	10	32	North	Cloudy	MM
2	—	—	—	Motor Vessel	My Marty	—	—	—	North	Cloudy	MM
2	1558	1559	1600	Sail	Silotte	1604	6	25	North	Cloudy	MM
2	1616	1617	1618	Sail	Sandpiper	1623	7	12	North	Cloudy	MM
2	1640	1641	1642	Yacht	Suzanne	1647	7	21	North	PC	MM
2	1652	1653	1654	Motor Vessel	Captain Romeo	1659	7	17	North	PC	MM
2	—	—	—	Sail	BLANC	—	—	—	North	PC	MM
2	1725	1726	1727	Sail	Amazing Grace	1732	7	19	North	PC	MM
2	1820	1821	1822	Tug	Island Pilot	1830	10	22	South	PC	MM
3	0907	0908	0909	Sail	Jennie	0915	8	22	North	Clear	BRR
3	0918	0917	0920	Yacht	Reverie	0925	7	25	North	Clear	BRR
3	—	—	—	Yacht	Diamond Jays	—	—	—	North	Clear	BRR
3	0933	0934	0935	motor vessel	Pretty Eler	0940	7	38	North	Clear	BRR
3	—	—	—	motor vessel	Kitt's II	—	—	—	North	Clear	BRR
3	1002	1003	1004	motor vessel	Blue Chip	1009	7	31	South	Clear	BRR
3	—	—	—	Yacht	Kree deep	—	—	—	North	Clear	BRR
3	1058	1059	1059	motor vessel	CLR	1105	7	23	North	Clear	BRR

Total  
for June  
682

NORTH CAROLINA DEPARTMENT OF TRANSPORTATION

BRIDGE OVER Alligator River

RIVER AT Sandy Point

ROUTE US 64

REPORT OF DRAW OPENING FOR MONTH OF June

2020

#4

DATE	TIME VESSEL SIGNALLED	TIME GATES CLOSED	DRAW FULLY OPEN	KIND OF VESSEL	NAME OR NUMBER OF VESSEL	TIME GATES ARE OPENED	DELAY DUE TO BRIDGE OPENING	NO. OF VEHICLES DELAYED	REMARKS	WEATHER WHEN BOAT WAS PASSING THROUGH	NAME OF OPERATOR
3	1142	1143	1144	Tug	Island explorer	1153	11	40	North	clear	BBR
3	—	—	—	motor vessel	PIE mackum	—	—	—	North	clear	BBR
3	1152	1200	1201	motor vessel	morning star	1206	—	25	North	clear	BBR
3	1227	1228	1229	motor vessel	Trixie	1236	9	23	North	clear	BBR
3	—	—	—	motor vessel	water colors	—	—	—	North	clear	BBR
3	—	—	—	motor vessel	Liter lady	—	—	—	North	clear	BBR
3	1302	1303	1304	motor vessel	At ease	1309	7	33	North	clear	BBR
3	1355	1356	1357	Yacht	ETwill do	1404	9	55	North	clear	BM
3	—	—	—	Motor Vessel	Elise	—	—	—	North	clear	BM
3	—	—	—	Sail	Siemaschocker	—	—	—	North	clear	BM
3	1522	1523	1524	TRAWLER	STEADFAST	1531	9	50	North	clear	BM
3	—	—	—	Sail	Liberty	—	—	—	North	clear	BM
3	—	—	—	Sail	Mourdy Mistress	—	—	—	North	clear	BM
3	—	—	—	Motor Vessel	All's Well	—	—	—	North	clear	BM
3	1624	1625	1626	SAIL	Luod	1631	7	61	North	clear	BM
3	1724	1725	1726	SAIL	AegAN	1731	7	51	North	clear	BM
4	0737	0738	0739	Trawler	Lisa Morgan	0744	7	21	North	clear	BBR
4	0832	0833	0834	sport fish	seas the day	0838	6	15	South	clear	BBR
4	0853	0854	0855	trawler	Just us	0900	7	16	North	clear	BBR
4	1237	1238	1239	motor vessel	serenity	1244	7	25	North	clear	BBR
4	0125	0126	0127	motor vessel	Red eye	0132	7	37	North	clear	BBR
4	—	—	—	Sail	seagull II	—	—	—	North	clear	BBR
4	1339	1340	1341	motor vessel	Sea Paws	1346	7	31	North	clear	MM
4	—	—	—	Trawler	Blue star	—	—	—	North	clear	MM
4	1350	1351	1352	SAIL	Lara	1357	7	14	North	clear	MM
4	—	—	—	SAIL	Fleetway	—	—	—	North	clear	MM
4	1401	1402	1403	TRAWLER	Crystal Blue	1408	7	23	North	PC	MM
4	—	—	—	TRAWLER	PITA II	—	—	—	North	PC	MM
4	1438	1439	1440	SAIL	Adante	1445	7	29	North	PC	MM
4	1502	1503	1504	SAIL	Cart II	1509	7	15	North	PC	MM
4	1523	1524	1525	SAIL CAT	Victor	1530	7	26	North	PC	MM

NORTH CAROLINA DEPARTMENT OF TRANSPORTATION

BRIDGE OVER Alligator River

RIVER AT Sandy Point

ROUTE US 64

REPORT OF DRAW OPENING FOR MONTH OF June

2020

#5

DATE	TIME VESSEL SIGNALLED	TIME GATES CLOSED	DRAW FULLY OPEN	KIND OF VESSEL	NAME OR NUMBER OF VESSEL	TIME GATES ARE OPENED	DELAY DUE TO BRIDGE OPENING	NO. OF VEHICLES DELAYED	REMARKS	WEATHER WHEN BOAT WAS PASSING THROUGH	NAME OF OPERATOR
4	1542	1543	1544	TRAWLER	Dagini	1549	7	18	North	PC	MM
4	1633	1634	1635	YACHT	True Adventure	1639	6	17	North	PC	MM
4	1705	1706	1707	SAIL	Albemarle	1712	7	16	North	PC	MM
4	1809	1810	1811	CAT POWER	KalboKA	1815	6	7	North	PC	MM
4	1927	1928	1929	SAIL	Saltice	1934	7	28	North	Clear	MM
5	0008	0009	0010	TUG	Island Express	0017	9	4	South	Clear	MM
5	0457	0458	0459	TUG	GALE	0507	10	10	North	PC	MM
5	0735	0736	0737	TRAWLER	Rachel	0742	7	40+	North	PC	BM
5	0936	0937	0936	TUG	IsL Pilot	0945	9	50+	North	PC	BM
5	-	-	-	Motor Vessel	JAZZ	-	-	-	North	PC	BM
5	1003	1004	1005	CAT POWER	Power MATE	1010	7	56	North	PC	BM
5	-	-	-	Motor Vessel	Idyll Time 3	-	-	-	North	PC	BM
5	1100	1101	1102	Motor Vessel	Annie L	1104	4	50+	North	PC, R	BM
5	-	-	-	Motor Vessel	My Time	-	-	-	South	PC, R	BM
5	1150	1151	1152	TRAWLER	Inspiration	1156	6	44	North	PC	BM
5	1204	1209	1210	TRAWLER	Water Lily	1214	6	49	North	PC	BM
5	1235	1236	1237	TRAWLER	Blue Water	1242	7	51	North	PC	BM
5	1247	1244	1249	Sport Fish	Shelby Rose	1254	7	50+	North	PC	BM
5	1256	1259	1300	Motor Vessel	L 550	1306	8	50+	North	PC	BM
5	-	-	-	YACHT	STACY LYNN	-	-	-	North	PC	BM
5	1310	1311	1312	SAIL	MounStrock	1314	8	60+	North	PC	BM
5	-	-	-	SAIL	Flyer	-	-	-	North	PC	BM
5	1321	1322	1323	TRAWLER	No Snow	1330	9	50+	North	PC	BM
5	-	-	-	CAT POWER	Gypsy Spirit	-	-	-	North	PC	BM
5	1332	1333	1334	Sport Fish	Big Boil	1339	7	55	South	PC	BM
5	-	-	-	Sport Fish	Duet	-	-	-	North	PC	BM
5	1410	1411	1412	TRAWLER	Tga Liger	1415	9	51	North	PC	BS
5	-	-	-	Sport Fish	April K	-	-	-	North	PC	BS
5	1426	1427	1428	Motor Vessel	Wre Jack	1434	8	50+	South	PC	BS
5	1503	1504	1505	TRAWLER	Mein Lion	1511	8	35	North	PC	BS
5	1829	1830	1831	SAIL	Latituda	1839	8	40+	North	PC	BS



NORTH CAROLINA DEPARTMENT OF TRANSPORTATION

BRIDGE OVER Alligator River

RIVER AT Sandy Point

ROUTE US 64

REPORT OF DRAW OPENING FOR MONTH OF June

2020

#6

DATE	TIME VESSEL SIGNALLED	TIME GATES CLOSED	DRAW FULLY OPEN	KIND OF VESSEL	NAME OR NUMBER OF VESSEL	TIME GATES ARE OPENED	DELAY DUE TO BRIDGE OPENING	NO. OF VEHICLES DELAYED	REMARKS	WEATHER WHEN BOAT WAS PASSING THROUGH	NAME OF OPERATOR
5	1605	1606	1607	motor vessel	Sea Fox	1612	7	50+	North	PC	BS
5	1714	1715	1716	Sail	Diamondville	1724	10	70+	North	PC	BP
5	1735	1736	1737	motor vessel	Soul	1744	9	44	North	PC	BP
6	0804	0805	0806	sail	Paintless	0811	7	50+	North	PC	BKR
6	0820	0821	0822	sail	White Wings	0827	7	50+	North	PC	BKR
6	0935	0936	0937	sail	Four Aces	0942	7	50+	North	cloudy	BKR
6	1034	1035	1036	Trawler	work not	1042	8	70+	North	Pcloudy	BKR
6	—	—	—	sail	3 sheets	—	—	—	North	Pcloudy	BKR
6	1114	1115	1116	motor vessel	Meridian	1120	6	60+	North	cloudy	BKR
6	1135	1136	1137	motor vessel	Never again	1142	7	50+	North	Pcloudy	BKR
6	—	—	—	motor vessel	Yolo	—	—	—	North	Pcloudy	BKR
6	1216	1217	1218	motor vessel	Polaris	1223	7	47	North	cloudy	BKR
6	—	—	—	motor vessel	Acario	—	—	—	North	cloudy	BKR
6	1247	1248	1249	sail	Hoodless	1254	7	60+	North	cloudy	BKR
6	1302	1303	1304	motor vessel	Sea Cottage	1331	9	70+	North	—	—
6	1319	1320	1321	yacht	Tail lights	1329	10	80+	South	clear	BKR
6	—	—	—	motor vessel	about time	—	—	—	North	clear	BKR
6	—	—	—	sail	Wuff	—	—	—	North	clear	BKR
6	1339	1340	1341	sail	VTWIN	1347	8	70+	North	clear	BKR
6	1356	1357	1358	Trawler	Nine and half	1402	8	50+	North	Cloudy	MM
6	1421	1422	1423	Trawler	North Star	1429	8	80+	North	Cloudy	MM
6	—	—	—	Sail	Santa Barbara	—	—	—	North	Cloudy	MM
6	—	—	—	Sail	Prize Article	—	—	—	North	Cloudy	MM
6	1438	1439	1440	Yacht	Valance	1445	7	60+	North	Cloudy-Rain	MM
6	—	—	—	TRAWLER	Lolly	—	—	—	North	Cloudy-Rain	MM
6	1539	1540	1541	Sail	Scout	1548	9	100+	North	PC	MM
6	—	—	—	Sail	Island Girl	—	—	—	North	PC	MM
6	1650	1651	1652	TRAWLER	Sally Air	1659	9	57	North	PC	MM
6	—	—	—	Sail	Harmay	—	—	—	North	PC	MM
7	0810	0811	0812	SAIL	Minerhol	0817	7	3	NORTH	Cloudy BSM	MM
7	0835	0836	0837	CAT	PILB Delta	0843	8	60+	North	Cloudy	DE

NORTH CAROLINA DEPARTMENT OF TRANSPORTATION

BRIDGE OVER Alligator River

RIVER AT Sandy Point

ROUTE US 64

REPORT OF DRAW OPENING FOR MONTH OF JUNE

2020

#7

DATE	TIME VESSEL SIGNALLED	TIME GATES CLOSED	DRAW FULLY OPEN	KIND OF VESSEL	NAME OR NUMBER OF VESSEL	TIME GATES ARE OPENED	DELAY DUE TO BRIDGE OPENING	NO. OF VEHICLES DELAYED	REMARKS	WEATHER WHEN BOAT WAS PASSING THROUGH	NAME OF OPERATOR
7	0835	0836	0837	SAIL	SEA TRITILE	0843	8	60+	NORTH	Cloudy	DE
7	0850	0851	0852	YACHT	HUMBOLTH	0859	9	47	NORTH	Cloudy	DE
7	0902	0903	0904	SAIL	GYPHIC	0910	8	80+	SOUTH	Cloudy	DE
7	1003	1004	1005	SAIL	OLD BLUE	1011	9	80+	NORTH	Cloudy	DE
7				YACHT	PRESTIGE				NORTH	Cloudy	DE
7	1035	1036	1037	YACHT	NO NAME	1043	8	60+	NORTH	PC	DE
7	1110	1111	1112	YACHT	INPOLANSA	1117	7	100+	NORTH	PC	DE
7	1200	1201	1202	TROWL	QUALITY TIME	1209	9	80+	NORTH	PC	DE
7				SAIL	KANGA				NORTH	PC	DE
7	1221	1222	1223	YACHT	DANCA	1228	7	100+	NORTH	PC	DE
7	1302	1303	1304	CAT	AIOKA	1315	13	100+	NORTH	PC	DE
7				CAT	IRISH ROVER				NORTH	PC	DE
7				SAIL	3 MEN				SOUTH	PC	DE
7				SPORT FISH	GOTTADO				NORTH	PC	DE
7				SPORT FISH	LUESEA				NORTH	PC	DE
7	1348	1349	1350	SPORT FISH	RUNAWAY	1355	7	100+	NORTH	PC	DE
7	1402	1403	1404	SAIL	WAKI	1410	8	70+	NORTH	C	DE
7				POWER BOAT	BLUECHIP				NORTH	C	DE
7	1412	1413	1414	SAIL	ISLE OF GRACE	1419	7	70+	NORTH	C	BR
7	1424	1425	1425	SAIL	NO PRESSURE	1431	7	60+	NORTH	C	BR
7	1520	1521	1522	SAIL	SECOND LIGHT	1522	7	70+	NORTH	C	BR
7	1644	1645	1646	SAIL	EXPRESS MAIL	1651	7	50+	NORTH	C	BR
7	1713	1714	1715	SAIL	HONESTY	1720	7	47	NORTH	C	BR
7	1724	1725	1726	SAIL	CHEROKEE III	1733	9	90+	NORTH	C	BU
7				SAIL	MARSHWAIN				NORTH	C	BU
7	2007	2008	2009	SAIL	GARDER	2014	7	24	NORTH	C	BR
8	0133	0134	0135	TRIG	ROYAL ENGINEER	0142	9	0	SOUTH	C	BR
8	0327	0328	0329	TRIG	ISLAND EXPLORER	0338	9	3	SOUTH	C	BR
8	0709	0710	0711	SAIL	HIGH HOPS	0716	7	29	NORTH	C	BM
8	0853	0854	0855	SAIL	HINE ROTTI	0900	7	34	NORTH	C	BM
8	0904	0909	0910	SAIL	DREAM WEAVER	0915	7	39	NORTH	C	BM

NORTH CAROLINA DEPARTMENT OF TRANSPORTATION

BRIDGE OVER Alligator River

RIVER AT Sandy Point

ROUTE US 64

REPORT OF DRAW OPENING FOR MONTH OF

June

2020

#2

DATE	TIME VESSEL SIGNALLED	TIME GATES CLOSED	DRAW FULLY OPEN	KIND OF VESSEL	NAME OR NUMBER OF VESSEL	TIME GATES ARE OPENED	DELAY DUE TO BRIDGE OPENING	NO. OF VEHICLES DELAYED	REMARKS	WEATHER WHEN BOAT WAS PASSING THROUGH	NAME OF OPERATOR
8	0941	0942	0943	CAT SAIL	Diamondsky	0949	8	47	North	C	BM
8	-	-	-	Motor Vessel	AQUA GOM	-	-	-	North	C	BM
8	1141	1142	1143	CAT Power	Blacksheep	1148	7	40	North	C	BM
8	1239	1240	1241	SAIL	ZAYA	1246	7	46	North	C	BM
8	1313	1314	1315	SAIL	Amandab	1319	6	32	North	C	BM
8	1407	1408	1409	SAIL	Phoenix	1415	8	60+	South	C	BS
8	1508	1509	1510	Sail-Cat	Heroinis	1518	10	60+	North	C	BS
8	—	—	—	motor vessel	Castaway	—	—	—	North	C	BS
8	—	—	—	Cat SAIL	Wind: Water	—	—	—	South	C	BS
8	1557	1558	1559	Trawler	Escapade	1605	8	50+	North	C	BS
8	1621	1622	1623	Sport Fish	Scholar's Camel	1629	8	44	North	C	BS
8	1955	1956	1957	Tug	Island Express	2004	11	14	North	C	BS
9	0852	0853	0854	SAIL	Rainy Days	0859	7	15	North	P. Cloudy	BRR
9	0924	0925	0926	SAIL	caerus	0832	8	21	North	P. Cloudy	BRR
9	0942	0943	0944	SAIL	Huffli	0950	8	23	North	P. Cloudy	BRR
9	—	—	—	Trawler	Phoenix	—	—	—	North	P. Cloudy	BRR
9	1007	1008	1009	motor vessel	Aquavita	1014	7	23	North	clear	BRR
9	1032	1033	1034	Trawler	Mosey	1043	11	37	South	clear	BRR
9	—	—	—	motor vessel	wingspan	—	—	—	North	clear	BRR
9	—	—	—	motor vessel	Oh you	—	—	—	North	clear	BRR
9	—	—	—	motor vessel	zoey's Adventure	—	—	—	North	clear	BRR
9	1056	1057	1058	SAIL	Rafel	1103	7	33	South	clear	BRR
9	1137	1138	1139	motor vessel	Double Spot	1144	7	15	North	clear	BRR
9	1219	1220	1221	Yacht	Zephyr	1231	12	36	North	clear	BRR
9	—	—	—	Yacht	Trilogy	—	—	—	North	clear	BRR
9	—	—	—	Trawler	Socially SeaCurl	—	—	—	North	clear	BRR
9	—	—	—	Trawler	Peaceful River	—	—	—	North	clear	BRR
9	0134	0135	0135	motor vessel	Blue Hawk	1341	7	40+	North	clear	BRR, BM
9	1439	1440	1441	SAIL	Hilma	1446	7	49	North	clear	BM
9	1515	1516	1517	SAIL	Alizirin	1522	7	31	North	clear	BM
9	1645	1646	1647	Sport Fish	Lady Liza	1652	7	36	North	clear	BM

NORTH CAROLINA DEPARTMENT OF TRANSPORTATION

BRIDGE OVER Alligator River

RIVER AT Sandy Point

ROUTE US 64

REPORT OF DRAW OPENING FOR MONTH OF June

2020

# 9

DATE	TIME VESSEL SIGNALLED	TIME GATES CLOSED	DRAW FULLY OPEN	KIND OF VESSEL	NAME OR NUMBER OF VESSEL	TIME GATES ARE OPENED	DELAY DUE TO BRIDGE OPENING	NO. OF VEHICLES DELAYED	REMARKS	WEATHER WHEN BOAT WAS PASSING THROUGH	NAME OF OPERATOR
9	1754	1755	1756	CATSAIL	True colors	1800	6	38	North	clear	BM
10	0735	0736	0737	TRAWLER	JAMARA	0742	7	16	North	clear	DE
10	0800	0801	0802	SAIL	Carolina Girl	0807	7	24	North	clear	DE
10	0800	0801	0802	Power Boat	SLIGH Edge				South	clear	DE
10				Power Boat	SALT water				South	clear	DE
10	0945	0946	0947	TRAWLER	Thomas J	0953	8	22	South	clear	DE
10				Power Boat	Hustler				North	clear	DE
10	1001	1002	1003	Cat	Latitude Adjustment 1009		8	28	South	clear	DE
10	1040	1041	1042	TRAWLER	ISLAND GIRL	1047	7	26	North	clear	DE
10	1122	1123	1124	SAIL	BIYON	1132	10	33	South	clear	DE
10				Yacht	CIN FIL				North	clear	DE
10				Power Boat	FIG				North	clear	DE
10	1205	1206	1207	TUG	Royal Engineer 1220		15	60+	North	clear	DE
10				TRAWLER	Very Well				North	clear	DE
10				TRAWLER	SALTY MARSH				North	clear	DE
10				CAT	BALI				North	clear	DE
10				TUG	ISLAND Explorer				North	clear	DE
10				TRAWLER	Happy Days				North	clear	DE
10	1230	1231	1232	SAIL	Everything	1236	6	25	North	clear	DE
10	1244	1249	1250	YACHT	Adventure	1259	9	27	North	PC	DE
10				YACHT	NO NAME				North	PC	DE
10				TRAWLER	Marguerite				North	PC	DE
10	1306	1301	1302	TRAWLER	Passage	1307	7	25	North	PC	DE
10	1344	1345	1346	TRAWLER	Southern Cat	1350	6	10	North	PC	MM
10	1418	1419	1420	TRAWLER	Lady Emily	1425	7	29	North	PC	MM
10	1610	1611	1612	CATSAIL	Hydra	1618	8	31	North	PC	MM
10				Yacht	White NO NAME				North	PC	MM
10	1623	1624	1625	TRAWLER	Salty Coast	1630	7	27	North	PC	MM
10				TRAWLER	Ressasse				North	PC	MM
10	1649	1650	1651	Yacht	Phantom	1656	7	28	North	PC	MM
10	1707	1708	1709	SAIL	Oceanic	1713	6	33	North	PC	MM

NORTH CAROLINA DEPARTMENT OF TRANSPORTATION

BRIDGE OVER Alligator River

RIVER AT Sandy Point

ROUTE US 64

REPORT OF DRAW OPENING FOR MONTH OF June

2020

#10

DATE	TIME VESSEL SIGNALLED	TIME GATES CLOSED	DRAW FULLY OPEN	KIND OF VESSEL	NAME OR NUMBER OF VESSEL	TIME GATES ARE OPENED	DELAY DUE TO BRIDGE OPENING	NO. OF VEHICLES DELAYED	REMARKS	WEATHER WHEN BOAT WAS PASSING THROUGH	NAME OF OPERATOR
10	1856	1857	1858	SAIL	white no name	1905	9	15	North	PC	MM
10				Motor vessel	Dot Comm				North	PC	MM
11	0021	0022	0023	Tug	Virginia	0030	9	1	South	PC	MM
11	0039	0040	0041	SAIL	Puddle Jumper	0046	7	2	North	PC	MM
11	0732	0733	0734	Tug	royal angina	0740	8	36	South	PC	BRR
11	0840	0841	0842	SAIL	Nautical Dream	0847	7	27	North	clear	BRR
11	0952	0953	0954	Motor vessel	Her Fault II	0959	7	33	North	clear	BRR
11	1102	1103	1104	Tug	Island Express	1112	10	40+	South	cloudy	BRR
11				Yacht	satori				North	cloudy	BRR
11	1126	1127	1128	Motor vessel	calm	1133	7	31	North	cloudy	BRR
11	1204	1205	1206	Motor vessel	Beachfront	1211	7	25	North	cloudy	BRR
11	1216	1217	1218	Trawler	Kassy Katie	1224	8	30	North	cloudy	BRR
11	1227	1228	1229	Sail	Mahina	1234	7	27	North	P cloudy	BRR
11				Sail	Seaguel				North	P cloudy	BRR
11	1241	1242	1243	Trawler	Exploring Blue	1248	7	15	North	P cloudy	BRR
11	1429	1430	1431	SAIL	CONSTANCE	1437	8	54	North	PC	BM
11	-	-	-	SAIL	SPARKLE	-	-	-	North	PC	BM
11	-	-	-	Motor vessel	ENOUGH	-	-	-	North	PC	BM
11	1500	1501	1502	Motor vessel	ASANTE	1507	7	36	North	PC	BM
11	1512	1513	1514	TRAWLER	Island Hopper	1518	6	29	North	PC	BM
11	1430	1431	1432	CATSAIL	Serenity	1437	7	41	North	PC	BM
11	1918	1919	1920	Trawler	Miss Elly	1925	7	23	North	PC	BM
12	0647	0648	0649	Yacht	Charlie	0653	6	11	North	rain	BRR
12	0745	0746	0747	spot fish	sea fox	0752	7	31	North	rain	BRR
12	0822	0823	0824	Sail	Willet	0831	9	35	North	rain	BRR
12				Sail	Liberta				North	rain	BRR
12	0859	0900	0901	Yacht	marina	0906	7	32	North	cloudy	BRR
12	0912	0913	0914	SAIL	ocean wisper	1919	7	16	North	cloudy	BRR
12	0953	0954	0955	cat sail	stray cat	1000	7	45	North	cloudy	BRR
12	1148	1149	1150	Trawler	Discipleship	1156	8	50+	North	cloudy	BRR
12	1159	1200	1201	SAIL	spindrift	1206	7	40+	North	rain	BRR

NORTH CAROLINA DEPARTMENT OF TRANSPORTATION

BRIDGE OVER Alligator River

RIVER AT Sandy Point

ROUTE US 64

REPORT OF DRAW OPENING FOR MONTH OF JUNE

2020

#11

DATE	TIME VESSEL SIGNALLED	TIME GATES CLOSED	DRAW FULLY OPEN	KIND OF VESSEL	NAME OR NUMBER OF VESSEL	TIME GATES ARE OPENED	DELAY DUE TO BRIDGE OPENING	NO. OF VEHICLES DELAYED	REMARKS	WEATHER WHEN BOAT WAS PASSING THROUGH	NAME OF OPERATOR
12	1224	1225	1226	Cruise boat	Opsprey	1234	10	50+	South	rain	BRR
12	—	—	—	SAIL	Ali baba	—	—	—	North	rain	BRR
12	—	—	—	SAIL	Rocky Rocky	—	—	—	North	rain	BRR
12	—	—	—	motor vessel	Curstude	—	—	—	North	rain	BRR
12	—	—	—	TUG	ISLAND explorer	—	—	—	South	rain	BRR
12	—	—	—	SAIL	Bojangles	—	—	—	South	rain	BRR
12	—	—	—	SAIL	Billiken	—	—	—	South	rain	BRR
12	1247	1248	1249	Yacht	Home Free	1254	7	40+	North	rain	BRR
12	1257	1258	1259	motor cat	Blues Cruise	1304	7	—	North	rain	BRR
12	—	—	—	sport vessel	no name blue hull	—	—	—	North	RAIN	BRR
12	1306	1307	1308	motor vessel	Next chapter	1316	10	50+	North	rain/fog	BS
12	1350	1351	1352	Motor yacht	No Name white	1358	8	40	North	rain	BS
12	1715	1716	1717	Twin's motor vessel	motor vessel	1722	7	52	North	cloudy	BS
12	1725	1726	1727	motor yacht	Mission	1732	7	50	North	cloudy	BS
12	1740	1741	1742	SAIL	Stella Murais	1747	7	60+	North	cloudy/LR/Fog	BS
12	1913	1914	1915	motor vessel	Compromise	1919	6	45	South	cloudy, Rain	BS
13	1051	1052	1053	SAIL	Bugangles	1059	8	100+	North	cloudy	BM
13	-	-	-	SAIL	Billiken	-	-	-	North	cloudy	BM
13	1242	1243	1244	SAIL	No Problem	1249	7	75+	North	cloudy	BM
13	-	-	-	Yacht	LiA Rose	-	-	-	North	cloudy	BM
13	-	-	-	Motor vessel	Kelz Escape	-	-	-	North	cloudy	BM
13	1311	1312	1313	Sport Fish	Princess	1321	10	100+	North	cloudy, Rain	BM
13	-	-	-	Trawler	Eye of The Storm	-	-	-	North	cloudy, Rain	BM
13	-	-	-	Motor vessel	Just Doc Luck	-	-	-	South	cloudy, Rain	BM
13	1354	1359	1400	Trawler	Scotd duck	1355	7	100+	North	cloudy	BM
13	-	-	-	Yacht	KAOS	-	-	-	North	cloudy	BM
13	-	-	-	Sport Fish	Tail Lights	-	-	-	North	cloudy	BM
13	1410	1411	1412	Sport Fish	One More Day	1418	8	100+	North	cloudy	BM
13	1424	1425	1426	motor vessel	Summer salt	1431	7	20+	South	cloudy	BRR
13	1438	1439	1440	motor vessel	Sea seeker	1444	6	100+	South	cloudy	BM
13	1514	1515	1516	cat sail	MINAKI	1525	11	100+	North	cloudy	BRR

NORTH CAROLINA DEPARTMENT OF TRANSPORTATION

BRIDGE OVER Alligator River

RIVER AT Sandy Point

ROUTE US 64

REPORT OF DRAW OPENING FOR MONTH OF June

2020

#12

DATE	TIME VESSEL SIGNALLED	TIME GATES CLOSED	DRAW FULLY OPEN	KIND OF VESSEL	NAME OR NUMBER OF VESSEL	TIME GATES ARE OPENED	DELAY DUE TO BRIDGE OPENING	NO. OF VEHICLES DELAYED	REMARKS	WEATHER WHEN BOAT WAS PASSING THROUGH	NAME OF OPERATOR
13	—	—	—	Sail	Northern Sky	—	—	—	—	cloudy	BLK
13	—	—	—	Sport Fish	Lady Bell	—	—	—	South	cloudy	BLK
13	1539	1540	1541	Trawler	Two by Two	1546	7	100+	North	cloudy	BLK
13	1619	1620	1621	Motor cat	Double Dividers	1625	6	100+	North	cloudy	BLK
13	1702	1703	1704	cat sail	Free Bird	1709	7	80+	North	P cloudy	BLK
13	1716	1717	1718	Tow boat	Little salty dog towing Cal Hope	1723	7	50+	North	P cloudy	BLK
13	1926	1927	1928	SAIL	Selene	1734	7	15	North	P cloudy	BLK
13	2041	2042	2043	SAIL	willow	2049	8	21	South	P cloudy	BLK
14	0020	0021	0022	Tug	Royal Engineer	0027	7	3	North	cloudy	BLK
14	0745	0746	0747	Motor Vessel	Land Time	0753	8	35	North	cloudy	BM
14	0837	0838	0839	Yacht	Simplicity	0845	8	58	North	cloudy	BM
14	-	-	-	TRAWLER	Southern Comfort	-	-	-	South	cloudy	BM
14	0932	0933	0934	CAT sail	SEA QUELL	0939	7	50+	North	cloudy	BM
14	0949	0950	0951	Motor Vessel	EX SAIL	0956	7	50+	South	cloudy	BM
14	1010	1011	1012	SAIL	Coragious	1016	6	50+	South	cloudy, Rain	BM
14	1026	1027	1028	SAIL	Wind roads	1039	8	75+	North	cloudy	BM
14	-	-	-	Sport Fish	Big Oil	-	-	-	North	cloudy	BM
14	-	-	-	YACHT	GRAY	-	-	-	North	cloudy	BM
14	1046	1047	1048	SAIL	Ocean Whisper	1053	7	75+	South	cloudy	BM
14	1214	1215	1216	SAIL	Flying Low	1220	6	50+	North	cloudy	BM
14	-	-	-	Motor Vessel	PATRIOT	-	-	-	North	cloudy	BM
14	1226	1227	1228	Motor Vessel	Lucky Me	1233	7	60+	North	cloudy	BM
14	1307	1308	1309	YACHT	Headquarters	1316	11	100+	North	cloudy	BM
14	-	-	-	YACHT	MAVERICK	-	-	-	North	cloudy	BM
14	-	-	-	YACHT	ANDREA OT	-	-	-	North	cloudy	BM
14	-	-	-	Sport Fish	CALCUTTA	-	-	-	North	cloudy	BM
14	1436	1437	1438	YACHT	JANE OT	1442	6	49	North	Cloudy-Rain	MM
14	1457	1458	1459	Sport Fish	B 3	1506	9	71+	North	Cloudy	MM
14	—	—	—	TRAWLER	Puffin	—	—	—	North	Cloudy	MM
14	1609	1610	1611	SAIL	Black Pearl	1617	8	61+	North	Cloudy	MM
14	1625	1626	1627	Sport Fish	SLAB JACK	1633	8	51+	North	Cloudy Rain	MM



NORTH CAROLINA DEPARTMENT OF TRANSPORTATION

BRIDGE OVER Alligator River

RIVER AT Sandy Point

ROUTE US 64

REPORT OF DRAW OPENING FOR MONTH OF

JUNE

2020

#13

DATE	TIME VESSEL SIGNALLED	TIME GATES CLOSED	DRAW FULLY OPEN	KIND OF VESSEL	NAME OR NUMBER OF VESSEL	TIME GATES ARE OPENED	DELAY DUE TO BRIDGE OPENING	NO. OF VEHICLES DELAYED	REMARKS	WEATHER WHEN BOAT WAS PASSING THROUGH	NAME OF OPERATOR
14				Motor Vessel	Noble				North	Cloudy Rain	MM
14	1704	1705	1706	Sportfish	Miss Barbara	1710	6	47	North	Cloudy	MM
14	1721	1722	1723	Sportfish	Southern Lady	1727	6	27	South	Cloudy	MM
14	1920	1921	1922	Cat Sail	Respike	1927	7	12	North	Cloudy	MM
15	0802	0805	0804	Motor Vessel	Sea Smoke	0810	8	16	South	Cloudy Rain	DE
15	0817	0818	0819	Yacht	Magic Rose	0824	7	13	North	Cloudy	DE
15	0850	0851	0852	CAT	Blue	0858	8	24	North	Cloudy	DE
15	1015	1016	1017	Yacht	Casa Blanca	1023	8	21	North	Cloudy Rain	DE
15	1032	1033	1034	Sportfish	Good Fortune	1038	6	33	North	Cloudy Rain	DE
15				Yacht	No Name				North	Cloudy Rain	DE
15	1113	1114	1115	Yacht	Rocky Baby	1120	7	22	North	Cloudy Rain	DE
15	1157	1158	1159	TRAWLER	Good Swan	1207	10	35	North	Cloudy Rain	DE
15				Yacht	Byon				North	Cloudy Rain	DE
15				Yacht	Flitha Lyon				North	Cloudy Rain	DE
15	1310	1311	1312	Yacht	Eagle	1317	7	31	North	Cloudy Rain	DE
15	1325	1326	1327	Yacht	Jonery	1335	10	46	North	Cloudy Rain	DE
15	1400	1401	1402	Yacht	Capricho	1407	7	30	North	Cloudy Rain	BS
15	1418	1519	1520	SAIL	Columbia	1526	8	46	South	cloudy Rain	BS
15	1619	1620	1621	motor vessel	Pale Moon	1628	9	42	North	cloudy Rain	BS
15	1635	1636	1637	motor vessel	No Name white	1643	8	48	North	cloudy Rain	BS
15	1657	1658	1659	SAIL	Defiance	1705	12	50+	North	cloudy Rain	BS
15					Bacchus				North	Cloudy Rain	BS
16	0925	0926	0927	TRAWLER	Green Time	0933	8	31	North	Cloudy Rain	DE
16	1150	1151	1152	SAIL	Up Bound	1158	8	26	North	Cloudy Rain	DE
16	1225	1226	1227	Yacht	Choice Queen	1234	9	17	North	Cloudy Rain	DE
16				River Boat	Silver				North	Cloudy Rain	DE
16	1248	1249	1250	TRAWLER	Unforgettable	1255	7	20	North	Cloudy Rain	DE
16	1328	1329	1330	River Boat	El Lobo	1335	7	14	North	Cloudy Rain	DE
16	1342	1343	1344	CAT	Take Two	1352	10	28	North	Cloudy Rain	DE
16				River Boat	Indigo		10	28	North	Cloudy Rain	DE
16	1414	1415	1416	SAIL	JASMINE	1421	7	12	North	Cloudy Rain	MM

NORTH CAROLINA DEPARTMENT OF TRANSPORTATION

BRIDGE OVER Alligator River

RIVER AT Sandy Point

ROUTE US 64

REPORT OF DRAW OPENING FOR MONTH OF

JUNE

2020

# 14

DATE	TIME VESSEL SIGNALLED	TIME GATES CLOSED	DRAW FULLY OPEN	KIND OF VESSEL	NAME OR NUMBER OF VESSEL	TIME GATES ARE OPENED	DELAY DUE TO BRIDGE OPENING	NO. OF VEHICLES DELAYED	REMARKS	WEATHER WHEN BOAT WAS PASSING THROUGH	NAME OF OPERATOR
16	1538	1539	1600	Sportfish	DASEA	1549	6	14	North	Cloudy-Rain	MM
17	0145	0146	0147	Tug	Island Express	0156	11	1	North	Cloudy	MM
17	0654	0655	0656	SAIL	Lovely Lady	0702	8	15	North	P cloudy	BRR
17	0755	0756	0757	SAIL	Cymates	0802	7	12	North	P cloudy	BRR
17	1009	1010	1011	motor vessel	Rally Point	1016	7	17	South	clear	BRR
17	1033	1034	1035	Trawler	yup	1040	7	18	North	clear	BRR
17	—	—	—	Yacht	Dream on	—	—	—	North	clear	BRR
17	1056	1057	1058	sail	Entoyery	1103	7	25	North	C-rain	BRR
17	1140	1141	1142	cat-sail	Catalyst II	1147	7	14	North	cloudy	BRR
17	1155	1156	1157	motor vessel	Easy going	1202	7	17	North	P-cloudy	BRR
17	—	—	—	motor vessel	Slykt	—	—	—	North	P-cloudy	BRR
17	1216	1217	1218	sail	Litha	1223	7	23	North	P-cloudy	BRR
17	1231	1232	1233	motor vessel	Touch Blue	1238	7	19	North	P-cloudy	BRR
17	1319	1320	1321	Yacht	Lady M	1326	7	16	North	P-cloudy	BRR
17	1341	1342	1343	Yacht	now or never	1347	6	23	North	P-cloudy	BRR
17	1450	1451	1452	Sail	Aurora	1457	7	29	North	Cloudy	MM
17	1518	1519	1520	TRAWLER	Thomas J.	1524	6	18	North	PC	MM
17	1540	1541	1542	Sail	ZEN	1548	8	35	North	PC	MM
17	1607	1608	1609	Sail	MIRAMI	1614	7	31	North	PC	MM
17	1632	1633	1634	Sail	Carried Away	1639	7	29	North	PC	MM
17	1801	1802	1803	SAIL <sup>CM</sup>	GLADER	1809	8	37	North	Clear	MM
17	1900	1901	1902	TRAWLER	Rhapsody	1906	6	14	North	Clear	MM
17	1918	1919	1920	Motor Vessel	Blue Diamond	1924	6	7	North	Clear	MM
17	2016	2017	2018	TRAWLER	Legacy-	2023	7	8	North	PC	MM
17	2026	2027	2028	Sail	Windece	2032	6	5	North	PC	MM
18	0701	0702	0703	Tug	Island Express	0710	9	21	South	clear	BRR
18	0849	0850	0851	sail	Tyche	0856	7	18	North	clear	BRR
18	1058	1059	1100	Trawler	Paragon-	1105	7	26	North	PC	BRR
18	1118	1119	1120	Trawler	Chateaufort	1126	8	29	North	PC	BRR
18	—	—	—	Trawler	Old Bear	—	—	—	North	PC	BRR
18	1144	1149	1150	Trawler	Positive Institute	1150	6	35	North	PC	BRR

NORTH CAROLINA DEPARTMENT OF TRANSPORTATION

BRIDGE OVER Alligator River

RIVER AT Sandy Point

ROUTE US 64

REPORT OF DRAW OPENING FOR MONTH OF June

2020

#15

DATE	TIME VESSEL SIGNALLED	TIME GATES CLOSED	DRAW FULLY OPEN	KIND OF VESSEL	NAME OR NUMBER OF VESSEL	TIME GATES ARE OPENED	DELAY DUE TO BRIDGE OPENING	NO. OF VEHICLES DELAYED	REMARKS	WEATHER WHEN BOAT WAS PASSING THROUGH	NAME OF OPERATOR
18	1057	1058	1059	Yacht	Drift away	1204	7	40	North	P Clear	BM
18	1221	1222	1223	Sail	Samatary	1229	P	40+	North	PC	BM
18	—	—	—	Trawler	Cairac	—	—	—	North	PC	BM
18	—	—	—	motor vessel	R&R	—	—	—	North	PC	BM
18	1252	1253	1259	Trawler	Not ready	1259	7	25	North	PC	BM
18	—	—	—	motor vessel	Sun Daze	—	—	—	North	PC	BM
18	1336	1337	1338	Trawler	Fruition	1345	9	50+	North	PC	BM
18	—	—	—	Sail	No Name	—	—	—	North	PC	BM
18	1403	1404	1405	Trawler	Varga	1411	8	40+	North	PC	BS
18	—	—	—	motor vessel	Blue: White Bumper	—	—	—	North	PC	BS
18	1440	1441	1442	Sail	Merdujour	1447	7	43	North	PC	BS
18	1507	1508	1509	Sapphire	Sail	1514	7	50+	North	PC	BS
18	1542	1543	1544	Sail	Fenta	1550	8	50+	North	PC	BS
18	—	—	—	Power vessel	Bell o' the Boat	—	—	—	North	PC	BS
18	1607	1608	1609	Sail	Sirena Window	1617	10	47	North	PC	BS
18	—	—	—	motor vessel	Favorite Child	—	—	—	North	PC	BS
18	1626	1627	1628	motor vessel	Sea Shell	1633	7	55	South	PC	BS
18	—	—	—	Sail	Cordell's Choice	—	—	—	North	PC	BS
18	1640	1641	1642	Sail	Band?	1647	7	50+	North	PC	BS
18	1737	1738	1739	motor cat	Latitude	1746	9	39	North	PC	BS
18	2322	2323	2324	Tug	Royal Engineer	2332	10	13	South	C	BS
19	0036	0037	0038	Sail	M: las Ahead	0044	8	40	North	C	BS
19	0725	0726	0727	Irish Sail	MAJ	0733	8	23	North	P Clear	MM
19	—	—	—	Sport Fish	Hay Shea	—	—	—	South	P Clear	MM
19	1044	1045	1046	Trawler	LBS Grand	1051	7	31	North	Cloudy Rain	MM
19	1117	1118	1119	Yacht	Lady Kath	1125	8	36	North	Cloudy Rain	MM
19	1214	1215	1216	Yacht	Atlantic Rover	1222	8	29	North	P Cloudy	MM
19	—	—	—	Trawler	Oblivious	—	—	—	North	P Cloudy	MM
19	—	—	—	Trawler	Grand Tour	—	—	—	South	P Cloudy	MM
19	—	—	—	Trawler	Elizabeth Maria	—	—	—	South	P Cloudy	MM
19	1303	1304	1305	Motor Vessel	Reel Turner	1310	7	37	North	P Cloudy	MM

NORTH CAROLINA DEPARTMENT OF TRANSPORTATION

BRIDGE OVER Alligator River

RIVER AT Sandy Point

ROUTE US 64

REPORT OF DRAW OPENING FOR MONTH OF JUNE

2020

#16

DATE	TIME VESSEL SIGNALLED	TIME GATES CLOSED	DRAW FULLY OPEN	KIND OF VESSEL	NAME OR NUMBER OF VESSEL	TIME GATES ARE OPENED	DELAY DUE TO BRIDGE OPENING	NO. OF VEHICLES DELAYED	REMARKS	WEATHER WHEN BOAT WAS PASSING THROUGH	NAME OF OPERATOR
19				Sport Fish	Ride				North	P Cloudy	MM
19	1346	1347	1348	Sail	Shiva	1355	9	48+	North	PC	MM
19				Sport Fish	Ellabella				North	PC	MM
19	1525	1526	1527	SAIL	Calico Skys	1531	6	28	North	PC	BR
19	1657	1658	1659	CAT SAIl	Edie A Deck	1704	7	39	North	PC	BR
19	1841	1842	1843	Trawler	UNOMAX	1848	7	40	North	clear	BR
20	0118	0119	0120	TUG	RICKI S	0128	10	3	South	clear	BR
20	0621	0622	0623	Sport Fish	THE LAST ONE	0628	7	32	South	PC	DE
20	0747	0748	0749	TROWL	Shanice	0755	8	47	South	PC	DE
20	0840	0841	0842	SAIL	Bridal dear	0849	9	100+	North	PC	DE
20				SAIL	High Note				North	PC	DE
20	0935	0936	0937	SAIL	Leaping Grand	0945	10	100+	North	PC	DE
20				River Boat	NO NAME				North	PC	DE
20	1005	1006	1007	SAIL	HEL Haters	1012	7	100+	North	PC	DE
20	1058	1059	1100	CAT	ISLAND GIRL	1106	8	100+	North	R	DE
20	1150	1151	1152	TROWLER	Topuls Drive	1157	7	100+	North	PC Rain Fog	DE
20	1210	1211	1212	SAIL	MOON Glow	1217	7	100+	North	PC Rain	DE
20	1225	1226	1227	YACHT	Main Course	1233	8	100+	North	PC Rain	DE
20	1315	1316	1317	SAIL CAT	April Fools	1329	9	80+	North	Cloudy R	DE
20	1412	1413	1414	Fowler	Fight Wheel	1420	8	100+	North	cloudy R	BS
20	1448	1449	1450	motor vessel	Catherine	1455	7	80+	North	cloudy R	BS
20	1750	1759	1740	SAIL	Obyliss	1807	9	80+	North	cloudy R	RJ
20	1831	1832	1835	Sail	Apgee	1840	9	60+	North	cloudy	BS
20	2013	2014	2015	Yacht	Mariner 3	2021	8	37	North	cloudy	BS
21	0818	0819	0820	SAIL	Audelia	0824	6	129	North	clear	BR
21	0827	0828	0829	SAIL	ultima	0834	7	40	North	clear	BR
21	0843	0844	0845	SAIL	Karen AHA	0850	7	50+	North	clear	BR
21	0929	0930	0931	SAIL	Long John Silver	0935	6	50+	North	clear	BR
21	0957	0958	0959	YACHT	DREAM ON	1004	7	60+	North	clear	BR
21	1019	1021	1021	Trawler	Marica	1026	7	60+	North	clear	BR
21	1111	1112	1113	YACHT	Christine	1119	8	80+	North	clear	BR

NORTH CAROLINA DEPARTMENT OF TRANSPORTATION

BRIDGE OVER Alligator River

RIVER AT Sandy Point

ROUTE US 64

REPORT OF DRAW OPENING FOR MONTH OF

JUNE

2020

#17

DATE	TIME VESSEL SIGNALLED	TIME GATES CLOSED	DRAW FULLY OPEN	KIND OF VESSEL	NAME OR NUMBER OF VESSEL	TIME GATES ARE OPENED	DELAY DUE TO BRIDGE OPENING	NO. OF VEHICLES DELAYED	REMARKS	WEATHER WHEN BOAT WAS PASSING THROUGH	NAME OF OPERATOR
21	—	—	—	motor vessel	Island Time	—	—	—	South	clear	BRR
21	1136	1137	1138	Trawler	Remember Win	1142	6	50+	North	clear	BRR
21	1214	1215	1216	motor vessel	APRICITY	1221	7	70+	North	clear	BRR
21	1429	1430	1431	Tug	BIKKI S	1439	10	100+	North	Clear	MM
21	1440	1447	1448	SAIL	Calasso	1453	7	77+	North	PC	MM
21	1513	1514	1515	Trawler	Counting Stars	1520	7	60+	North	PC	MM
21	—	—	—	Sportfish	Alex W	—	—	—	South	PC	MM
21	1529	1530	1531	Yacht	Restless Wave	1535	6	47+	North	PC	MM
21	1557	1558	1559	SAIL	ZANOOK	1607	10	91+	North	PC	MM
21	1704	1705	1706	Motor Vessel	Danny Mandy	1710	6	33	North	PC	MM
21	1936	1937	1938	Yacht	Never NO	1942	6	9	North	Clear	MM
21	2313	2314	2315	Tug	Island Trader	2324	11	14	North	Clear	MM
22	0638	0639	0640	Trawler Fish Boat	Art Blight	0645	7	17	South	Clear	DE
22	0650	0651	0652	Tow Boat	Dead Tow	0701	9	27	North	Clear	DE
22	—	—	—	Trawler	Freedom	—	9	—	North	Clear	DE
22	0843	0844	0845	SAIL	Mary Della	0851	8	22	North	Clear	DE
22	0921	0921	0922	Tug	Nancy Shuler	0938	8	15	North	Clear	DE
22	0942	0943	0944	SAIL	Tea Pot	0950	8	16	North	Clear	DE
22	1028	1029	1030	Yacht	Rabbio	1035	7	27	North	Clear	DE
22	1134	1135	1136	Trawler	Northern Star	1140	6	32	North	Clear	DE
22	1148	1149	1150	Cat Sail	Lonic	1156	8	34	North	Clear	DE
22	1205	1206	1207	SAIL	Catabus	1214	9	41	North	Clear	DE
22	—	—	—	Yacht	King & I	—	—	—	North	Clear	DE
22	—	—	—	Trawler	Civ Tax	—	—	—	North	Clear	DE
22	1220	1221	1222	Trawler	Sutaria	1227	7	37	North	Clear	DE
22	1320	1320	1322	Yacht	NO NAME	1330	10	50+	North	Clear	DE
22	1412	1413	1414	motor cat	Elizabeth	1420	8	42	North	clear	BS
22	1450	1451	1452	Trawler	Ingenuity	1459	9	53	North	clear	BS
22	1555	1556	1557	Yacht	Summit 54	1603	8	51	North	PC/Rain	BS
22	1718	1719	1720	Yacht	Ocean Romance	1725	7	56	South	PC	BS
22	1801	1802	1803	Sail Cat	Florlic	1810	11	43	North	PC	BS

NORTH CAROLINA DEPARTMENT OF TRANSPORTATION

BRIDGE OVER Alligator River

RIVER AT Sandy Point

ROUTE US 64

REPORT OF DRAW OPENING FOR MONTH OF June

2020

#18

DATE	TIME VESSEL SIGNALLED	TIME GATES CLOSED	DRAW FULLY OPEN	KIND OF VESSEL	NAME OR NUMBER OF VESSEL	TIME GATES ARE OPENED	DELAY DUE TO BRIDGE OPENING	NO. OF VEHICLES DELAYED	REMARKS	WEATHER WHEN BOAT WAS PASSING THROUGH	NAME OF OPERATOR
22	2144	2145	2146	Tug	Island Express	2153	9	10	North	ca	BJS
23	0325	0326	0327	Tug	Island Trader	0333	8	2	South	ca	BJS
23	0729	0730	0731	Sail	Merrillown	0736	7	20	North	clear	BLL
23	0759	0800	0801	Sail	Marialo	0805	6	18	North	clear	BLL
23	1035	1036	1037	Sail	Camilat	1042	7	21	North	clear	BLL
23	1053	1054	1055	yacht	Crown Jewel	1100	7	25	North	clear	BLL
23	1114	1115	1116	motor vessel	Place forms	1123	9	36	South	clear	BLL
23	1137	1138	1139	sail	Redshift	1144	7	34	North	clear	BLL
23	1151	1152	1153	yacht	Abrora	1158	7	30	North	clear	BLL
23	1204	1205	1206	Trawler	Remedy	1211	7	27	North	clear	BLL
23	—	—	—	motor vessel	cutback	—	—	—	North	clear	BLL
23	1240	1241	1242	Trawler	ingust	1247	7	24	North	P cloudy	BLL
23	1255	1256	1257	Trawler	Dynmic duet	0102	7	27	North	P cloudy	BLL
23	0121	0122	0123	Sail	Dutchess	0128	7	30	North	P cloudy	BLL
23	1423	1424	1425	SAIL	Jubilee	1429	6	34	North	PC	Bm
23	1501	1502	1503	motor vessel	FeTeH	1308	7	51	North	PC	Bm
23	1535	1536	1537	CATSail	White	1541	6	40	North	PC	Bm
23	1859	1900	1901	SAIL	Philein	1906	7	29	North	PC	Bm
23	—	—	—	SAIL	ANIMIST	—	—	—	North	PC	Bm
24	0718	0719	0720	Trawler	LaBelle Two	0727	09	24	South	PC	DE
24	0820	0821	0822	SAIL	Ferry Duck	0829	09	20	NORTH	C	DE
24	—	—	—	CATSAIL	Bedouin	—	—	—	NORTH	C	DE
24	0914	0915	0916	yacht	ELa Prop	0921	07	24	NORTH	C	DE
24	0932	0933	0934	yacht	Fish opp	0939	08	27	NORTH	C	DE
24	—	—	—	yacht	Sprinter	—	—	—	NORTH	C	DE
24	1005	1006	1007	SAIL	Kennith	1015	10	35	North	C	DE
24	—	—	—	yacht	Northern	—	—	35	NORTH	C	DE
24	—	—	—	CATSAIL	White	—	—	—	NORTH	C	DE
24	—	—	—	yacht	SPANZIO	—	—	—	NORTH	C	DE
24	—	—	—	yacht	Our Way	—	—	—	NORTH	C	DE
24	1102	1103	1104	yacht	Joy Ride II	1109	7	28	NORTH	C	DE

NORTH CAROLINA DEPARTMENT OF TRANSPORTATION

BRIDGE OVER Alligator River

RIVER AT Sandy Point

ROUTE US 64

REPORT OF DRAW OPENING FOR MONTH OF June

2020

#19

DATE	TIME VESSEL SIGNALLED	TIME GATES CLOSED	TIME DRAW FULLY OPEN	KIND OF VESSEL	NAME OR NUMBER OF VESSEL	TIME GATES ARE OPENED	DELAY DUE TO BRIDGE OPENING	NO. OF VEHICLES DELAYED	REMARKS	WEATHER WHEN BOAT WAS PASSING THROUGH	NAME OF OPERATOR
24	1112	1113	1114	Power Boat	Shereeda	1123	11	41	North	C	DE
24				SAIL	Rock Chalk				North	C	DE
24				SAIL	Spruener				North	C	DE
24	1152	1153	1154	TRAWLER	Ebadot	1200	8	35	North	C	DE
24	1225	1226	1227	YACHT	Tenacius	1235	10	26	North	C	DE
24				TRAWLER	ALAMO				North	C	DE
24				YACHT	OUR WAY				South	C	DE
24	1305	1306	1307	YACHT	Mary Lou	1314	9	24	North	C	DE
24	1324	1325	1326	SAIL	Blue Ridge	1334	7	42	North	C	DE
24	1344	1345	1346	YACHT	Star Hull	1351	7	23	North	C	DE
24	1441	1442	1443	SAIL	English Heart	1448	7	23	North	Clear	MM
24	1453	1454	1455	SAIL	Skrieter	1500	7	25	North	Clear	MM
24	1511	1512	1513	Motor Yacht	Blue Chip	1518	7	27	North	PC	MM
24	1613	1614	1615	CAT SAIL	SAUVAGE	1623	10	38	North	PC	MM
24				SAIL	LA BALENT				North	PC	MM
25	1000	1001	1002	motor vessel	Blue Yander	1007	7	19	North	Cloudy	BRL
25	1124	1125	1126	motor vessel	Blue Diamond	1134	10	39	South	cloudy	BRL
25				SAIL	Bumble bee				North	cloudy	BRL
25	1230	1231	1232	Trawler	Sophie Bear	1237	7	25	North	cloudy	BRL
25	1315	1316	1317	SAIL	Just Limlin'	1321	6	37	North	cloudy	BRL
25	1414	1415	1416	Trawler	Symmetry	1421	7	31	North	cloudy	BRL
25	1444	1445	1446	Trawler	Chasing 90	1451	7	50+	North	cloudy	BRL
26	0235	0236	0237	Tug	Isl Express	0245	10	1	South	PC	BRL
26	0703	0704	0705	SAIL	Eagle	0710	7	15	North	clear	BRL
26	0820	0821	0822	TUG	Rikki S	0829	9	36	South	clear	BRL
26	1114	1115	1116	motor vessel	W/ No Hurry	1122	8	50	North	clear	BRL
26	1130	1131	1132	Tug	osprey	1139	9	50+	North	clear	BRL
26				motor vessel	Ho a Ho				North	clear	BRL
26				motor vessel	Light & Salty				North	clear	BRL
26	1220	1221	1222	motor out	Island Girl	1227	7	40+	North	clear	BRL
26				motor vessel	4 the C				North	clear	BRL



NORTH CAROLINA DEPARTMENT OF TRANSPORTATION

BRIDGE OVER Alligator River

RIVER AT Sandy Point

ROUTE US 64

REPORT OF DRAW OPENING FOR MONTH OF June

2020

#20

DATE	TIME VESSEL SIGNALLED	TIME GATES CLOSED	DRAW FULLY OPEN	KIND OF VESSEL	NAME OR NUMBER OF VESSEL	TIME GATES ARE OPENED	DELAY DUE TO BRIDGE OPENING	NO. OF VEHICLES DELAYED	REMARKS	WEATHER WHEN BOAT WAS PASSING THROUGH	NAME OF OPERATOR
26	1247	1248	1249	motor vessel	cool charge	1254	7	40+	North	clear	BRL
26	1305	1306	1307	Trawler	red tail	1313	8	40+	North	clear	BRL
26	—	—	—	motor vessel	Arkamedies	—	—	—	North	clear	BRL
26	1336	1337	1338	Sail	Mauje	1344	8	75+	North	clear	BS
26	1427	1428	1429	Yacht	Naughty Lottie	1436	9	40	North	clear	BS
26	1444	1445	1446	motor vessel	Peggeous	1454	10	58	North	clear	BS
26	—	—	—	Sail	White Marlene	—	—	—	North	clear	BS
26	1751	1752	1753	Sail	Ocean Nest	1802	11	42	North	clear	BS
26	—	—	—	motor vessel	ERRANTE	—	—	—	North	clear	BS
26	1815	1816	1817	Sail	Aloha	1822	7	53	North	clear	BS
26	1938	1940	1941	Sail	Annabelle	1949	10	59	North	clear	BS
26	—	—	—	Tug	Breakridge	—	—	—	North	clear	BS
26	—	—	—	Sport Fish	Anna	—	—	—	North	clear	BS
27	0620	0621	0622	Sport Fish	Holy Mackerel	0627	7	50+	South	clear	BM
27	0854	0855	0856	PowerCAT	CRUZAN CAT	0902	8	100+	North	clear	BM
27	—	—	—	PowerCAT	PAMA LYNN	—	—	—	North	clear	BM
27	0934	0935	0936	Tug	Dead Core 53	0934	10	100+	South	clear	BM
27	—	—	—	Tug	Royal Engineer	—	—	—	North	clear	BM
27	1026	1027	1028	Sail	Best Friend	1037	11	150+	North	clear	BM
27	—	—	—	Yacht	Naughty Lottie	—	—	—	South	clear	BM
27	1049	1050	1051	Tug	ISL Express	1100	11	100+	North	clear	BM
27	1134	1135	1136	Sail	Turituga	1143	9	150+	North	clear	BM
27	—	—	—	Yacht	Ben Barge	—	—	—	North	clear	BM
27	—	—	—	Yacht	KARMA	—	—	—	North	clear	BM
27	—	—	—	Sail	Cool ship	—	—	—	North	clear	BM
27	1152	1153	1154	Sail	LA VITA	1200	4	100+	North	clear	BM
27	—	—	—	LATSail	SPRAY	—	—	—	North	clear	BM
27	1235	1236	1237	Sport Fish	Indian River	1244	9	100+	North	clear	BM
27	—	—	—	Sport Fish	Shooter	—	—	—	North	clear	BM
27	—	—	—	Yacht	Angelique	—	—	—	North	clear	BM
27	1254	1255	1256	Sail	WAX	1301	7	100+	North	clear	BM

NORTH CAROLINA DEPARTMENT OF TRANSPORTATION

BRIDGE OVER Alligator River

RIVER AT Sandy Point

ROUTE US 64

REPORT OF DRAW OPENING FOR MONTH OF June

2020

#21

DATE	TIME VESSEL SIGNALLED	TIME GATES CLOSED	DRAW FULLY OPEN	KIND OF VESSEL	NAME OR NUMBER OF VESSEL	TIME GATES ARE OPENED	DELAY DUE TO BRIDGE OPENING	NO. OF VEHICLES DELAYED	REMARKS	WEATHER WHEN BOAT WAS PASSING THROUGH	NAME OF OPERATOR
27	-	-	-	Trawler	Moon	-	-	-	North	clear	BM
27	1314	1315	1316	YACHT	GRANVALE	1321	7	100+	North	clear	BM
27	1337	1334	1339	SAIL	Pegvice	1344	7	100+	North	clear	BM
27	1356	1359	1400	MOTOR VESSEL	Morning Glory	1407	9	100+	North	clear	BM
27	-	-	-	SAIL	ABNER E	-	-	-	North	clear	BM
27	-	-	-	SAIL	RITA JAMES	-	-	-	North	clear	BM
27	1437	1438	1439	SAIL	The Dove	1444	7	100+	North	clear	BRK
27	-	-	-	MOTOR VESSEL	off duty	-	-	-	North	clear	BRK
27	1631	1632	1633	SAIL	Liberty	1639	8	80+	North	clear	BRK
27	1746	1747	1748	cat sail	Diligence	1752	6	50+	North	clear	BRK
27	1825	1826	1827	SAIL	Sea paws	1832	7	40+	North	clear	BRK
27	1943	1944	1945	Tug	Goose Creek	1951	8	23	South	clear	BRK
27	2050	2051	2052	SAIL	Halleblue	2057	7	25	North	clear	BRK
28	0038	0039	0040	Tug	Royal engineer	0049	10	6	South	clear	BRK
28	0816	0819	0820	MOTOR VESSEL	As you wish	0824	6	44	North	clear, H	BM
28	0940	0941	0942	Tug	Miss Morgan	0951	11	100+	South	clear, H	BM
28	1015	1016	1017	SAIL	Partnership	1022	7	100+	South	clear, H	BM
28	1113	1114	1115	SAIL	STELLA	1122	9	100+	South	clear, H	BM
28	-	-	-	MOTOR VESSEL	blue-white	-	-	-	North	clear, H	BM
28	1140	1141	1142	YACHT	ALZERO	1148	8	75+	North	clear, H	BM
28	-	-	-	YACHT	Inspiration	-	-	-	North	clear, H	BM
28	1202	1203	1204	TRAWLER	Life Song	1210	8	75+	North	clear, H	BM
28	1215	1216	1217	MOTOR VESSEL	Dont Blink	1221	6	75+	North	clear, H	BM
28	1250	1251	1252	Tug	Isl Express	1302	12	100+	South	PC, H	BM
28	-	-	-	SAIL	Nicunah	-	-	-	South	PC, H	BM
28	1314	1315	1316	SAIL	Willow	1322	8	100+	North	PC, H	BM
28	-	-	-	YACHT	Traveling Soul	-	-	-	North	PC, H	BM
28	-	-	-	MOTOR VESSEL	Doc Aweigh	-	-	-	North	PC, H	BM
28	1359	1400	1401	YACHT	RPM 9	1405	6	41+	North	PC-HAZE	MM
28	1438	1439	1440	Power Boat	Endless Summer	1446	8	75+	South	PC-HAZE	MM
28	-	-	-	SAIL	Reliable	-	-	-	North	PC-HAZE	MM

NORTH CAROLINA DEPARTMENT OF TRANSPORTATION

BRIDGE OVER Alligator River

RIVER AT Sandy Point

ROUTE US 64

REPORT OF DRAW OPENING FOR MONTH OF June

2020

#22

DATE	TIME VESSEL SIGNALLED	TIME GATES CLOSED	DRAW FULLY OPEN	KIND OF VESSEL	NAME OR NUMBER OF VESSEL	TIME GATES ARE OPENED	DELAY DUE TO BRIDGE OPENING	NO. OF VEHICLES DELAYED	REMARKS	WEATHER WHEN BOAT WAS PASSING THROUGH	NAME OF OPERATOR
29	0615	0616	0617	motor vessel	SUNBLANCE	0622	7	19	South	P cloudy	BLK
29	0933	0934	0935	SAIL	Manatee	0940	7	25	North	clear	BLK
29	1013	1014	1015	SAIL	Light beaver	1020	7	31	North	clear	BLK
29	1107	1108	1109	motor vessel	Beamy	1114	7	36	North	clear	BLK
29	1117	1118	1119	motor vessel	D's Patio	1124	7	29	North	clear	BLK
29	1141	1142	1143	SAIL	Rollie bones	1147	6	21	South	clear	BLK
29	1156	1157	1158	Trawler	Tug-a-long	1203	7	29	North	clear	BLK
29	1331	1332	1333	Yacht	Adventure	1338	7	27	North	clear	BLK
29	1347	1348	1349	TRAWLER	Macmays	1354	7	33	North	clear	BLK
29	1552	1553	1554	SAIL	SKIP-JACK	1559	7	41	North	PC - HAZE	MM
29	1710	1711	1712	TRAWLER	Together	1717	7	23	North	PC - HAZE	MM
* 29	1827	1828	1829	TUG	Goose Creek	1842	15	49	North	PC	MM
29	/	/	/	TUG	SAXON	/	/	/	North	PC	MM
29	/	/	/	TUG	BANTO	/	/	/	North	PC	MM
29	/	/	/	TUG	Miss Ruthie	/	/	/	North	PC	MM
29	1924	1925	1926	SAIL	Double Eagle	1935	11	37	North	PC	MM
30	0523	0524	0525	TUG	Island Express	0534	11	11	North	PC	MM
30	1201	1202	1203	WATER BUS	Dona Marie	1208	7	22	North	PC	DE
30	1245	1246	1247	Cat Sail	LEOPARD 43	1253	8	44	North	PC	DE
30	/	/	/	YACHT	Mr D Grumb	/	/	/	North	PC	DE
30	1310	1311	1312	Cat Sail	McGuffin	1317	7	30	North	PC	DE
30	1351	1352	1353	Motor Vessel	Single Wide	1359	8	49	North	PC	BS
30	1410	1411	1412	motor vessel	Simons Down	1418	8	36	North	PC	BS
30	1451	1452	1453	SAIL	Kaiku	1459	8	49	North	PC	BS
30	1555	1556	1557	Pleasure Craft	White w/ Gray No Name	1603	8	21	North	PC	BS
30	1612	1613	1614	SAIL	Whitinger	1621	9	65+	North	PC	BS
30	1720	1721	1722	SAIL	White w/ Gray No Name	1727	7	46	South	PC	BS
30	1813	1814	1815	TUG	John Parrish	1821	8	31	North	PC	BS
30	1830	1835	1836	motor vessel	Waterbad	1841	7	26	North	PC	BS
30	2018	2019	2020	motor vessel	Flying Time	2025	7	25	North	PC	BS
30	2145	2146	2147	TUG	Royal Engineer	2154	9	11	North	PC	BS

\* Tug & Dredge Equipment Pipe

NORTH CAROLINA DEPARTMENT OF TRANSPORTATION

BRIDGE OVER Alligator River

RIVER AT Sandy Point

ROUTE US 64

REPORT OF DRAW OPENING FOR MONTH OF July

2020

Page # 1

DATE	TIME VESSEL SIGNALLED	TIME GATES CLOSED	DRAW FULLY OPEN	KIND OF VESSEL	NAME OR NUMBER OF VESSEL	TIME GATES ARE OPENED	DELAY DUE TO BRIDGE OPENING	NO. OF VEHICLES DELAYED	REMARKS	WEATHER WHEN BOAT WAS PASSING THROUGH	NAME OF OPERATOR
1	0907	0908	0909	Yacht	Rumple Rust	0915	8	23	South	PC	DE
1				Power Boat	Cool Roads				North	PC	DE
1	1057	1058	1059	Sail	Amazing Grace	1104	7	27	South	PC	DE
1	1208	1209	1210	Yacht	ELYNIN	1215	7	40	North	PC	DE
1	1317	1318	1319	Trawler	Sophie	1325	8	32	North	PC	DE
1				Yacht	out Pack				North	PC	DE
1	1421	1422	1423	Motor Vessel	Uncharted	1426	7	36	North	PC	BM
1	1550	1551	1552	CAT Sail	Simplicity	1556	8	63	North	PC	BM
1	-	-	-	CAT Sail	INNAMUTA	-	-	-	North	PC	BM
1	-	-	-	Sail	EBISU MARU	-	-	-	North	PC	BM
1	1717	1718	1719	Motor Vessel	Fitz Perfect	1724	7	62	North	PC	BM
2	0607	0608	0609	Sail	Gypsy Wind	0613	6	19	South	cloudy	BM
2	0637	0638	0639	Sail	Rosa Das Ventos	0644	7	16	North	PC	BRR
2	0923	0924	0925	cat sail	Karisosi	0929	6	18	North	clear	BRA
2	1021	1022	1023	Tug	Royal Engineer	1030	9	31	South	clear	BRR
2	1048	1049	1050	Tug	Virginia	1058	10	44	North	clear	BRR
2	1122	1123	1124	motor vessel	Queen Jays Aveq	1128	6	40+	South	clear	BM
2	1141	1142	1143	Trawler	TJ SHAALH	1148	7	40+	North	clear	BRA
2	1253	1254	1255	Trawler	ELEGANTE	1300	7	40+	North	clear	BRA
2	1309	1310	1311	Sail	marvins day	1316	7	50+	North	clear	BRR
2	-	-	-	Sail	AZUL	-	-	-	North	clear	BRA
2	1437	1438	1439	Power Vessel	Penquin	1443	6	29	North	Clear	MM
2	1448	1449	1450	Sail	Almarqra	1455	7	39	North	Clear	MM
2	1511	1512	1513	Trawler	Terrapin	1518	7	24	North	Clear	MM
2	1649	1645	1646	Sail	white	1651	7	70+	North	Clear	MM
3	0621	0622	0623	Trawler	Tradition	0629	8	18	North	clear	BM
3	0653	0654	0655	Tug	Isl Express	0704	11	23	South	clear	BM
3	0934	0935	0936	Trawler	Crozin Waves	0940	6	50+	North	clear	BM
3	1034	1039	1040	Motor Vessel	Friday Formula	1044	6	60+	South	clear	BM
3	1056	1059	1100	Motor Vessel	Wild Rose	1105	7	50+	North	clear	BM
3	1116	1117	1116	Motor Vessel	Bee Cee	1124	8	75+	North	clear	BM

322 Boats  
323 Boats

NORTH CAROLINA DEPARTMENT OF TRANSPORTATION

BRIDGE OVER Alligator River

RIVER AT Sandy Point

ROUTE US 64

REPORT OF DRAW OPENING FOR MONTH OF July

2020

#2

DATE	TIME VESSEL SIGNALLED	TIME GATES CLOSED	DRAW FULLY OPEN	KIND OF VESSEL	NAME OR NUMBER OF VESSEL	TIME GATES ARE OPENED	DELAY DUE TO BRIDGE OPENING	NO. OF VEHICLES DELAYED	REMARKS	WEATHER WHEN BOAT WAS PASSING THROUGH	NAME OF OPERATOR
3	-	-	-	Motor Vessel	Whistle Dew	-	-	-	South	clear	BM
3	1130	1131	1132	Yacht	Mrs Lane	1140	10	75+	North	clear	BM
3	-	-	-	Motor Vessel	UnAccountable	-	-	-	North	clear	BM
3	-	-	-	Motor Vessel	OASIS	-	-	-	North	clear	BM
3	-	-	-	Trawler	LUNA Auzi	-	-	-	North	clear	BM
3	1149	1150	1151	Motor Vessel	Curti-SEA	1155	6	60+	North	clear	BM
3	1244	1245	1246	Yacht	No Pressure	1251	7	100+	North	clear	BM
3	-	-	-	Spout Fish	Bare Foot	-	-	-	North	clear	BM
3	1420	1421	1422	Motor Cat	Emma Catherine	1428	8	75+	North	clear	BS
3	-	-	-	Motor Vessel	Nonna White	-	-	-	North	clear	BS
3	1432	1433	1434	Sail	Windless	1440	8	75+	North	clear	BS
3	-	-	-	Spout Fish	Back'n Up	-	-	-	South	clear	BS
3	1457	1458	1459	Sail	Loon	1505	8	50+	North	clear	BS
3	1750	1751	1752	Sail	Nelle	1758	8	55+	North	clear	BS
4	0108	0109	0110	Tug	Island Lookout	0116	8	5	South	clear	BS
4	0830	0831	0832	Spout Fish	Summer warrant	0836	6	50+	South	clear	BRA
4	0914	0915	0916	Motor Vessel	Scud PAZE	0921	7	60+	South	clear	BRA
4	1024	1025	1026	Sail	Red Sky	1031	7	100+	North	clear	BRA
4	1139	1140	1141	Sail	wiskens wisper	1145	6	60+	South	clear	BRA
4	1238	1239	1240	Motor Vessel	Island beam	1245	7	50+	North	clear	BRA
4	1412	1413	1414	CATSAIL	Vivid	1419	7	100+	North	clear	BM
4	1435	1436	1437	Sail	RAVEN	1442	7	100+	North	clear	BM
4	1501	1502	1503	Sail	OCEANE 1	1510	9	100+	North	clear	BM
4	-	-	-	Motor Vessel	SEA STARS	-	-	-	North	clear	BM
4	1540	1541	1542	Tug	Isl Lookout	1552	12	100+	North	clear	BM
5	0453	0454	0455	Tug	Isl Express	0506	13	15	North	clear	BM
5	0834	0835	0836	Trawler	Zoua bore	0845	11	100+	North	C	DE
5	-	-	-	Cat Sail	Tasker	-	-	-	North	C	DE
5	0852	0853	0854	TRAWLER	IMAGINE	0900	08	50+	North	C	DE
5	0915	0916	0917	Spout Fish	Sis Han	0923	8	80+	North	C	DE
5	1030	1031	1032	Cat Sail	FLYINER	1037	7	80+	North	C	DE

NORTH CAROLINA DEPARTMENT OF TRANSPORTATION

BRIDGE OVER Alligator River

RIVER AT Sandy Point

ROUTE US 64

REPORT OF DRAW OPENING FOR MONTH OF July 2020

Page #3

DATE	TIME VESSEL SIGNALLED	TIME GATES CLOSED	DRAW FULLY OPEN	KIND OF VESSEL	NAME OR NUMBER OF VESSEL	TIME GATES ARE OPENED	DELAY DUE TO BRIDGE OPENING	NO. OF VEHICLES DELAYED	REMARKS	WEATHER WHEN BOAT WAS PASSING THROUGH	NAME OF OPERATOR
5	1205	1206	1207	Trawler	Franc/Tou	1207	7	100+	North	C	DE
5	1300	1301	1302	North	Still Water	1308	8	100+	North	C	DE
5	1347	1348	1349	Trawler	Ephy RA	1355	8	100+	North	C	DE
5	1419	1420	1421	fish	Backin up	1425	6	50+	North	clear	BRK
5	1431	1432	1433	North	castle fin	1438	7	80+	North	clear	BRK
5	1446	1447	1448	Trawler	we don't care	1453	7	70+	North	clear	BRK
5	1514	1515	1516	Sail	Columba	1521	7	100+	North	clear	BRK
5	1747	1748	1749	Tug	Royal engineer	1557	10	50+	North	clear	BRK
6	0756	0757	0758	Trawler	Princess	0803	7	40	North	clear	BM
6	0943	0944	0945	Sail	Rising Sun	0950	7	50+	North	clear	BM
6	1000	1001	1002	Yacht	Ivory Gull	1007	7	50+	North	clear	BM
6	1124	1129	1130	Motor Vessel	Midnight Express 1134		6	57	North	clear	BM
6	1221	1222	1223	Motor Vessel	Soni Sue	1229	4	60+	South	clear	BM
6	1242	1243	1244	CATSail	Soly mar	1249	7	50+	South	clear	BM
6	1352	1353	1354	Trawler	Marry me	1401	9	50+	North	clear	BS
6	1518	1519	1520	Sail	Lane lot	1527	9	40+	North	P cloudy	BS
6				motor vessel	Not Quitters				North	P cloudy	BS
6	1818	1819	1820	Trawler	Cheers	1826	8	28	North	P cloudy	BS
6	2018	2019	2020	Sail	hoan	2026	8	16	North	P cloudy	BS
7	0133	0134	0135	Tug	Island Express	0145	10	1	South	clear	BS
7	1513	1514	1515	Motor Vessel	Summer Breeze 1319		6	33	North	PC	BM
7	1617	1618	1619	Motor Vessel	Service Call 1624		7	37	North	PC	BM
7	1732	1733	1734	CATSail	Cracker Jack 1739		7	38	North	PC	BM
8	1048	1046	1047	Yacht	Nancy	1053	8	27	North	PC	DE
8	1110	1111	1112	CAT	PANA 72	1122	12	24	North	PC Rain	DE
8				CAT	Morning Glory				South	PC Rain	DE
* 8	1147	1148	1149	Power Boat	Silver Marcy	1155	8	22	North	PC	DE
* 8	1227	1228	1229	Trawler	Traveler	1236	9	33	North	Cloudy	DE
8	1429	1430	1431	Sail	Solarte	1436	7	12	North	Cloudy	HM
8				Sport Fish	Any time				North	Cloudy	HM
8	1539	1540	1541	Power Vessel	Endless S	1545	6	28	North	Cloudy	HM

\* Boat Capt. said their was a Board Loose in Spaw  
 \* I ask him to check. Said there were a couple down on West side - at Red Light House side  
 \* Called Debbie and told her. 07-09-20 about 12:30

NORTH CAROLINA DEPARTMENT OF TRANSPORTATION

BRIDGE OVER Alligator River

RIVER AT Sandy Point

ROUTE US 64

REPORT OF DRAW OPENING FOR MONTH OF July

2020

#H

DATE	TIME VESSEL SIGNALLED	TIME GATES CLOSED	DRAW FULLY OPEN	KIND OF VESSEL	NAME OR NUMBER OF VESSEL	TIME GATES ARE OPENED	DELAY DUE TO BRIDGE OPENING	NO. OF VEHICLES DELAYED	REMARKS	WEATHER WHEN BOAT WAS PASSING THROUGH	NAME OF OPERATOR
8	/	/	/	Power boat	White <sup>Small</sup> no-name	/	/	/	North	Cloudy	MLL
8	1612	1613	1614	SAIL	High Adventure	1619	7	19	North	Cloudy	MLL
8	1818	1819	1820	SAIL	Isotope	1826	8	18	North	Cloudy	MLL
9	0855	0856	0857	trawler	Break away	0903	8	21	South	P cloudy	BLL
9	1030	1031	1032	yacht	Liberty	1037	7	22	North	cloudy	BLL
9	1148	1149	1150	sail	Fire Dog	1155	7	29	North	cloudy	BLL
9	1310	1311	1312	<sup>sport</sup> fishing	Local Buoy	1317	7	25	North	cloudy	BLL
9	1412	1413	1414	SAIL	ORION	1419	7	52	North	PC	Bm
9	-	-	-	SPOT Fish	TINA	-	-	-	North	PC	Bm
9	1535	1536	1537	Motor Vessel	Cock A Doodle Do	1542	7	36	North	PC	Bm
10	0420	0421	0422	Trawler	Olivia RAFAEL	0427	7	5	South	PC	Bm
10	0634	0635	0636	SAIL	Nimbus	0641	7	23	South	cloudy	BLL
10	0848	0849	0850	<sup>motor</sup> vessel	one fine Tally	0856	8	15	South	clear	BLL
10	0939	0940	0941	<sup>motor</sup> vessel	Persistence two	0946	7	40+	North	clear	BLL
10	1051	1052	1053	<sup>motor</sup> vessel	Ripple	1057	6	36	North	clear	BLL
10	1121	1122	1123	sail	True Buff	1130	9	50+	South	clear	BLL
10	/	/	/	sail	Brass ring	/	/	/	South	clear	BLL
10	1239	1240	1241	yacht	Liberty	1246	7	40+	North	clear	BLL
10	/	/	/	<sup>motor</sup> vessel	misbehaving	/	7	/	North	clear	BLL
10	1336	1337	1338	SAIL	destiny	1345	9	47	North	clear	BLL
10	/	/	/	SAIL	Lerick	/	/	/	North	clear	BLL
10	1525	1526	1527	<sup>Sport</sup> Fish	Double Barrel	1533	8	50+	North	Partly	BS
10	1608	1609	1610	<sup>motor</sup> Yacht	Into the Music	1615	7	47	South	Partly	BS
10	1642	1643	1644	Tug	Royal Engineer	1651	9	50+	South	Partly	BS
10	2012	2013	2014	<sup>SPOT</sup> Fish	Achiever	2020	8	42	North	Partly	BS
11	1113	1114	1115	SPOT Fish	QTR	1120	7	100+	North	PC	Bm
11	1156	1157	1158	SAIL	GRATITUDE	1204	12	200+	South	PC	Bm
11	1237	1238	1239	SAIL	TALLY HOE	1245	8	150+	North	PC	Bm
11	1320	1321	1322	TRAWLER	Fusion	1327	7	100+	North	clear	Bm
11	1351	1352	1353	<sup>Motor</sup> Vessel	BE Kind	1354	7	100+	North	clear	Bm
11	1413	1414	1415	SAIL	stativa	1420	7	70+	North	clear	BLL

Far Barrier



NORTH CAROLINA DEPARTMENT OF TRANSPORTATION

BRIDGE OVER Alligator River

RIVER AT Sandy Point

ROUTE US 64

REPORT OF DRAW OPENING FOR MONTH OF July

2020

#5

DATE	TIME VESSEL SIGNALLED	TIME GATES CLOSED	DRAW FULLY OPEN	KIND OF VESSEL	NAME OR NUMBER OF VESSEL	TIME GATES ARE OPENED	DELAY DUE TO BRIDGE OPENING	NO. OF VEHICLES DELAYED	REMARKS	WEATHER WHEN BOAT WAS PASSING THROUGH	NAME OF OPERATOR
11	1549	1550	1551	Sail	Astee	1555	6	20+	North	clear	BRL
11	1616	1617	1618	Sail	Restless	1623	7	20+	north	clear	BRL
11	1845	1846	1847	Sail	Seilche	1852	7	40+	North	clear	BRL
12	0930	0931	0932	Sail	LANPKAI	0937	7	50+	North	clear	BM
12	1016	1017	1018	Trawler	Return Again	1024	8	100+	North	clear	BM
12	-	-	-	Motor Vessel	Blue-White	-	-	-	South	clear	BM
12	1130	1131	1132	CATSail	AHCAPLA	1138	8	75+	South	clear	BM
12	-	-	-	Yacht	SS Grateful	-	-	-	North	clear	BM
12	1242	1243	1244	Motor Vessel	How Sweet it is/244	1244	6	75+	North	clear	BM
12	1257	1258	1259	CATSail	Charles Edward	1304	7	100+	North	clear	BM
12	1400	1401	1402	Trawler	Private Rescue	1406	6	49	North	PC	MM
12	1556	1557	1558	Sail	Ninjal	1604	8	61	North	PC	MM
12	1929	1930	1931	PowerCat	Black Sheep	1936	7	21	South	PC	MM
12	2013	2014	2015	Tug	Rough Engineer	2024	11	24	North	PC	MM
12	2352	2353	2354	TUG	Island Lookout	0002	9	3	South	PC	MM
13	0601	0602	0603	Motor Vessel	ANNA BANANGA	0607	6	17	South	PC	BRL
13	0715	0716	0717	Sail	Overture	0723	8	29	North	PC	BRL
13	1226	1227	1228	Trawler	Collina	1233	7	27	North	cloudy	BRL
13	1335	1336	1337	Sail	Kaimalie	1343	8	50+	North	cloudy	BS
13	1847	1848	1849	Sail	Marco Polo	1855	8	34	North	cloudy; Rain	BR
14	0636	0637	0638	Sail	Grateful	0644	8	17	South	PC	DE
14	1024	1025	1026	Trawler	Ladje Katie	1033	9	27	North	Clear	DE
14	1320	1321	1322	Yacht	ALL TALKIE	1330	10	23	North	Clear	DE
14	1347	1348	1349	SailCat	Sunny Side	1354	7	33	North	Clear	MM
14				Sail	Shontu				North	Clear	MM
14	1508	1509	1510	PowerCat	CATISH	1514	6	41	North	Clear	MM
14	2324	2325	2326	PowerCat	Capt Garand	2332	8	4	North	PC	MM
15	0755	0756	0757	Sail	Stephine	0803	8	20	North	C	DE
15	0813	0814	0815	Sail	Senclie	0819	6	19	North	C	DE
15	0905	0906	0907	Trawler	MOON DANCE	0912	7	22	North	C	DE
15	0920	0921	0922	SAIL	MARIA	0926	6	19	NORTH	C	DE

NORTH CAROLINA DEPARTMENT OF TRANSPORTATION

BRIDGE OVER Alligator River

RIVER AT Sandy Point

ROUTE US 64

REPORT OF DRAW OPENING FOR MONTH OF July

2020

#6

DATE	TIME VESSEL SIGNALLED	TIME GATES CLOSED	DRAW FULLY OPEN	KIND OF VESSEL	NAME OR NUMBER OF VESSEL	TIME GATES ARE OPENED	DELAY DUE TO BRIDGE OPENING	NO. OF VEHICLES DELAYED	REMARKS	WEATHER WHEN BOAT WAS PASSING THROUGH	NAME OF OPERATOR
15	1030	1031	1032	Cat Sail	Perth Bali	1041	11	31	NORTH	Clear	DE
15				Tug	Royal Engineer				South	Clear	DE
15	1123	1124	1125	Trawler	Qu. 3	1132	11	25	South	Clear	DE
15	1210	1211	1212	Tug	ISLAND LOOKOUT	1025	15	44	NORTH	Clear	DE
15	1539	1540	1541	SAIL	Grace	1547	8	49	North	clear	BM
15	-	-	-	YACHT	Sigmach	-	-	-	North	clear	BM
15	1610	1611	1612	CAT SAIL	Learning Curves	1617	7	53	North	clear	BM
15	-	-	-	Tranler	Lucy	-	-	-	North	clear	BM
15	1650	1651	1652	Spot Fish	OUT OF BOUNDS	1656	6	52	North	clear	BM
15	1750	1751	1752	SAIL	Tim Buc Too	1757	7	50	North	clear	BM
16	1000	1001	1002	motor vessel	Miadiana	1009	7	34	North	clear	BLA
16	1056	1057	1058	motor vessel	Grace	1103	7	32	North	clear	BLA
16	1150	1151	1152	motor vessel	Heres to us	1157	7	30	North	clear	BLA
16	1219	1220	1221	SAIL/CAT	Selah	1226	7	12	South	clear	BLA
16	1241	1242	1243	motor vessel	Saltie	1249	8	33	North	clear	BLA
16	1403	1404	1405	YACHT	Waterford	1409	6	27	North	PC	NM
16	1413	1414	1415	Motor Vessel	Nautis	1418	6	17	North	PC	NM
16	1547	1548	1549	SAIL	TAKE 5	1556	9	24	South	PC	NM
16	1645	1646	1647	SAIL	Bountless	1652	7	23	South	PC	NM
16	1814	1815	1816	Spot Fish	BON ME	1820	6	18	North	PC	NM
16	2218	2219	2220	SAIL	Delphin	2228	8	10	North	PC	NM
17	0410	0411	0412	Tug	Island Tender	0421	11	4	North	Clear	NM
17	1013	1014	1015	SAIL	Sea Legs	1025	12	50+	North	clear	BM
17	-	-	-	Tug	Royal Engineer	-	-	-	North	clear	BM
17	1129	1130	1131	Trawler	Two Much Fun	1136	7	50+	North South	clear	BM
17	1147	1148	1149	YACHT	MASTIVIA	1154	7	60+	North	clear	BM
17	1220	1221	1222	CAT SAIL	Irish Lady	1227	7	40+	North	clear	BM
17	1234	1235	1236	YACHT	ANDIANA	1241	7	50+	North	clear	BM
17	1255	1256	1257	SAIL	Woccah	1302	7	40+	North	clear	BM
17	1412	1413	1414	CAT SAIL	My Grace	1418	6	35	North	clear	BLA
17	1425	1426	1427	SAIL	Yhea Baby	1432	7	50+	North	clear	BLA

NORTH CAROLINA DEPARTMENT OF TRANSPORTATION

BRIDGE OVER Alligator River

RIVER AT Sandy Point

ROUTE US 64

REPORT OF DRAW OPENING FOR MONTH OF

July

2020

#7

DATE	TIME VESSEL SIGNALLED	TIME GATES CLOSED	DRAW FULLY OPEN	KIND OF VESSEL	NAME OR NUMBER OF VESSEL	TIME GATES ARE OPENED	DELAY DUE TO BRIDGE OPENING	NO. OF VEHICLES DELAYED	REMARKS	WEATHER WHEN BOAT WAS PASSING THROUGH	NAME OF OPERATOR
17	1659	1658	1659	SAIL	Rana	1704	7	35	North	clear	BAH
17	1758	1759	1800	motor vessel	Beach Blanket	1804	6	29	North	clear	BAH
17	2330	2331	2332	Tug	Island Pilot	2339	9	13	South	clear	BAH
18	0858	0859	0800	SAIL	Russell	0804	6	29	South	clear	DE
18	0816	0817	0818	SAIL	Summer Days	0824	8	70+	South	clear	DE
18	0833	0834	0835	TRAWLER	Champion	0840	7	51	North	clear	DE
18	1128	1129	1130	Yacht	Zero	1136	8	100+	North	clear	DE
18	1235	1236	1237	TRAWLER	Hog Heaven	1243	8	70+	North	clear	DE
18	1406	1407	1408	Motor Vessel	? Bayard	1413	7	200+?	North	clear	BS
18				motor vessel	No Name (white)				South	clear	BS
18	1434	1435	1436	Tug	Royal Engineer	1445	11	250+?	South	clear	BS
18	1506	1507	1508	Sail	Jade East	1515	9	200+?	North	clear	BS
18				Tug	Ginny				North	clear	BS
18	1615	1616	1617	Sport Fish	PICNIC	1623	8	200+?	North	clear	BS
18	1844	1845	1846	Sail	Alophan	1852	8	200+?	North	clear	BS
18	1952	1953	1954	Tug	Island Express	2002	10	200+	North	clear	BS
18				Sail	Scott Free				South	clear	BS
18	2025	2026	2027	Tug	Island Trader	2034	9	72	South	clear	BS
19	0639	0640	0641	Sport fish	Vikings 44	0646	7	17	South	clear	BAH
19	0811	0812	0813	TRAWLER	Accumata	0818	7	31	South	clear	BAH
19	1037	1038	1039	motor vessel	Solbil	1043	6	60+	South	clear	BAH
19	1109	1110	1111	Sail	Nimbus	1116	7	70+	North	clear	BAH
19	1139	1140	1141	motor vessel	Gabriela II	1146	7	80+	South	clear	BAH
19	1218	1219	1220	motor vessel	MS Conduct	1225	7	70+	South	clear	BAH
19	1357	1358	1359	TRAWLER	Satin Doll II	1403	6	51+	North	clear	MM
19	1439	1440	1441	TRAWLER	Glorious Day	1446	7	71+	North	clear	MM
19	1511	1512	1513	Motor Vessel	OFF LINE	1517	6	49	North	clear	MM
19	1608	1609	1610	Tug	Island Pilot	1619	11	100+	North	clear	MM
19	1738	1739	1740	TRAWLER	Star Shine	1744	6	47	South	P. Clear	MM
19	2224	2225	2226	Tug	Royal Engineer	2231	7	5	North	DE	MM
20	1015	1016	1017	CAT BAIT	VALENTINA	1023	8	50+	South	clear	BM

NORTH CAROLINA DEPARTMENT OF TRANSPORTATION

BRIDGE OVER Alligator River

RIVER AT Sandy Point

ROUTE US 64

REPORT OF DRAW OPENING FOR MONTH OF July

2020

#8

DATE	TIME VESSEL SIGNALLED	TIME GATES CLOSED	DRAW FULLY OPEN	KIND OF VESSEL	NAME OR NUMBER OF VESSEL	TIME GATES ARE OPENED	DELAY DUE TO BRIDGE OPENING	NO. OF VEHICLES DELAYED	REMARKS	WEATHER WHEN BOAT WAS PASSING THROUGH	NAME OF OPERATOR
20	1155	1156	1157	Sport Fish	White	1202	7	59	North	clear	BM
20	1241	1242	1243	Sail	Ne Dog	1249	6	44	North	clear	BM
20	-	-	-	Sail	Leap of Faith	-	-	-	North	clear	BM
20	1302	1303	1304	Motor Vessel	Kari We	1310	6	50+	North	clear	BM
20	1313	1314	1315	CAT Sail	Blue-white	1320	7	41	North	clear	BM
20	-	-	-	Sail	Cooshi	-	-	-	North	clear	BM
20	1331	1332	1333	CAT Power	KiTiTude	1340	9	27	South	clear	BM
20	1506	1507	1508	cat Power	Marcia	1517	11	44	North	P cloudy	BS
20	-	-	-	Sail	Another lie	-	-	-	North	P cloudy	BS
20	-	-	-	Sail	Tin March	-	-	-	North	P cloudy	BS
20	1744	1745	1746	motor vessel	Black White No Name	1752	8	29	North	P cloudy	BS
21	1012	1013	1014	motor vessel	Summer Wind	1019	7	24	South	clear	BK
21	1229	1230	1231	Yacht	Gusto II	1236	7	21	North	clear	BK
21	1251	1252	1253	Yacht	Picasso	1258	7	26	North	clear	BK
21	1402	1403	1404	Sail	Femini	1409	7	36	North	clear	BM
21	1646	1649	1650	Trawler	Blue-white	1654	6	44	North	clear	BM
21	1746	1747	1748	Sail	Methuselah	1753	7	34	North	clear	PM
22	0613	0614	0615	River Boat	Rosboro	0623	10	14	South	clear	DE
22	1024	1025	1026	Power Boat	Yellow Bird	1031	7	20	North	clear	DE
22	1221	1222	1223	Power Boat	Billy Bay	1229	8	21	North	clear	DE
22	1238	1239	1240	Tug	Royal Engineer	1248	10	28	South	clear	DE
22	1420	1421	1422	Yacht	BB	1429	9	27	North	PC	MM
22	1804	1805	1806	Sail	Rothim	1812	8	29	North	clear	MM
22	1838	1839	1840	Power Vessel	Lolona	1844	6	7	North	clear	MM
23	1026	1027	1028	Sail	Silver Fox	1033	7	35	North	clear	BK
23	1145	1146	1147	Trawler	Blue Grass	1155	10	50+	North	clear	BK
23	-	-	-	motor vessel	Viaggio	-	-	-	North	clear	BK
23	1235	1236	1237	Trawler	Victor	1242	7	22	North	clear	BK
23	1445	1446	1447	Trawler	Nene Mousha	1452	7	53	North	clear	BM
23	1551	1552	1553	Yacht	Rhythm Blues	1558	7	50+	North	clear	BM
23	1604	1605	1606	motor vessel	Adrienne	1611	7	54	North	clear	BM

\* Fox Barrier Hung Up  
\* FAR Barrier Tripped-Off

NORTH CAROLINA DEPARTMENT OF TRANSPORTATION

BRIDGE OVER Alligator River

RIVER AT Sandy Point

ROUTE US 64

REPORT OF DRAW OPENING FOR MONTH OF July

2020

#9

DATE	TIME VESSEL SIGNALLED	TIME GATES CLOSED	DRAW FULLY OPEN	KIND OF VESSEL	NAME OR NUMBER OF VESSEL	TIME GATES ARE OPENED	DELAY DUE TO BRIDGE OPENING	NO. OF VEHICLES DELAYED	REMARKS	WEATHER WHEN BOAT WAS PASSING THROUGH	NAME OF OPERATOR
23	1624	1625	1626	TRAWLER	Day Dream	1631	7	41	North	clear	BM
23	1810	1811	1812	Sail	Epyarid	1817	7	54	North	clear	BM
24	0816	0817	0818	SAIL	Ohana	0823	7	31	North	clear	BLK
24	0858	0859	0859	motor vessel	Kia Kaha	0905	7	29	North	clear	BLK
24	0926	0927	0928	SPORT FISH	One course	0934	8	50+	South	P cloudy	BLK
24	—	—	—	motor vessel	Amsiton	—	—	—	North	P cloudy	BLK
24	1158	1159	1200	motor vessel	SKipper	1205	7	40+	North	P cloudy	BLK
24	—	—	—	SAIL	Emotional Rescue	—	—	—	South	P cloudy	BLK
24	1257	1258	1259	Trawler	Two much fish	1304	7	40+	North	clear	BLK
24	1610	1611	1612	Sail	Windstar	1618	8	58	North	clear	BS
24	—	—	—	small trawler	No Name (white)	—	—	—	North	clear	BS
24	1701	1702	1703	Tug	Island Express	1710	9	62	South	clear	BS
24	1857	1858	1859	Sport Fish	(white) No Name	1905	8	37	North	clear	BS
25	0842	0843	0844	Motor Vessel	KATON CALL	0850	7	75+	South	clear	BM
25	1130	1131	1132	Motor Vessel	SUAVE	1137	7	100+	North	clear	BM
25	1232	1233	1234	Yacht	Ellen in between	1240	6	100+	North	clear	BM
25	—	—	—	SAIL	Lady Christina	—	—	—	North	clear	BM
25	1628	1629	1630	SAIL	Balance	1634	6	50+	North	clear	BLK
25	2231	2232	2233	fishing trawler	Capt. Garbado	2239	8	9	South	P cloudy	BLK
25	2257	2258	2259	Tug	Island Express	2305	8	9	North	P cloudy	BLK
26	0651	0652	0653	SAIL	Radio Flyer	0658	7	30	South	clear	BM
26	0942	0943	0944	CATSAIL	Beachscape	0950	8	75+	North	clear	BM
26	1021	1022	1023	Motor Vessel	Bone Coastal	1029	6	100+	North	clear	BM
26	—	—	—	Motor Vessel	Live Wire	—	—	—	South	clear	BM
26	1334	1335	1336	TRAWLER	Way To Go	1340	6	41+	North	clear	BM
26	1418	1419	1420	SAIL	Kindred Spirits	1425	7	55+	North	PC	MM
26	1528	1530	1531	SAIL	Santa Rita	1536	7	63+	North	PC	MM
26	1958	1959	2000	Tug	Royal Engineer	2010	12	37	North	PC	MM
27	0109	0110	0111	Tug	TAMI	0118	9	2	South	PC	MM
27	0613	0614	0615	house boat	Long card	0622	9	19	North	clear	BLK
27	—	—	—	—	hoop of faith	—	—	—	South	clear	BLK

NORTH CAROLINA DEPARTMENT OF TRANSPORTATION

BRIDGE OVER Alligator River

RIVER AT Sandy Point

ROUTE US 64

REPORT OF DRAW OPENING FOR MONTH OF

July

2020

#10

DATE	TIME VESSEL SIGNALLED	TIME GATES CLOSED	DRAW FULLY OPEN	KIND OF VESSEL	NAME OR NUMBER OF VESSEL	TIME GATES ARE OPENED	DELAY DUE TO BRIDGE OPENING	NO. OF VEHICLES DELAYED	REMARKS	WEATHER WHEN BOAT WAS PASSING THROUGH	NAME OF OPERATOR
27	0653	0654	0655	SAIL	trawler	0700	7	16	North	clear	BRK
27	0708	0709	0710	SPORT FISHING	At Last	0714	6	17	North	clear	BRK
27	0902	0903	0904	CONT MOTOR VESSEL	five fly	0909	7	22	North	clear	BRK
27	1137	1138	1139	SAIL	sojourner	1144	7	27	North	clear	BRK
27	1531	1532	1533	SAIL	Sareq	1538	7	36	North	clear	BS
27	1629	1630	1631	MOTOR VESSEL	That's It	1636	7	42	North	clear	BS
27	1720	1721	1722	SAIL	Catitude	1730	10	56	North	clear	BS
28	2342	2343	2344	TUG	Island Express	2352	10	8	South	clear	BS
28	0717	0718	0719	Yacht	Kate Rock	0725	8	14	South	clear	DE
28	1527	1528	1529	SPORT FISHING	TRASH MAN	1533	6	33	North	PC	MM
28	1547	1548	1549	SAIL	SUMMERSET	1554	7	29	North	PC	MM
28	1614	1615	1616	POWER VESSEL	Ceres 52	1620	6	28	North	Cloudy	MM
29	0310	0311	0312	TUG	Royal Engineer	0319	9	2	South	PC	MM
29	0719	0720	0721	SAIL	Dream Waver	0732	12	16	South	Cloudy	DE
29	0854	0859	0900	POWER BOAT	TAUTAU	0905	7	21	North	PC	DE
29	1210	1211	1212	TRAWLER	TWO CS	1217	7	32	North	Cloudy	DE
29	1434	1435	1436	SAIL	Wintering	1442	8	42	South	cloudy	BS
29	1732	1733	1734	Yacht	Aquaneater	1740	8	30	South	cloudy	BS
30	0617	0618	0619	SAIL	Nancy Ann	0624	7	13	South	clear	BRK
30	0903	0904	0905	SAIL	Dream Builder	0910	7	21	South	clear	BM
30	1336	1337	1338	Yacht	Beach Quest	1342	6	31	North	PC	MM
30	1409	1410	1411	TRAWLER	No Traction	1416	7	23	North	PC	MM
30	1629	1630	1631	TRAWLER	Chinook II	1635	6	19	South	PC	MM
31	0653	0654	0655	TRAWLER	Myrephic	0700	7	12	South	PC	DE
31	0730	0731	0732	TUG	Landis L	0738	8	26	North	PC	DE
31	0908	0909	0910	Yacht	Chinoke II	0916	8	19	South	PC	DE
31	1100	1101	1102	SAIL	deJure	1108	8	35	North	PC	DE
* 31	1118	1119	1120	Yacht	Chinoke II	1126	8	41	North	PC	DE
* 31	1223	1224	1225	Yacht	Chinoke II	1229	6	48	South	PC	DE
31	1258	1259	1300	SAIL	Prison	1307	9	52	North	PC	DE
31				LITTLE TUG	Tug				North	PC	DE

\* Man Lost going to Jacksonville Fla. No Name on Boat Stern





NORTH CAROLINA DEPARTMENT OF TRANSPORTATION

BRIDGE OVER Alligator River

RIVER AT Sandy Point

ROUTE US 64

REPORT OF DRAW OPENING FOR MONTH OF August

2020

#1

DATE	TIME VESSEL SIGNALLED	TIME GATES CLOSED	DRAW FULLY OPEN	KIND OF VESSEL	NAME OR NUMBER OF VESSEL	TIME GATES ARE OPENED	DELAY DUE TO BRIDGE OPENING	NO. OF VEHICLES DELAYED	REMARKS	WEATHER WHEN BOAT WAS PASSING THROUGH	NAME OF OPERATOR
1	0130	0131	0132	Tug	Island Girl	0141	11	9	North	PC	BS
1	0812	0813	0814	motor vessel	Blue Magnolia	0819	7	70+	South	Clear	BKA
1	0902	0903	0904	SAIL	starstuff	0909	7	60+	north	clear	BKA
1	1001	1002	1003	motor vessel	Blue Water Rose	1008	8	80+	north	clear	BKA
1	—	—	—	SAIL	Spiffie	—	—	—	north	clear	BKA
1	1033	1034	1035	SAIL	Cecil	1043	10	100+	south	clear	BKA
1	—	—	—	motor vessel	DAWdle	—	—	—	north	clear	BKA
1	1109	1110	1111	SAIL	Arling	1116	7	100+	North	clear	BKA
1	1207	1208	1209	motor vessel	MOON DANCE	1213	6	70+	North	clear	BKA
1	1234	1235	1236	motor vessel	TAMIA MARGA	1241	7	70+	north	clear	BKA
1	1315	1316	1317	Yacht	Miss Dunia	1322	7	60+	north	clear	BKA
1	1315	—	—	motor vessel	no name given white	—	—	—	north	clear	BKA
1	1315	—	—	motor vessel	Quarantine	—	—	—	north	clear	BKA
1	1403	1404	1405	Sportfish	Lady	1409	6	100+	North	PC	MM
1	1432	1433	1434	Tug	EAST RIVER	1441	9	91+	North	PC	MM
1	—	—	—	TRAWLER	Independence	—	—	—	South	PC	MM
1	1508	1509	1510	Yacht	Tary Board	1514	6	37	North	PC	MM
2	1035	1036	1037	SAIL	Vigant III	1343	8	60+	North	PC	DE
2	—	—	—	TRAWLER	MOON DANCE	—	—	—	South	PC	DE
2	1255	1256	1257	SAIL	ILLUATION	1304	9	60+	NORTH	PC	DE
2	1520	1521	1522	motor vessel	Garlands Girl	1527	7	43	North	clear	BKA
2	—	—	—	Sport fish	Good to Go	—	—	—	North	clear	BKA
2	1849	1850	1851	cat motor vessel	Vig'ean	1855	6	29	north	clear	BKA
3	0911	0912	0913	Yacht	SEA DAZE	0914	7	32	North	PC	BM
4	0728	0726	0727	TRAWLER	HAVEN	0734	8	20	South	C	DE
5	1034	1035	1036	Power Boat	R.V. Dolphin	1042	8	24	North	C	DE
5	1112	1113	1114	Power Boat	East River	1119	8	21	South	C	DE
5	1245	1246	1247	Power Boat	Fire Crystal	1254	9	24	North	PC	DE
5	1300	1301	1302	SAIL	Latitude	1307	7	26	South	PC	DE
5	1348	1349	1350	SAIL	White No Name	1355	7	15	North	PC	MM
6	0723	0724	0725	SAIL	WIND orchid	0730	7	18	North	PC	BKA

NORTH CAROLINA DEPARTMENT OF TRANSPORTATION

BRIDGE OVER Alligator River

RIVER AT Sandy Point

ROUTE US 64

REPORT OF DRAW OPENING FOR MONTH OF August

2020

# 2

DATE	TIME VESSEL SIGNALLED	TIME GATES CLOSED	DRAW FULLY OPEN	KIND OF VESSEL	NAME OR NUMBER OF VESSEL	TIME GATES ARE OPENED	DELAY DUE TO BRIDGE OPENING	NO. OF VEHICLES DELAYED	REMARKS	WEATHER WHEN BOAT WAS PASSING THROUGH	NAME OF OPERATOR
6	1002	1003	1004	Trawler	ONWARD	1008	6	15	North	clear	BRL
6	1234	1235	1236	Sail	Lagrange	1241	7	32	North	clear	BRL
6	1337	1338	1339	Sail	Merlin	1344	7	43	North	clear	BRL
6	1508	1509	1510	Yacht	Bow To Stern	1515	7	40+	North	PC	BM
6	1626	1627	1628	SAIL	PIMENTAO	1633	7	48	North	PC	BM
6	-	-	-	SAIL	Agape	-	-	-	North	PC	BM
6	1417	1418	1419	Trawler	COASTAL QUEEN	1425	8	16	North	cy	BM
7	0608	0609	0610	motor vessel	Cast La Vi	0615	7	33	South	PC	BRL
7	0847			Trawler	Serenity	0854	7	26	North	clear	BRL
7	-	-	-	SAIL	Kaelani	-	-	-	North	clear	BRL
1) 7	1105	1106	1107	motor vessel	Gaddiano	1114	9	50+	South	clear	BRL
2) 7	1231	1232	1233	SAIL	NO WORRIES	1239	8	40	North	PC	BRL
3) 7	1309	1310	1311	SAIL	SEA WALK	1316	7	32	North	cloudy	BRL
7	1406	1407	1408	Yacht	Three Deep	1413	7	50+	North	cloudy TSTM	MM
7	1646	1647	1648	Sportfish	Good News	1653	7	39	South	Cloudy	MM
8	1029	1030	1031	Trawler	Living The Dream	1035	6	75+	North	PC	BM
8	1632	1633	1634	motor vessel	olive & Marlene	1639	7	50+	North	Cloudy	BRL
9	0620	0621	0622	Trawler	Beryl	0627	7	16	North	cloudy	BM
9	0735	0736	0737	SAIL	Pumpkin	0742	7	38	South	cloudy	BM
9	0915	0916	0917	Motor Vessel	Keys To The Bay	0922	7	50+	South	PC	BM
9	0940	0941	0942	SAIL	ANNALENA	0947	7	50+	North	PC	BM
9	1013	1014	1015	Motor Vessel	Two Bits	1020	7	60+	North	PC	BM
9	1100	1101	1102	Motor Vessel	Tide Traveler	1108	8	75+	South	PC	BM
9	-	-	-	Motor Vessel	Slack Time	-	-	-	South	PC	BM
9	1230	1231	1232	Trawler	Planned Destiny	1238	8	75+	South	PC	BM
9	1306	1307	1308	Trawler	EAST RIVER	1313	7	60+	North	PC	BM
9	-	-	-	Trawler	ST Louis River	-	-	-	North	PC	BM
9	1335	1336	1337	YACHT	Sea Saga	1443	8	100+	North	PC	BM
9	1952	1953	1954	Trawler	Belladonna	1959	7	50+	North	PC	MM
9	2333	2334	2335	Tug	Island Trader	2340	7	5	North	PC	MM
10	0949	0950	0951	Trawler	Way Farer	0959	10	50+	South	C	BRL

3) for barrier stuck

SEA HAWK

NORTH CAROLINA DEPARTMENT OF TRANSPORTATION

BRIDGE OVER Alligator River

RIVER AT Sandy Point

ROUTE US 64

REPORT OF DRAW OPENING FOR MONTH OF August

2020

43

DATE	TIME VESSEL SIGNALLED	TIME GATES CLOSED	DRAW FULLY OPEN	KIND OF VESSEL	NAME OR NUMBER OF VESSEL	TIME GATES ARE OPENED	DELAY DUE TO BRIDGE OPENING	NO. OF VEHICLES DELAYED	REMARKS	WEATHER WHEN BOAT WAS PASSING THROUGH	NAME OF OPERATOR
10	1148	1149	1150	Trawler	King Ma Sabey	1157	9	40+	North	clear	BRK
10	1230	1231	1232	SAIL	Summer Wind	1238	8	50+	North	clear	BRK
10	1330	1331	1332	SAIL	Just Limin'	1337	7	39	South	clear	BRK
10	1433	1434	1435	motor vessel	Catfish	1440	7	50+	North	P.C.	BS
10	/	/	/	motor vessel	Sandra	/	/	/	North	PC	BS
10	1508	1509	1510	Sail	Tseru	1520	12	70+	North	PC	BS
10	1832	1833	1834	Sail	North Star	1843	11	45	North	PC	BS
11	0645	0646	0647	Tug	Island Trader	0704	19	47	South	PC	DE
11	1125	1126	1127	Trawler	Dotty Watty	1134	9	60+	North	PC	DE
11	1206	1207	1208	SAIL	Press Rivy	1214	8	70+	North	PC	DE
11	1356	1357	1358	Cat Sail	Providence	1403	7	17	North	Cloudy TSTM	MM
11	/	/	/	Sail	Sea Horse	/	/	/	North	Cloudy TSTM	MM
11	1510	1511	1512	Spot Fish	Nessidy	1517	7	19	South	Cloudy	MM
11	1656	1657	1658	Sail	Defiant	1703	7	31	South	PC	MM
11	1953	1954	1955	Trawler	Latitude	2000	7	7	North	PC	MM
12	0823	0824	0825	Yacht	Line Star	0843	20	80+	South	C	DE
12	1113	1114	1115	Yacht	SEA HAWK	1134	21	100+	South	C	DE
12	/	/	/	Cat	Mist Towe	/	/	/	South	C	DE
12	/	/	/	Sail	Tangia	/	/	/	South	C	DE
12	1402	1403	1404	Trawler	No. Talia	1410	8	50+	North	PC	BM
12	1635	1636	1637	Tug	Island Trader	1647	12	50+	North	PC	BM
12	1655	1656	1657	Cat Sail	Solaire	1702	7	47	North	clear	BM
13	0719	0720	0721	SAIL	Bon Vivant	0727	8	22	South	clear	BRK
13	/	/	/	motor vessel	Some Day Came	/	/	/	North	clear	BRK
13	1159	1200	1201	Trawler	Wanderer	1206	7	37	North	cloudy	BRK
13	/	/	/	SAIL	Mary Ann	/	/	/	North	cloudy	BRK
13	1213	1214	1215	motor vessel	Bottoms up	1221	8	50+	North	cloudy	BRK
13	1230	1231	1232	yacht	Rocked wages	1237	7	40+	North	cloudy	BRK
13	1305	1306	1307	motor vessel	Captain Tom	1312	7	26	South	cloudy	BRK
13	1520	1521	1522	Yacht	Street Vacation	1527	7	31	North	Cloudy Rain	MM
13	1825	1826	1827	Tug	Island Trader	1833	8	12	South	PC	MM

\* had trouble with par barrier  
 \* same as above  
 \* same as above

NORTH CAROLINA DEPARTMENT OF TRANSPORTATION

BRIDGE OVER Alligator River

RIVER AT Sandy Point

ROUTE US 64

REPORT OF DRAW OPENING FOR MONTH OF August

2020

7/21

x

DATE	TIME VESSEL SIGNALLED	TIME GATES CLOSED	DRAW FULLY OPEN	KIND OF VESSEL	NAME OR NUMBER OF VESSEL	TIME GATES ARE OPENED	DELAY DUE TO BRIDGE OPENING	NO. OF VEHICLES DELAYED	REMARKS	WEATHER WHEN BOAT WAS PASSING THROUGH	NAME OF OPERATOR
14	0941	0942	0943	SAIL	Blessed	0954	13	70+	North	CY	BM
14	1100	1101	1102	MOTOR VESSEL	SEA SEA RIDER 1107		7	70+	North	PC	BM
14	-	-	-	YACHT	KITUMBA	-	-	-	North	PC	BM
14	1127	1128	1129	MOTOR VESSEL	SATIN DOLL 1104		7	50+	South	PC	BM
14	1214	1215	1216	CAT SAIL	Thick chick	1221	7	62	North	PC	BM
14	2201	2202	2203	TUG	Royal Engineer	2210	9	12	North	PC	BLK
15	0832	0833	0834	SAIL	Albertrauf	0839	7	60+	NORTH	PC	DE
15	1135	1136	1137	SAIL	Kidman	1143	8	100+	North	CY	DE
15				Fishing Boat	Addition				North	CY	DE
15	1151	1152	1153	SAIL	Between the Sheets	1200	9	100+	North	CY	DE
15				Yacht	Private Boat				North	CY	DE
15	1641	1642	1643	Sport Fish	For your Leap	1649	8	60+	South	CY	RS
15	1725	1726	1727	SAIL	E OF RABO	1732	7	60+	North	CY	RS
15	2302	2303	2304	Tug	Royal Engineer	2310	8	7	South	CY	RS
16	1104	1105	1106	TRAWLER	Explore The Blue 1110		6	50+	South	CY	BM
16	1122	1123	1124	TRAWLER	SEA STARS 1129		7	50+	South	CY	BM
16	1145	1146	1147	SAIL	FLITE ABOUT 1152		7	50+	North	CY	BM
16	1410	1411	1412	SAIL	Legend 1417		7	39	North	Cloudy	MM
16	1438	1439	1440	SAIL	Salty Dog 1445		7	44	South	Cloudy	MM
17	0723	0724	0725	TUG	ISL Lookout 0734		11	48	South	PC	BM
17	-	-	-	CAT SAIL	YAR KAI	-	-	-	South	PC	BM
17	1237	1238	1239	SAIL	Queen of Hearts 1247		10	50+	South	clear	BM
17	-	-	-	TRAWLER	LAUNA	-	-	-	North	clear	BM
17	1319	1320	1321	MOTOR VESSEL	Due South 1326		7	50	North	clear	BM
18	0712	0713	0714	SAIL	Southern 0720		8	21	South	clear	DE
18	0930	0931	0932	YACHT	My Angel 0937		7	24	South	clear	DE
18	1125	1126	1127	POWERBOAT	SLACK TIME 1139		8	21	NORTH	clear	DE
18				POWERBOAT	Tide Travel				North	clear	DE
18	1146	1147	1148	POWERBOAT	Adventure 1150		6	26	North	clear	DE
19	1454	1455	1456	POWERBOAT	SIGNATURE 1501		7	34	North	clear	BM
19	1545	1546	1547	CAT SAIL	Adventure 1556		11	50+	North	clear	BM

x FAR Barrier

NORTH CAROLINA DEPARTMENT OF TRANSPORTATION

BRIDGE OVER Alligator River

RIVER AT Sandy Point

ROUTE US 64

REPORT OF DRAW OPENING FOR MONTH OF August

2020

#5

DATE	TIME VESSEL SIGNALLED	TIME GATES CLOSED	DRAW FULLY OPEN	KIND OF VESSEL	NAME OR NUMBER OF VESSEL	TIME GATES ARE OPENED	DELAY DUE TO BRIDGE OPENING	NO. OF VEHICLES DELAYED	REMARKS	WEATHER WHEN BOAT WAS PASSING THROUGH	NAME OF OPERATOR
18	-	-	-	Trawler	Indigo Sea	-	-	-	North	clear	BM
18	-	-	-	Trawler	Quite Nice	-	-	-	North	clear	BM
18	-	-	-	Sp-Fish	Young One II	-	-	-	South	clear	BM
18	1708	1709	1710	Trawler	Great White	1715	7	43	North	clear	BM
18	1732	1733	1734	CATSail	Ramblin Rover	1739	7	32	North	clear	BM
18	1834	1835	1836	Tug	Isl Lookout	1845	11	23	North	clear	BM
19	1008	1009	1010	Trawler	River gal	1015	7	29	North	clear	DE
19	1154	1155	1156	Trawler	Queen Mary	1200	6	19	North	clear	DE
19				Trawler	Living Free	6	6	19	North	clear	DE
19	1250	1251	1252	Power Boat	Butter Day	1257	7	12	North	clear	DE
19	1634	1635	1636	Trawler	LA-LAYE	1641	7	52	North	PC	BS
19	2300	2301	2302	Tug	Island Lookout	2310	10	4	South	clear	BS
20	0838	0839	0840	Trawler	Carise Ann Cap	0846	8	12	South	C	DE
20	1121	1122	1123	Tug	Island Lookout	1130	7	32	North	PC	DE
20	1230	1231	1232	Sail	SEA WHEEL CL	1237	7	21	North	Cloudy	DE
20	1727	1728	1729	Powerboat	Our Adventure 2	1735	6	48	North	PC	BM
20	1925	1926	1927	Sail	Evening Sun	1933	6	21	North	clear	BM
21	0345	0346	0347	Tug	Fred Adams	0355	10	2	North	PC	BM
21	0833	0834	0835	Sportfish	LUNACY	0839	6	11	North	PC	MM
21	0937	0938	0939	Trawler	EASY LIVING	0944	7	31	North	PC	MM
21	1110	1111	1112	Trawler	Mandee	1117	7	29	North	PC	MM
21	1217	1218	1219	SAIL	HeLas	1223	6	14	North	Cloudy	MM
21	1231	1232	1233	Sportfish	Jeanne Claire	1237	6	28	South	Cloudy	MM
21	1324	1325	1326	Yacht	Patroit	1331	7	21	North	Cloudy	MM
21	1426	1427	1428	Sail	Mischief	1434	9	48	North	cloudy	BS
21	1546	1547	1548	motor vessel	My Girl	1553	7	36	South	cloudy	BS
22	0722	0723	0724	Trawler	Singlewide	0729	7	39	South	PC	BM
22	1143	1144	1145	Trawler	Endurance	1150	7	50+	North	PC	BM
22	1408	1409	1410	Trawler	About time	1415	7	70+	South	PClear	BL
22	1520	1521	1522	cat sail	Painted Lady	1526	6	50+	South	PCloudy	BL
22	1929	1930	1931	Tug	Costal trailer	1937	8	37	South	cloudy	BL

NORTH CAROLINA DEPARTMENT OF TRANSPORTATION

BRIDGE OVER Alligator River

RIVER AT Sandy Point

ROUTE US 64

REPORT OF DRAW OPENING FOR MONTH OF August

2020

#6

DATE	TIME VESSEL SIGNALLED	TIME GATES CLOSED	DRAW FULLY OPEN	KIND OF VESSEL	NAME OR NUMBER OF VESSEL	TIME GATES ARE OPENED	DELAY DUE TO BRIDGE OPENING	NO. OF VEHICLES DELAYED	REMARKS	WEATHER WHEN BOAT WAS PASSING THROUGH	NAME OF OPERATOR
23	0942	0946	0947	SAIL	Areoin	0950	6	50+	South	PC	BM
23	1030	1031	1032	Trawler	Cygnets	1037	7	50+	South	PC	BM
23	1137	1136	1139	Trawler	Chill Pill	1144	7	50+	South	PC	BM
23	1227	1224	1229	Tug	Island Pilot	1237	10	70+	South	C	BM
23	1702	1703	1704	Tug	Island Pilot	1711	9	51	North	PC	MM
23	1740	1741	1742	Trawler	White Ho Nona	1746	6	31	North	PC	MM
24	0713	0714	0715	motor vessel	Cogolina	0720	7	35	North	cloudy	BRR
24	0917	0918	0919	Trawler	Agua Vita	0924	7	17	North	cloudy	BRR
24	—	—	—	motor vessel	Broken Promise	—	—	—	North	cloudy	BRR
24	1042	1043	1044	motor vessel	Good Karma	1049	7	21	North	cloudy	BRR
24	1249	1250	1251	Yacht	Murphy Law	1257	8	23	North	cloudy	BRR
25	0645	0646	0647	Yacht	Callie Mary	0652	7	14	South	PC	DE
25	1002	1003	1004	Tug	Island Express	1012	10	26	North	PC	DE
25	—	—	—	SAIL	Saw Shells	—	—	—	North	PC	DE
25	1105	1106	1107	Yacht	Summer Love	1114	9	26	North	PC	DE
25	1556	1557	1558	SAILOR	Jus Dreaming	1604	8	19	North	PC	MM
25	1807	1808	1809	Spotfish	Catcher	1813	6	12	North	Clear	MM
26	0857	0858	0859	YACHT	Solussba	0905	7	21	South	Clear	DE
26	0924	0925	0926	YACHT	St. Louis	0936	8	16	South	Clear	DE
26	0944	0945	0946	YACHT	Gusto II	0952	8	15	South	Clear	DE
26	1110	1111	1112	Tug	Royal L. Engine	1121	11	28	North	Clear	DE
26	1804	1805	1806	motor vessel	Cock-a-doodle-do	1810	6	11	South	clear	BRR
26	1817	1818	1819	motor vessel	Cock-a-doodle-do	1823	6	16	North	clear	BRR
26	2316	2317	2318	Tug	Pamlico	2326	10	4	North	clear	BRR
27	0024	0025	0026	Tug	Island Express	0023	9	3	South	clear	BRR
27	0651	0652	0653	SAIL	Daydream	0654	7	20	South	clear	BM
27	0701	0702	0703	Motor Vessel	Cock Adoodle do	0704	7	15	South	clear	BM
27	1120	1121	1122	YACHT	Andiamo	1127	7	38	South	clear	BM
27	1252	1253	1254	Motor Vessel	SUNSET	1300	6	34	North	clear	BM
27	—	—	—	Spot Fish	Luhos	—	—	—	North	clear	BM
27	1425	1426	1427	SAIL	Osprey	1434	9	23	North	PC	MM

214 Boats for Sept

NORTH CAROLINA DEPARTMENT OF TRANSPORTATION

BRIDGE OVER Alligator River

RIVER AT Sandy Point

ROUTE US 64

REPORT OF DRAW OPENING FOR MONTH OF August

2020

#7

DATE	TIME VESSEL SIGNALLED	TIME GATES CLOSED	DRAW FULLY OPEN	KIND OF VESSEL	NAME OR NUMBER OF VESSEL	TIME GATES ARE OPENED	DELAY DUE TO BRIDGE OPENING	NO. OF VEHICLES DELAYED	REMARKS	WEATHER WHEN BOAT WAS PASSING THROUGH	NAME OF OPERATOR
27	1733	1734	1735	Trawler	Mojo	1740	7	31	South	PC	MM
28	0907	0908	0909	power cat	KAMA	0914	7	28	North	clear	BRR
28	0943	0944	0945	motor vessel	Synergy	0950	7	33	South	PC	BRR
28	1000	1001	1002	motor vessel	Dist in Grand	1006	6	8	South	DC	BRR
28	1259	1300	1301	sail	Luck Dragon	1307	8	29	South	PC	BRR
28	—	—	—	sail	wind song	—	—	—	North	PC	BRR
28	1450	1451	1452	motor vessel	Thee	1458	8	60+	South	PC	BS
28	2212	2213	2214	Fish Trawler	Addition	2220	8	18	South	PC	BS
29	0320	0321	0322	Tug	Island Express	0330	10	1	North	PC	BS
29	0756	0757	0758	Motor Vessel	Erady White	0804	8	50+	South	PC	BM
29	0947	0948	0949	Motor Vessel	Dona Pacem	0954	7	60+	North	PC	BM
29	1150	1151	1152	Trawler	CA02	1158	8	50+	South	PC	BM
29	1506	1507	1508	Motor	Evening Star	1512	6	51	North	Cloudy	MM
29	1533	1534	1535	Yacht	45ft New White No. 1539	1539	6	53	North	RAIN Cloudy	MM
29	1634	1635	1636	Sail	Stella Maris	1641	7	47	North	Cloudy	MM
30	1200	1201	1202	Trawler	Cape Deme	1208	8	60+	South	Clear	DE
30	1130	1131	1132	Trawler	Sub B Tamer	1138	8	60+	South	Clear	DE
30	1158	1159	1200	Trawler	Gypsea	1205	7	60+	North	Clear	DE
30	1338	1339	1340	Sail	Dayleo	1345	7	33	North	Clear	MM
30	1622	1623	1624	Tug	Island Express	1630	8	67	South	Clear	MM
31	0224	0224	0225	Tug	Royal Engineer	0231	7	3	South	Clear	MM
x 31	0427	0428	0429	Sail	Dream Catcher	0434	7	25	South	clear	BM
31	0437	0438	0439	Sport Fish	Pirate	0445	7	29	South	clear	BM
31	0945	0946	0947	Tug	Isl Trader	0955	10	47	North	clear	BM
31	1104	1105	1106	Yacht	Black Diamond	1112	8	40	South	clear	BM
31	-	-	-	Motor Vessel	Jubilee	-	-	-	North	clear	BM
31	1127	1128	1129	Tug	Royal Engineer	1140	13	50+	North	clear	BM
31	1240	1241	1242	Yacht	Sumner's Snow	1247	7	56	North	clear	BM

x Far Barrier

214 Boats for Sept



NORTH CAROLINA DEPARTMENT OF TRANSPORTATION

BRIDGE OVER Alligator River

RIVER AT Sandy Point

ROUTE US 64

REPORT OF DRAW OPENING FOR MONTH OF September

2020

#1

DATE	TIME VESSEL SIGNALLED	TIME GATES CLOSED	DRAW FULLY OPEN	KIND OF VESSEL	NAME OR NUMBER OF VESSEL	TIME GATES ARE OPENED	DELAY DUE TO BRIDGE OPENING	NO. OF VEHICLES DELAYED	REMARKS	WEATHER WHEN BOAT WAS PASSING THROUGH	NAME OF OPERATOR
1	1033	1034	1035	Trawler	Chill Time	1043	10	36	South	Clear	DE
1				Trawler	Long Point				South	Clear	DE
1				Trawler	Keaton Cruise				South	Clear	DE
1	1100	1101	1102	Par Boat	To Dog Three	1107	7	17	North	Clear	DE
1	1457	1458	1459	Tug	Isl Express	1506	11	37	North	PC	BM
1	1702	1703	1704	Motor Vessel	My Girl	1709	7	29	North	PC	BM
1	1802	1803	1804	Motor Vessel	Hey Now	1809	7	23	North	PC	BM
2	0240	0241	0242	Tug	Royal Engineer	0250	10	2	South	PC	BM
2	1000	1001	1002	Cat Sail	Wild	1007	7	16	North	C	DE
2	1150	1151	1152	Yacht	Sunshine	1158	8	20	South	C	DE
2	1606	1607	1608	Sail	General Bank	1613	7	27	North	PC	NH
3	0806	0807	0808	Yacht	See Ya	0813	7	29	North	C	BS
3	1216	1217	1218	Yacht	Just Fun	1225	9	46	North	PC	BS
3	1251	1252	1253	Trawler	SEA GLASS	1259	8	51	North	PC	BS
3	1321	1322	1323	Tug	Island Express	1331	10	37	South	PC	BS
3				Yacht	Shore Girl				North	PC	BS
3	1552	1553	1554	Trawler	Blue Horizon	1600	8	43	North	PC	BM
3	2000	2001	2002	Tug	SEA FOX	2007	7	26	North	PC	BM
4	0733	0734	0735	Boat	TAN MOK	0742	9	23	South	PC	DE
4				Yacht	Her Toy	0742	9	23	South	PC	DE
4	0950	0951	0952	Tug	Royal Engineer	0959	9	32	North	C	DE
4	1037	1038	1039	Trawler	Olympia	1044	7	49	South	C	DE
4	1157	1158	1159	Trawler	Olympia	1204	7	27	North	C	DE
4	1244	1245	1246	Yacht	Coravell	1250	11	50	South	C	DE
4	1258	1259	1300	Yacht	MOONLIGHTER	1305	7	50+	North	C	DE
4	1342	1343	1344	Trawler	Remandy	1350	8	50+	North	C	BS
4	1358	1359	1400	Cat Sail	Folier A. Deux	1408	10	50+	South	C	BS
4				Motor Vessel	D. Name				North	C	BS
4	1519	1520	1521	Sail	Aphrodite	1527	8	47	North	C	BS
4	1949	1950	1951	Tug	Cause Creek	1957	8	50+	South	C	BS
5	0014	0015	0016	Tug	Island Trader	0022	8	6	South	C	BS

NORTH CAROLINA DEPARTMENT OF TRANSPORTATION

BRIDGE OVER Alligator River

RIVER AT Sandy Point

ROUTE US 64

REPORT OF DRAW OPENING FOR MONTH OF

September

2020

#2

DATE	TIME VESSEL SIGNALLED	TIME GATES CLOSED	DRAW FULLY OPEN	KIND OF VESSEL	NAME OR NUMBER OF VESSEL	TIME GATES ARE OPENED	DELAY DUE TO BRIDGE OPENING	NO. OF VEHICLES DELAYED	REMARKS	WEATHER WHEN BOAT WAS PASSING THROUGH	NAME OF OPERATOR
5	0542	0443	0454	Tug	Royal Engineer	0450	8	15	South	c	BS
5	0637	0634	0639	CAT Power	Elizabeth Marie	0644	7	33	South	clear	BM
5	0809	0806	0807	Trawler	Trawler	0812	7	50+	South	clear	BM
5	0850	0851	0852	Motor Vessel	My-Cy	0856	6	50+	North	clear	BM
5	0949	0950	0951	Trawler	Pos. Tive Vibration	0956	7	50+	South	clear	BM
5	1016	1017	1018	CAT Power	PAMA LYNN	1024	46	60+	South	clear	BM
5	1028	1029	1030	Trawler	BAYOU chene	1035	7	100+	South	clear	BM
5	1436	1437	1438	Tug	Island Express	1446	10	100+	North	clear	BLK
5	1546	1547	1548	Sail	Leeting Lene	1554	8	100+	North	p cloudy	BRK
5	1633	1634	1635	Sport Fish	Dirty Blade	1639	6	70+	South	p cloudy	BLK
6	0756	0757	0758	SAIL	Sajourner	0804	8	33	South	clear	BM
6	0958	0959	1000	Sport Fish	Uncle Bud	1005	7	50+	South	clear	BM
6	1040	1041	1042	Motor Vessel	Flying Monkey	1047	7	50+	North	clear	BM
6	1316	1317	1318	SAIL	EPHANY	1325	9	50+	South	clear	BM
6	-	-	-	Trawler	Crystal Blue	-	-	-	South	clear	BM
6	1505	1506	1507	Sport Fish	ATLASTE	1511	6	39	South	Clear	MM
6	1552	1553	1554	SAIL	Festio Lenti	1559	7	60+	South	Clear	MM
6	1725	1726	1727	SAIL	Gypsy Rose	1732	7	71+	North	Clear	MM
6	/	/	/	SAIL	Ny 8612	/	/	/	North	Clear	MM
6	1917	1918	1919	SAIL	Full Tilt Boogie	1924	7	39	South	PC	MM
6	2150	2151	2152	TUG	Royal Engineer	2159	9	28	North	PC	MM
7	0026	0027	0028	TUG	Island Express	0035	9	4	South	Clear	MM
7	1325	1326	1327	Tug	Island Express	1336	11	75+	North	clear	BS
7	/	/	/	Trawler	Millennium	/	/	/	North	clear	BS
7	1550	1551	1552	Motor CAT	Elizabeth Marie	1558	8	75+	North	PC	BS
7	1848	1849	1850	Sail	Adventure	1857	9	60+	North	PC	BS
8	0826	0827	0828	Work Boat	Musey <sup>River</sup>	0834	8	22	South	PC	DE
8	1000	1001	1002	Yacht	Wilco II	1009	9	43	South	PC	DE
8	1020	1021	1022	SAIL	Silver Girl	1027	7	26	South	PC	DE
8	1155	1156	1157	SAIL	Open Hands	1204	9	36	North	Cy	DE
8	1325	1326	1327	Yacht	Lady Duck	1333	8	40	North	Cy	DE

NORTH CAROLINA DEPARTMENT OF TRANSPORTATION

BRIDGE OVER Alligator River

RIVER AT Sandy Point

ROUTE US 64

REPORT OF DRAW OPENING FOR MONTH OF September

2020

#3

DATE	TIME VESSEL SIGNALLED	TIME GATES CLOSED	DRAW FULLY OPEN	KIND OF VESSEL	NAME OR NUMBER OF VESSEL	TIME GATES ARE OPENED	DELAY DUE TO BRIDGE OPENING	NO. OF VEHICLES DELAYED	REMARKS	WEATHER WHEN BOAT WAS PASSING THROUGH	NAME OF OPERATOR
8	1622	1623	1624	SAIL	RITA B	1629	7	39	North	Cloudy-Rain	MM
8				TRAWLER	Our Island				North	Cloudy-Rain	MM
8	1707	1708	1709	TRAWLER	Paradise	1713	6	11	South	Cloudy	MM
8	1723	1724	1725	CAT PANK	CETTA	1730	7	19	South	Cloudy	MM
9	0915	0916	0917	YACHT	Crumticle	0923	8	18	South	Cy	DE
9					the Flying Sport				South	Cy	DE
9	1123	1124	1125	YACHT	Murphy Law	1132	9	39	South	Cy R	DE
9	1140	1141	1142	SAIL	No Name	1147	7	26	North	Cy R	DE
9	1315	1316	1317	YACHT	Rivertonide	1323	8	30	North	Cy R	DE
9	1342	1343	1344	SAIL	Gigamesh	1348	6	39	South	Cy R	BM
9	1355	1356	1357	YACHT	Sanity	1402	7	42	South	Cy R	BM
9	1523	1524	1525	SAIL	LANTZ ALUT	1530	7	50+	South	Cy	BM
9	1537	1538	1539	SAIL	Orion	1545	8	50+	South	Cy	BM
9	-	-	-	SAIL	MAKU	-	-	-	North	Cy	BM
9	1900	1901	1902	Tug	Isl Explorer	1912	12	35	North	Cy	BM
10	0847	0848	0849	TRAWLER	Mr K's otus	0853	6	12	North	Cy	BLA
10	1028	1029	1030	Tug	Island Explorer	1035	7	35	South	Cy R	BLA
10	1207	1208	1209	SAIL	Petrus	1214	7	27	South	Cy R	BLA
10				TRAWLER	Blue Water Sea				South	Cloudy R	BLA
10	1228	1229	1230	SAIL	Blue Print	1236	8	16	South	Cy	BLA
10	2203	2204	2205	TUG	Royal Engineer	2215	12	10	South	PC	BLA
11	0429	0430	0431	SAIL	Barefoot Legacy	0436	7	34	South	Cy, F	BM
11	1017	1018	1019	YACHT	Seashore	1024	7	72	North	Cy	BM
11	1149	1150	1151	TRAWLER	Just For Me	1155	6	41	South	Cy	BM
11	1237	1238	1239	SAIL	HAPPY HEART	1244	7	37	South	PC	BM
11	1416	1417	1418	SAIL	Gigamesh	1422	6	32	North	PC	BLA
11	1452	1453	1454	TRAWLER	Boots Debut	1459	7	26	North	PC	BLA
11	1509	1510	1511	SAIL	biise de mer	1516	7	33	North	PC	BLA
11	1555	1556	1557	port fish	46	1602	7	31	South	PC	BLA
12	0825	0826	0827	TRAWLER	Day Dreams	0833	8	60+	South	Cy	DE
12	1035	1036	1037	TRAWLER	Two Seas	1048	7	100+	South	Cy	DE

NORTH CAROLINA DEPARTMENT OF TRANSPORTATION

BRIDGE OVER Alligator River

RIVER AT Sandy Point

ROUTE US 64

REPORT OF DRAW OPENING FOR MONTH OF Sept.

2020

Page #4

DATE	TIME VESSEL SIGNALLED	TIME GATES CLOSED	DRAW FULLY OPEN	KIND OF VESSEL	NAME OR NUMBER OF VESSEL	TIME GATES ARE OPENED	DELAY DUE TO BRIDGE OPENING	NO. OF VEHICLES DELAYED	REMARKS	WEATHER WHEN BOAT WAS PASSING THROUGH	NAME OF OPERATOR
12	1035	1031	1027	Trawler	OBITA	1048	7	100+	South	Cy	DE
12	1305	1306	1307	SAIL	Pyssis	1315	10	60+	South	PC	DE
12				Yacht					South	PC	DE
12	1345	1346	1347	Sport Fish	No Name Blue White	1452	7	75+	South	PC	BS
12	1532	1533	1534	Sport Fish	Constant Motor	1540	8	75+	South	PC	BS
12	1755	1756	1757	Tug	Island Express	1807	12	60+	North	PC	BS
13	0914	0915	0916	motor vessel	Flying Colors	0921	7	60+	South	Cy	BRR
13	1022	1023	1024	motor vessel	Flying Monkey	1029	7	60+	South	Cy	BRR
13	1039	1041	1041	SAIL	Ocean Whisper	1047	8	70+	South	Cy	BRR
13	1106	1107	1108	sport fish	Water Dog	1112	6	40+	South	PC	BRR
13	1122	1123	1124	trawler	Carolina Girl	1129	7	80+	South	PC	BRR
13				yacht	14 to smile				South	PC	BRR
13	1217	1218	1219	motor vessel	Bay Bah	1224	7	70+	South	PC	BRR
13	1232	1233	1234	sport fish	Two SUNS	1238	6	50+	North	PC	BRR
13	1525	1526	1527	Yacht	TURNEY	1532	7	36	North	Cloudy	UM
14	0821	0822	0823	SAIL	Terry Ann	0829	8	37	South	PC	BM
14	0909	0910	0911	CAT SAIL	PARALLAX	0916	7	50+	North	PC	BM
14	1058	1059	1100	SAIL	Evolution	1105	7	40+	North	PC	BM
14	1109	1110	1111	SAIL	Providence	1116	7	40+	South	PC	BM
14	1221	1222	1223	SAIL	Gentle Presence	1228	7	50+	South	PC	BM
14	1404	1405	1406	Sail	Kublakhaq	1414	10	34	South	PC	BS
14	1426	1427	1428	Trawler	Sage Return	1434	8	27	North	PC	BS
14	1809	1810	1811	motor vessel	Balance	1816	7	23	North	PC	BS
14	1911	1912	1913	Sport Fish	Mistaw II	1918	7	14	North	Cloudy	BS
14	2035	2036	2037	Tug	Tub Pots	2044	9	13	South	cloudy	BS
15	0819	0820	0821	motor vessel	Exclusive	0826	7	16	South	PC	BRR
15	1155	1156	1157	trawler	Oitil	1202	7	22	South	Cy	BRR
15	1338	1339	1340	YACHT	chapter TWO	1345	7	40+	South	PC	BM
15	1633	1634	1635	SAIL	Providence	1640	7	41	North	PC	BM
16	0924	0927	0928	Yacht	Enterprise	0934	8	19	South	PC	DE
16	1025	1026	1027	Trawler	River Girl	1036	11	27	South	PC	DE

910-343-3882

NORTH CAROLINA DEPARTMENT OF TRANSPORTATION

BRIDGE OVER Alligator River

RIVER AT Sandy Point

ROUTE US 64

REPORT OF DRAW OPENING FOR MONTH OF September

2020

#5

DATE	TIME VESSEL SIGNALLED	TIME GATES CLOSED	DRAW FULLY OPEN	KIND OF VESSEL	NAME OR NUMBER OF VESSEL	TIME GATES ARE OPENED	DELAY DUE TO BRIDGE OPENING	NO. OF VEHICLES DELAYED	REMARKS	WEATHER WHEN BOAT WAS PASSING THROUGH	NAME OF OPERATOR
16	1025	1026	1027	SAIL	Palm Palm	1036	11	27	South	PC	DE
16	1043	1044	1045	TRAWLER	Lady Jane II	1049	06	23	South	PC	DE
16	1247	1248	1249	Cat	Salty Paws	1257	10	36	South	PC	DE
16	/	/	/	SAIL	Promise kept	/	/	/	North	PC	DE
16	/	/	/	TRAWLER	Mulway Too	/	/	/	North	PC	DE
16	/	/	/	MOTOR VESSEL	Rupee Arrow	/	/	/	NORTH	PC	DE
16	1305	1306	1307	TRAWLER	Tiki Hut	1313	8	29	South	PC	DE
16	202	2013	2014	TUG	Island Express	2023	4	12	South	PC	MM
17	0722	0723	0724	motor vessel	Second Wind	0729	7	14	South	CY	BRR
17	0906	0907	0908	YACHT	Now or Never	0914	8	31	South	CY, R	BRR
17	0946	0947	0948	YACHT	Miss Christine	0953	7	19	South	CY, R	BRR
17	1255	1256	1257	TRAWLER	Watershed	1302	7	20	North	CY, R	BRR
17	2013	2014	2015	TUG	Goose Creek	2021	8	23	North	CY, F	BM
18	0845	0846	0847	YACHT	Double Eagle	0853	8	19	South	CY	BRR
18	1037	1038	1039	TRAWLER	Bulldog Sally	1044	7	32	South	PC	BRR
18	1047	1048	1049	motor vessel	Mari's	1054	2	31	South	CY	BRR
18	1115	1116	1117	TRAWLER	Serenidiply	1121	6	21	South	CY	BRR
18	1502	1503	1504	motor vessel	Little Nasty	1510	8	52	South	CY, LR	BS
18	/	/	/	YACHT	Dauntless	/	/	/	South	CY, LR	BS
19	0955	0956	0957	YACHT	Port-Folia	1002	7	50+	South	CY	BM
19	1157	1158	1159	Motor Vessel	Lying Eyes	1204	7	50+	South	CY	BM
22	1027	1028	1029	YACHT	Bothi	1034	7	21	South	clear	BRR
22	1122	1123	1124	YACHT	Weekend	1130	8	32	North	clear	BRR
22	/	/	/	motor vessel	Crissom Tide	/	/	/	North	clear	BRR
22	1212	1213	1214	TRAWLER	Lark	1218	6	13	South	clear	BRR
22	1231	1232	1233	SAIL	Loligo	1238	7	27	South	clear	BRR
22	1335	1336	1337	TRAWLER	Tortuga	1341	6	21	North	Clear	MM
22	1516	1517	1518	SAIL	Sally Day II	1524	8	17	North	Clear	MM
22	1532	1533	1534	Sportfish	Lynn Hare	1540	8	33	South	Clear	MM
22	/	/	/	Motor Vessel	Wine down	/	/	/	North	Clear	MM
23	0309	0310	0311	TUG	Island Express	0319	10	0	NORTH	Clear	MM

NORTH CAROLINA DEPARTMENT OF TRANSPORTATION

BRIDGE OVER Alligator River

RIVER AT Sandy Point

ROUTE US 64

REPORT OF DRAW OPENING FOR MONTH OF

September

2020

#6

DATE	TIME VESSEL SIGNALLED	TIME GATES CLOSED	DRAW FULLY OPEN	KIND OF VESSEL	NAME OR NUMBER OF VESSEL	TIME GATES ARE OPENED	DELAY DUE TO BRIDGE OPENING	NO. OF VEHICLES DELAYED	REMARKS	WEATHER WHEN BOAT WAS PASSING THROUGH	NAME OF OPERATOR
23	0800			Sail	Persuit	0808	8	17	South	CY	BRR
23	—	—	—	Sail	1 DAY	—	—	—	South	CY	BRR
23	0857	0858	0859	Tug	Island Explorer	0907	10	18	North	PC	BRR
23	0921	0922	0923	motor vessel	outback	0928	7	18	South	PC	BRR
23	1121	1122	1123	sport fish	Satisfaction	1128	7	30	North	PC	BRR
23	1133	1134	1135	sail cat	my obsession	1139	6	29	South	PC	BRR
23	1202	1203	1204	motor vessel	Divi-Divi	1209	7	22	South	PC	BRR
* 23	1319	1320	1321	power cat	Colette	1328	9	40	North	PC	BRR
23	1352	1353	1354	Trawler	TINA Marie	1359	7	37	North	PC	BM
23	—	—	—	Trawler	Free Spirit	—	—	—	North	PC	BM
23	1421	1422	1423	Motor Vessel	Three Sons	1428	7	41	North	PC	BM
23	1453	1454	1455	Sail	ERATO	1502	9	49	South	clear	BM
23	—	—	—	Trawler	SPANISH WELLS	—	—	—	North	clear	BM
23	1529	1530	1531	Yacht	DAUNTLESS	1536	7	40+	South	clear	BM
23	1554	1555	1556	Tug	Royal Engineer	1608	14	40+	North	clear	BM
23	—	—	—	Trawler	Div A	—	—	—	South	clear	BM
23	1649	1650	1651	Motor Vessel	HARMONY	1655	6	49	South	PC	BM
24	0639	0640	0641	Sail	Senara	0645	6	12	South	PC	BRR
24	0718	0719	0720	motor vessel	Spanish Princess	0725	7	14	South	PC	BRR
24	0853	0854	0855	motor vessel	Little Bit	0900	7	18	South	PC	BRR
24	0913	0914	0915	Tug	Island Explorer	0922	9	23	South	CY	BRR
24	1017	1018	1019	Trawler	Magic	1025	8	20	South	CY	BRR
* 24	1133	1134	1135	Yacht	LoCo	1143	10	25	North	CY	BRR
24	1225	1226	1227	motor vessel	wilco 4	1231	6	50+	North	CY	BRR
24	1237	1238	1239	Sail	Adventure	1243	6	17	North	CY	BRR
* 24	1311	1312	1313	Yacht	swiftwing	1321	10	44	North	CY	BRR
24	1410	1411	1412	Sail	Radiant Beam	1417	7	39	North	Cloudy	MM
24	1442	1443	1444	Sail	Sally Day II	1450	8	34	South	Cloudy	MM
24	—	—	—	Sail	Minster	—	—	—	South	Cloudy	MM
24	1555	1556	1557	Power Boat	Daddy	1601	6	39	South	Cloudy	MM
24	1824	1825	1826	Tug	Royal Engineer	1833	9	36	South	Cloudy	MM

\* for barrier gate stuck

NORTH CAROLINA DEPARTMENT OF TRANSPORTATION

BRIDGE OVER Alligator River

RIVER AT Sandy Point

ROUTE US 64

REPORT OF DRAW OPENING FOR MONTH OF

September

2020

#7

DATE	TIME VESSEL SIGNALLED	TIME GATES CLOSED	DRAW FULLY OPEN	KIND OF VESSEL	NAME OR NUMBER OF VESSEL	TIME GATES ARE OPENED	DELAY DUE TO BRIDGE OPENING	NO. OF VEHICLES DELAYED	REMARKS	WEATHER WHEN BOAT WAS PASSING THROUGH	NAME OF OPERATOR
24	/	/	/	Power Vessel	White <sup>NO NAME</sup>	/	/	/	South	Cloudy	MM
25	0656	0657	0656	Power Vessel	SEA ANNA	0703	7	26	South	cloudy	BM
25	0744	0745	0746	Power Boat	Kelz ESCAPE	0751	7	30+	South	cloudy	BM
25	0901	0902	0903	Spot Fish	Buccanear	0908	7	34	North	cloudy	BM
25	0935	0936	0937	SAIL	ANDALUSIAN	0942	7	43	South	cloudy	BM
25	1013	1014	1015	SAIL	Tumblewood	1021	8	50+	South	cloudy	BM
25	-	-	-	Power Vessel	AMERICAN GIRL	-	-	-	South	cloudy	BM
25	1133	1134	1135	YACHT	Glory	1140	7	50	South	cloudy	BM
25	1144	1145	1146	SAIL	MOON TAXI	1150	6	49	South	cloudy	BM
25	1447	1448	1449	Tour Boat	Eagle 1	1454	7	52	North	cloudy	BS
25	1544	1545	46	Trawler	Tuesday Child	1558	14	61	South	PC	BS
25	1544	1545	46	Yacht	Neckle Head	/	/	/	South	PC	BS
25	1544	1545	46	Yacht	Kalmitia	/	/	/	South	PC	BS
25	2309	2310	2311	Tug	Island Explorer	2319	10	14	North	PC	BS
26	0721	0722	0723	SAIL	Radiant Beam	0727	6	24	South	CY	BRR
26	0840	0841	0842	Yacht	Slow Motion	0847	7	50+	South	CY	BRR
26	0930	0931	0931	Yacht	Dolce	0938	8	50+	South	PC	BRR
26	0953	0954	0955	Yacht	Ellen Inbetween	1000	7	60+	South	PC	BRR
26	1037	1038	1039	Tug	Island Explorer	1045	8	100+	South	PC	BRR
26	1103	1104	1105	Yacht	wicked Cool	1110	7	70+	South	CY	BRR
26	1120	1121	1122	SAIL	Island Girl	1128	8	80+	South	PC	BRR
26	1144	1145	1146	SAIL	weatherly	1151	7	80+	South	PC	BRR
26	1255	1256	1257	SAIL	Hampshire Rose	1302	7	70+	South	CY	BRR
26	1345	1346	1347	Spot Fish	CHAOS	1351	6	71	North	Cloudy - Rain	MM
26	1434	1435	1436	TUG	Royal Engineer	1446	12	101+	North	Cloudy	MM
26	1500	1501	1502	Trawler	Just one look	1506	6	99+	North	Cloudy	MM
26	1545	1546	1547	SAIL	AMANDALANE	1552	7	49	South	PC	MM
26	1619	1620	1621	SAIL	INIZI	1627	8	81	South	PC	MM
26	1722	1723	1724	Spot Fish	Jolly Roger	1728	6	44	NORTH	PC	MM
27	0007	0008	0009	TUG	Island Explorer	0017	10	7	South	PC	MM
27	0100	0101	0102	SAIL	MORNING STAR	0108	8	2	South	PC	MM



NORTH CAROLINA DEPARTMENT OF TRANSPORTATION

BRIDGE OVER Alligator River

RIVER AT Sandy Point

ROUTE US 64

REPORT OF DRAW OPENING FOR MONTH OF September

2020

#8

DATE	TIME VESSEL SIGNALLED	TIME GATES CLOSED	DRAW FULLY OPEN	KIND OF VESSEL	NAME OR NUMBER OF VESSEL	TIME GATES ARE OPENED	DELAY DUE TO BRIDGE OPENING	NO. OF VEHICLES DELAYED	REMARKS	WEATHER WHEN BOAT WAS PASSING THROUGH	NAME OF OPERATOR
27	0915	0916	0917	Trawler	ANDREA IV	0923	8	60+	South	PC Fog	DE
27	0935	0936	0937	Yacht	Lady Lux	0942	7	60+	South	PC Fog	DE
27	1034	1035	1036	Yacht	Indless Sun	1043	8	80+	South	PC	DE
27	1125	1126	1127	Sail	Fifty Acres	1139	12	100+	South	PC	DE
27				Sail	Megawatt				South	PC	DE
27				Yacht	Zing ARA				South	PC	DE
27	1325	1326	1327	Sail	Blk Chyb	1333	8	60+	South	PC	DE
27	1342	1343	1344	cat sail	Breathe	1348	6	50+	South	CY	BRK
27	1447	1448	1449	cat sail	Poeraka	1454	7	60+	South	CY	BRK
27	1521			motor vessel	Lady Elizabeth	1529	8	70+	North	PC	BRK
27				sport fish	off the Hook				North	PC	BRK
27	1553	1554	1555	sport fish	ITS A BALL	1600	7	60+	North	PC	BRK
27				sport fish	MISS JANE				North	PC	BRK
27	1625	1626	1627	Trawler	Red Sail	1632	7	50+	South	PC	BRK
28	0747	0748	0749	CRAB BOAT	NO NAME	0752	7	23	North	PC F	DE
28				Trawler	Free Spirit				South	PC F	DE
28				Trawler	TINA MARIE				South	PC F	DE
28	0855	0856	0857	TRAWLER	SWIRLING	0902	7	19	South	PC F	DE
28	1045	1046	1047	Yacht	Tor Tougas	1057	12	100+	North	PC	DE
28				Tug	Island Express				North	PC	DE
28	1110	1111	1112	Yacht	Lady Rath	1118	8	43	South	PC	DE
28				Trawler	Spanish dish				South	PC	DE
28				CRAB BOAT	Day Time				South	PC	DE
28				Trawler	Next dance				South	PC	DE
28	1248	1249	1250	Yacht	Justice Look	1258	18	450	South	PC	DE
28	1317	1318	1319	Yacht	Sandy	1330	13	53	North	C	DE
29	0754	0755	0756	Yacht	Riviera	0801	7	19	South	CY	BRK
29	0819	0820	0821	sport fish	Real Deal	0826	7	18	South	CY	BRK
29	0955	0956	0957	Yacht	Shavi tot	1002	7	20	South	CY, R	BRK
29	1213	1214	1215	motor vessel	Maris	1220	7	21	North	CY	BRK
29	1318	1319	1320	Trawler	Riverdell	1325	7	30	North	CY	BRK

746 9152

NORTH CAROLINA DEPARTMENT OF TRANSPORTATION

BRIDGE OVER Alligator River

RIVER AT Sandy Point

ROUTE US 64

REPORT OF DRAW OPENING FOR MONTH OF September

2020

# 9

DATE	TIME VESSEL SIGNALLED	TIME GATES CLOSED	DRAW FULLY OPEN	KIND OF VESSEL	NAME OR NUMBER OF VESSEL	TIME GATES ARE OPENED	DELAY DUE TO BRIDGE OPENING	NO. OF VEHICLES DELAYED	REMARKS	WEATHER WHEN BOAT WAS PASSING THROUGH	NAME OF OPERATOR
29	1341	1342	1343	SAIL	ZAYA	1348	7	23	South	Cloudy	MM
29				TRAWLER	DERON				North	Cloudy	MM
29	1418	1419	1420	Yacht	Fanci Nanci	1424	6	15	South	Cloudy	MM
29	1606	1607	1608	CAT SAIL	Magi	1615	9	16	South	Cloudy	MM
30	0202	0203	0204	Tug	Royal Engineer	0210	8	0	South	Cloudy - Rain	MM
30	0825	0826	0827	Yacht	LILIANA	0832	8	26	South	PC	DE
30	0839	0840	0841	TRAWLER	White Whale	0846	7	21	South	PC	DE
30	0905	0906	0907	TRAWLER	NADIA	0913	8	13	South	PC	DE
30	0950	0951	0952	Yacht	Chip Adams	0959	9	32	South	C	DE
30				Yacht	WHAT NEXT				South	C	DE
30	1003	1004	1005	TRAWLER	HATHERAS NC	1012	9	16	South	C	DE
30				YACHT	Padaloz				South	C	DE
30	1114	1115	1116	TRAWLER	Zest Coast	1123	9	19	South	C	DE
30				TRAWLER	MOON LIGHT			19	South	C	DE
30	1151	1152	1153	YACHT	on the Brink	1159	8	21	South	C	DE
30	1220	1221	1222	Sport Fish	Bindie	1229	9	18	South	C	DE
30				Sport Fish	Chris Crap				South	C	DE
30	1331	1332	1333	Yacht	My Lady Smiles	1339	9	31	South	C	BS
30	1350	1359	1360	CAT	Double Trouble	1408	10	28	South	C	BS
30				Yacht	TIKE				South	C	BS
30	1420	1421	1422	Motor Vessel	Duo seigel	1427	7	26	South	C	BS
30	1451	1452	1453	Sail	WILLIAM WAY	1501	10	37	North	C	BS
30	1451	1452	1453	Motor	Compromise	1501			North	C	BS
30	1547	1548	1549	SAIL	Aulandac	1557	10	39	South	C	BS
30	1617	1618	1619	Yacht	Work Not	1626	9	32	South	C	BS
30				Yacht	Bravo				South	C	BS

Total of 275  
for Sept. 2020

NORTH CAROLINA DEPARTMENT OF TRANSPORTATION

BRIDGE OVER Alligator River

RIVER AT Sandy Point

ROUTE US 64

REPORT OF DRAW OPENING FOR MONTH OF October

2020

# 1

DATE	TIME VESSEL SIGNALLED	TIME GATES CLOSED	DRAW FULLY OPEN	KIND OF VESSEL	NAME OR NUMBER OF VESSEL	TIME GATES ARE OPENED	DELAY DUE TO BRIDGE OPENING	NO. OF VEHICLES DELAYED	REMARKS	WEATHER WHEN BOAT WAS PASSING THROUGH	NAME OF OPERATOR
1	0817	0818	1019	motor vessel	milky whey	0823	6	20	South	C	BRR
1	0946	0947	0948	trawler	Nightcap	0952	6	20	South	C	BRR
1	1001	1002	1003	trawler	Eight Bells	1008	7	17	South	C	BRR
1	1027	1028	1029	motor vessel	Let it Ride	1034	7	27	South	C	BRR
1	1052	1053	1054	yacht	Elleclare	1059	7	19	South	C	BRR
1	1113	1054	1055	motor vessel	Antares	1119	6	27	South	C	BRR
1	1124	1025	1026	trawler	Boomerang	1131	7	31	South	C	BRR
1	1143	1144	1145	sail	night wind	1150	7	19	North	C	BRR
1	1157	1158	1159	trawler	seeking solitude	1205	8	24	South	C	BRR
1	1650	1651	1652	Tug	Isl Explorer	1701	11	73	North	clear	BM
1	1820	1821	1822	Tug	Royal Engineer	1830	10	51	North	clear	BM
2	0627	0628	0629	trawler	Snow Goose	0634	7	17	South	CY	BRR
2	0705	0706	0707	trawler	September Song	0712	2	32	South	CY	BRR
2	0810	0811	0812	motor vessel	VT L	0817	7	20	South	CY	BRR
2	0832	0833	0834	motor vessel	Karty Party	0839	7	16	South	CY	BRR
2	0853	0854	0855	trawler	Janthima	0900	7	32	South	CY	BRR
2	0934	0935	0936	motor vessel	unaccountable	0940	6	33	South	CY	BRR
2	—	—	—	—	Oasis	—	—	—	South	CY	BRR
2	1019	1020	1021	trawler	Angelino	1026	7	22	South	C	BRR
2	1112	1113	1114	motor vessel	Nauty Dog	1118	6	50+	South	C	BRR
2	1122	1123	1124	motor vessel	Interp:Q	1129	7	29	North	PC	BRR
2	1317	1318	1319	sail	Imagine	1324	7	50+	South	CY	BRR
2	1506	1507	1508	motor vessel	Plain Up	1513	7	32	North	PCY	BS
2	—	—	—	trawler	Erin's Lodge	—	—	—	North	PCY	BS
2	1524	1525	1526	Sail	Sound Wave	1531	7	47	South	PC	BS
2	2304	2309	2308	Tug	Island Explorer	2413	7	8	South	R	BS
3	0432	0403	0434	Tug	William Barrett	0441	9	16	South	C	BS
3	0803	0804	0805	Sport Fish	Sham:W	0810	7	40+	South	PC	BS
3	0956	0957	0958	trawler	Zing ARA	1003	7	70+	South	PC	BM
3	—	—	—	Power Vessel	Cinderella	—	—	—	North	PC	BM
3	1020				Hilarium	1027	7	60+	South	PC	BM

NORTH CAROLINA DEPARTMENT OF TRANSPORTATION

BRIDGE OVER Alligator River

RIVER AT Sandy Point

ROUTE US 64

REPORT OF DRAW OPENING FOR MONTH OF October

2020

#2

DATE	TIME VESSEL SIGNALLED	TIME GATES CLOSED	DRAW FULLY OPEN	KIND OF VESSEL	NAME OR NUMBER OF VESSEL	TIME GATES ARE OPENED	DELAY DUE TO BRIDGE OPENING	NO. OF VEHICLES DELAYED	REMARKS	WEATHER WHEN BOAT WAS PASSING THROUGH	NAME OF OPERATOR
3	1115	1116	1117	PowerCAT	New Hope	1122	7	70+	South	clear	BM
3	-	-	-	PowerCAT	Twin Sister	-	-	-	South	clear	BM
3	1214	1215	1216	Trawler	Tortuga	1221	7	60+	South	clear	BM
3	-	-	-	Sail	K'Ari	-	-	-	South	clear	BM
3	-	-	-	Sail	Axvresky	-	-	-	South	clear	BM
3	-	-	-	Motor Vessel	Blue-White	-	-	-	South	clear	BM
3	1242	1243	1244	Sport Fish	Fire Fly	1249	7	50+	South	clear	BM
3	1329	1330	1331	Motor Vessel	CATALYST	1336	7	70+	South	clear	BM
3	1445	1449	151450	Motor Vessel	Bayou Teche	1455	6	70+	North	PC	BM
3	1510	1511	1512	Motor Vessel	Out Numbered	1517	7	100+	North	PC	BM
3	1545	1546	1547	Motor Vessel	MAKIN IT HAPPEN	1552	7	100+	South	PC	BM
3	2234	2235	2236	Tug	Royal Engineer	2243	9	4	South	PC	BR
4	0852	0853	0854	Motor Vessel	SEA VINE	0900	4	50+	South	CY, R	BM
4	-	-	-	Motor Vessel	Ocean Emotion	-	-	-	South	CY, R	BM
4	0906	0907	0908	Sport Fish	Wingman	0914	4	50+	South	CY, R	BM
4	-	-	-	Yacht	Rhythm	-	-	-	South	CY, R	BM
4	1024	1025	1026	Yacht	North Star	1032	4	75+	South	CY	BM
4	1041	1042	1043	PowerCAT	Endeavor	1048	7	100+	South	CY	BM
4	-	-	-	Trawler	Head Quarter	-	-	-	South	CY	BM
4	1104	1109	1110	Motor Vessel	STAGE 2	1115	7	100+	South	CY	BM
4	-	-	-	Motor Vessel	BACK FIN	-	-	-	South	CY	BM
4	1148	1149	1150	Yacht	VLO Princess	1155	7	75+	South	CY	BM
4	1207	1308	1309	Sail	Sound Fury	1214	7	50+	South	CY	BM
4	1237	1238	1239	Motor Vessel	BATTLE	1244	7	60+	South	CY, R	BM
4	1257	1258	1259	Trawler	Rhapsody	1304	7	60+	South	CY, R	BM
4	1309	1310	1311	Motor Vessel	CAKE WALK	1316	7	50+	North	CY, R	BM
4	1532	1533	1534	Sail	Briny Bug	1539	7	59	South	Cloudy-Rain	NH
4	1700	1701	1702	Sail	Spicey	1707	7	39	South	Cloudy	NH
5	0731	0732	0733	Motor Vessel	STEADFAST	0738	7	29	South	PC	BR
5	0740	0749	0750	Motor Vessel	ERRANTE	0757	27	9	South	PC	BR
5	-	-	-	Sport Fish	Jo-Li	-	-	-	South	PC	BR

NORTH CAROLINA DEPARTMENT OF TRANSPORTATION

BRIDGE OVER Alligator River

RIVER AT Sandy Point

ROUTE US 64

REPORT OF DRAW OPENING FOR MONTH OF

October

2020

#3

DATE	TIME VESSEL SIGNALLED	TIME GATES CLOSED	DRAW FULLY OPEN	KIND OF VESSEL	NAME OR NUMBER OF VESSEL	TIME GATES ARE OPENED	DELAY DUE TO BRIDGE OPENING	NO. OF VEHICLES DELAYED	REMARKS	WEATHER WHEN BOAT WAS PASSING THROUGH	NAME OF OPERATOR
5	0828	0829	0830	motor vessel	she's hooked	0834	6	17	South	C	BLK
5	0847	0848	0849	motor vessel	osprey	0853	6	21	South	C	BLK
5	0859	0900	0901	trawler	Chalet	0906	7	14	South	C	BLK
5	0926	0927	0928	yacht	Chia Ching	0933	7	22	South	C	BLK
5	1004	1005	1006	yacht	seal mate's	1011	7	20	South	C	BLK
5	1028	1029	1030	trawler	Andrea Renee	1035	7	24	South	C	BLK
5	1039	1040	1041	trawler	Jenna Lane	1046	7	25	South	C	BLK
5	1052	1053	1054	cat sail	Perserverance	1101	9	27	South	C	BLK
5	—	—	—	trawler	SKooch	—	—	—	South	C	BLK
5	1120	1121	1122	trawler	Look out	1128	8	34	South	C	BLK
5	—	—	—	sail	SKimmer	—	—	—	South	C	BLK
5	—	—	—	sail	Grand Eagle	—	—	—	South	C	BLK
5	1142	1143	1144	trawler	INquest	1150	8	40	South	C	BLK
5	—	—	—	sail	Harmoy	—	—	—	South	C	BLK
5	—	—	—	sail	Northstar	—	—	—	South	C	BLK
5	—	—	—	sport fish	striker	—	—	—	South	C	BLK
5	1155	1156	1157	sail	sea witch	1202	7	28	South	C	BLK
5	—	—	—	sail	Virginia	—	—	—	North	C	BLK
5	1224	1225	1226	trawler	False cove	1231	7	23	South	C	BLK
5	1239	1240	1241	cat sail	Beach Scope	1246	7	25	South	C	BLK
5	—	—	—	motor vessel	Prime Interest	—	—	—	South	C	BLK
5	1307	1308	1309	yacht	Christine Marie	1314	7	18	South	C	BLK
5	1400	1401	1402	yacht	Great Escape	1408	8	34	South	C	BS
5	—	—	—	yacht	Wabona	—	—	—	—	C	BS
5	1434	1435	1436	motor vessel	Star Gazer	1442	8	42	South	C	BS
5	1451	1452	1453	yacht	Compass Rose	1458	7	36	South	C	BS
5	1541	1542	1543	sail	Last Resort	1547	6	39	North	C	BS
5	1613	1614	1615	yacht	Plaintiff Sea	1621	8	46	South	C	BS
5	1752	1753	1754	Tug	Island Explorer	1802	10	35	North	C	BS
5	—	—	—	motor yacht	Pacific	—	—	—	South	C	BS
5	1814	1815	1816	Tug	Royal Engineer	1824	10	15	South	C	BS

Access

NORTH CAROLINA DEPARTMENT OF TRANSPORTATION

BRIDGE OVER Alligator River

RIVER AT Sandy Point

ROUTE US 64

REPORT OF DRAW OPENING FOR MONTH OF October

2020

H4

DATE	TIME VESSEL SIGNALLED	TIME GATES CLOSED	DRAW FULLY OPEN	KIND OF VESSEL	NAME OR NUMBER OF VESSEL	TIME GATES ARE OPENED	DELAY DUE TO BRIDGE OPENING	NO. OF VEHICLES DELAYED	REMARKS	WEATHER WHEN BOAT WAS PASSING THROUGH	NAME OF OPERATOR
5	1858	1859	1800	Sail	Corn J	1906	08	15	South	C	RS
6	0829	0830	0831	power cat	My IA Life	0835	6	14	South	C	BRK
6	0839	0840	0841	sail	Caper	0846	7	24	South	C	BRK
6	0849	0850	0851	sail	seaguel to	0855	6	20	South	C	BRK
6	0903	0904	0905	sport fish	NO NAME	0910	7	17	South	C	BRK
6	0942	0943	0944	Trawler	Exa papa	0949	7	15	South	C	BRK
6	0958	0959	1000	sail	33	1005	7	25	South	C	BRK
6	1022	1023	1024	Trawler	Sunower	1028	6	25	South	C	BRK
6	—	—	—	cat sail	Respite	—	—	25	South	C	BRK
6	1036	1037	1038	Trawler	Fog Dog	1042	6	16	South	C	BRK
6	1057	1058	1059	Trawler	VIATOR	1104	7	24	South	C	BRK
6	1107	1108	1109	Trawler	Maurdau	1115	8	35	South	C	BRK
6	—	—	—	work boat	Calcasieu River	—	—	—	South	C	BRK
6	—	—	—	motor vessel	cat fish	—	—	—	South	C	BRK
6	1121	1122	1123	cat sail	Dreamcatcher	1129	8	33	South	C	BRK
6	—	—	—	sail	Redemption	—	—	—	South	C	BRK
6	—	—	—	cat sail	Catfish II	—	—	—	South	C	BRK
6	—	—	—	motor vessel	Milky Way	—	—	—	North	C	BRK
6	1133	1134	1135	sail	Flourace Clara	1139	6	20	South	C	BRK
6	1202	1203	1204	sail	Reboot	1210	8	19	North	C	BRK
6	1232	1233	1234	sail	Katahdin	1238	6	16	South	C	BRK
6	1300	1301	1302	cat sail	Dreamers	1306	6	19	South	C	BRK
6	1313	1314	1315	sail	Fanwiete	1320	7	26	South	C	BRK
6	—	—	—	motor vessel	Five o'clock somewhere	—	—	—	South	C	BRK
6	1439	1440	1441	Trawler	TUSCAN SUN	1447	8	32	South	Clear	MM
6	—	—	—	Trawler	Romance Woman	—	—	—	South	Clear	MM
6	1451	1452	1453	CATSail	Enter Prize	1458	7	17	South	Clear	MM
6	1616	1617	1618	cat sail	Serenity	1622	6	14	South	Clear	MM
6	1657	1658	1659	power boat	Next Chapter	1703	6	12	South	Clear	MM
6	1846	1847	1848	TUG	Island Trader	1854	8	11	North	Clear	MM
6	2316	2317	2318	TUG	Island Explorer	2125	9	2	South	Clear	MM

NORTH CAROLINA DEPARTMENT OF TRANSPORTATION

BRIDGE OVER Alligator River

RIVER AT Sandy Point

ROUTE US 64

REPORT OF DRAW OPENING FOR MONTH OF October

2020

#S

DATE	TIME VESSEL SIGNALLED	TIME GATES CLOSED	DRAW FULLY OPEN	KIND OF VESSEL	NAME OR NUMBER OF VESSEL	TIME GATES ARE OPENED	DELAY DUE TO BRIDGE OPENING	NO. OF VEHICLES DELAYED	REMARKS	WEATHER WHEN BOAT WAS PASSING THROUGH	NAME OF OPERATOR
7	0758	0759	0800	motor vessel	Sea fever	0805	7	19	South	C	BLK
7	0834	0835	0836	Sail	Kai mama	0842	8	23	South	C	BLK
7	0848	0849	0850	Trawler	Karma	0854	6	20	North	C	BRL
7	0911	0912	0913	Yacht	Pilot	0921	10	40+	South	C	BRL
7	—	—	—	Trawler	Rip snorter	—	—	—	South	C	BRL
7	—	—	—	Yacht	De zed	—	—	—	South	C	BRL
7	0948	0949	0950	Sail	Laingo	0955	7	40+	North	C	BRL
7	1003	1004	1005	Yacht	SUNNY H #	1010	7	40+	South	C	BLK
7	—	—	—	Trawler	The Bear	—	—	—	South	C	BRL
7	1015	1016	1017	Sail	Shooting Star	1022	7	20	South	C	BRL
7	1025	1026	1027	Sail	C/N Mates	1032	7	34	South	C	BRL
7	1034	1035	1036	Sail	E Scallider	1041	7	26	South	C	BRL
7	1048	1049	1050	Sail	Sea hawk	1104	16	50+	South	C	BLK
7	—	—	—	Sail	Karisma	—	—	—	South	C	BLK
7	—	—	—	Trawler	Heaven's Gift	—	—	—	South	C	BRL
7	—	—	—	Trawler	Old Bear	—	—	—	South	C	BRL
7	—	—	—	Trawler	Five Star	—	—	—	South	C	BRL
7	—	—	—	Trawler	Transfer	—	—	—	South	C	BRL
7	1127	1128	1129	Sail	Nugget	1134	7	32	South	C	BRL
7	1251	1252	1253	Trawler	Mari Mi	1259	8	21	South	C	BRL
7	1343	1344	1345	Trawler	Sin Fully Yours 1350	—	7	38	South	C	BRL
7	1423	1424	1425	Sail	SEA GLASS	1430	7	41	South	C	BRL
7	1602	1603	1604	Motor Vessel	Verada	1609	7	44	South	C	BRL
8	0706	0707	0708	Trawler	sea trip II	0713	7	21	South	C	BRL
8	0809	0810	0811	Sail	Setah	0816	7	20	South	C	BRL
8	1005	1006	1007	Sail	Ephiphany	1011	6	40	South	C	BRL
8	1039	1040	1041	Sail	Norahy Lynn	1048	9	45	South	C	BRL
8	—	—	—	Sail	Antlers	—	—	—	South	C	BRL
8	—	—	—	Trawler	Christine	—	—	—	South	C	BRL
8	—	—	—	motor vessel	Cumline	—	—	—	South	C	BRL
8	1059	1100	1101	Trawler	Dance Barefoot 1107	—	8	47	South	C	BLK



NORTH CAROLINA DEPARTMENT OF TRANSPORTATION

BRIDGE OVER Alligator River

RIVER AT Sandy Point

ROUTE US 64

REPORT OF DRAW OPENING FOR MONTH OF October

2020

DATE	TIME VESSEL SIGNALLED	TIME GATES CLOSED	DRAW FULLY OPEN	KIND OF VESSEL	NAME OR NUMBER OF VESSEL	TIME GATES ARE OPENED	DELAY DUE TO BRIDGE OPENING	NO. OF VEHICLES DELAYED	REMARKS	WEATHER WHEN BOAT WAS PASSING THROUGH	NAME OF OPERATOR
8	—	—	—	Sail	stefast	—	—	—	South	C	BRK
8	1122	1123	1124	motor vessel	navicula	1129	7	24	South	C	BRK
8	—	—	—	Sail	Prism	—	—	—	South	C	BRK
8	1157	1158	1159	SAIL	Abner E	1208	11	37	South	C	BRK
8	—	—	—	Yacht	Nauti Lottie	—	—	—	South	C	BRK
8	—	—	—	motor vessel	Good Grief	—	—	—	South	C	BRK
8	1334	1335	1336	Sail	ZEN	1340	6	14	South	C	BRK
8	1458	1459	1500	Sail	Quick Silver	1505	7	27	South	Clear	MM
8	—	—	—	Trawler	Salty D	—	—	—	South	Clear	MM
8	1614	1615	1616	SAIL	Cardi SEA	1620	6	19	South	Clear	MM
8	1839	1840	1841	TUG	Ed Adams	1850	11	38	South	Clear	MM
8	2031	2032	2033	TUG	Island Explorer	2041	10	14	North	Clear	MM
9	0719	0720	0721	Sail	VNA ROSSA	0727	8	45	South	clear	BM
9	—	—	—	Sail	Fleetwing	—	—	—	South	clear	BM
9	0401	0402	0403	YACHT	FLUATING INTEREST	0408	7	28	South	clear	BM
9	0419	0420	0421	Trawler	Jeremia	0427	8	35	South	clear	BM
9	—	—	—	Motor Vessel	LIANN	—	—	—	South	clear	BM
9	0430	0431	0432	SAIL	Leonitta	0437	7	47	South	clear	BM
9	0909	0910	0911	Sail	CHANCAUX	0916	7	38	North	clear	BM
9	1016	1017	1018	Trawler	OASIS	1023	7	50+	South	clear	BM
9	1026	1027	1028	YACHT	STEADFAST	1034	8	50+	North	clear	BM
9	1044	1045	1046	SAIL	New Rule	1050	6	48	South	clear	BM
9	1133	1134	1135	Motor Vessel	Were getting Now	1141	8	50+	South	clear	BM
9	—	—	—	YACHT	Strategic Dream	—	—	—	South	clear	BM
9	1145	1146	1147	CATSAIL	V Twin	1152	7	40+	South	clear	BM
9	1231	1232	1233	Motor Vessel	WANDA R	1239	8	50+	South	clear	BM
9	—	—	—	Trawler	WAY TO GO	—	—	—	South	clear	BM
9	1249	1250	1251	Trawler	Bench Warner	1255	6	40+	South	clear	BM
9	1258	1259	1300	SAIL	CALYPSO	1306	8	50+	South	clear	BM
9	1344	1345	1346	Trawler	Bench Warner	1352	8	50+	North	PC	BM
9	—	—	—	motor vessel	MISSY	—	—	—	South	PC	BM

#6

NORTH CAROLINA DEPARTMENT OF TRANSPORTATION

BRIDGE OVER Alligator River

RIVER AT Sandy Point

ROUTE US 64

REPORT OF DRAW OPENING FOR MONTH OF October

2020

#7

DATE	TIME VESSEL SIGNALLED	TIME GATES CLOSED	DRAW FULLY OPEN	KIND OF VESSEL	NAME OR NUMBER OF VESSEL	TIME GATES ARE OPENED	DELAY DUE TO BRIDGE OPENING	NO. OF VEHICLES DELAYED	REMARKS	WEATHER WHEN BOAT WAS PASSING THROUGH	NAME OF OPERATOR
9	-	-	-	SAIL	Corsair	-	-	-	South	Pc	Bm
9	1409	1410	1411	SAIL	Apple Wine	1414	9	60+	South	Pc	Bm
9	-	-	-	CAT Power	PePromena	-	-	-	South	Pc	Bm
9	-	-	-	Yacht	OBLIVIOUS	-	-	-	South	Pc	Bm
9	-	-	-	Trawler	Calypso	-	-	-	North	Pc	Bm
9	1430	1431	1432	Yacht	Jack Daniels	1437	7	39	North	Pc	Bm
9	1632	1633	1634	Tug	Tug Boat U.S.	1638	6	45	North	Pc	Bm
9	1809	1810	1811	Tug	Island Explorer	1818	9	22	South	Pc	Bm
10	0803	0804	0805	Tug	Nicky Joe C	0801	8	42	South	Cy	DE
10	0750	1051	0752	Sportfisher	New Boat	0858	8	60+	South	Cy	DE
10	/	/	/	SAIL	Lucy	/	/	/	South	Cy	DE
10	/	/	/	Tug	Philip Gray	/	/	/	South	Cy	DE
10	0922	0923	0924	Yacht	Bay Liner	0930	8	100+	South	Cy	DE
10	/	/	/	Yacht	Beverly Wynn	/	/	/	South	Cy	DE
10	1000	1001	1002	TRAWLER	ARLON	1008	8	100+	South	Cy	DE
10	1020	1021	1022	Trawler	UNDMAS	1028	8	80+	South	Cy	DE
10	1045	1046	1047	Trawler	TILL	1053	8	80+	South	Cy	DE
10	1058	1059	1100	Trawler	ANCOR DOWN	1110	12	100+	South	Cy	DE
10	/	/	/	Tug	William Perkins	/	/	/	North	Cy	DE
10	/	/	/	Tug	Randy	/	/	/	North	Cy	DE
10	1120	1121	1122	SAIL	STEELFAST	1132	12	100+	South	Cy	DE
10	/	/	/	SAIL	Windora	/	/	/	South	Cy	DE
10	/	/	/	Yacht	Signature	/	/	/	South	Cy	DE
10	/	/	/	Yacht	Sumat	/	/	/	South	Cy	DE
10	1145	1146	1147	SAIL	Wind Dancer	1152	7	100+	South	Cy	DE
10	/	/	/	SAIL	Papaya	/	/	/	South	Cy	DE
10	1209	1210	1211	Sportfisher	Panty at Five	1217	8	60+	South	Cy	DE
10	1251	1252	1253	TRAWLER	My Way Too	1259	8	60+	South	Cy	DE
10	/	/	/	TRAWLER	Winter	/	/	/	South	Cy	DE
10	/	/	/	SAIL	Walter	/	/	/	South	Cy	DE
10	1322	1323	1324	Yacht	Penny Bay	1330	8	60+	South	Cy	DE

15

NORTH CAROLINA DEPARTMENT OF TRANSPORTATION

BRIDGE OVER Alligator River

RIVER AT Sandy Point

ROUTE US 64

REPORT OF DRAW OPENING FOR MONTH OF October

2020

#8

DATE	TIME VESSEL SIGNALLED	TIME GATES CLOSED	DRAW FULLY OPEN	KIND OF VESSEL	NAME OR NUMBER OF VESSEL	TIME GATES ARE OPENED	DELAY DUE TO BRIDGE OPENING	NO. OF VEHICLES DELAYED	REMARKS	WEATHER WHEN BOAT WAS PASSING THROUGH	NAME OF OPERATOR
10	1350	1351	1352	motor vessel	ORinda	1359	9	54	South	PC	BS
10	1458	1456	1457	motor vessel	' Spirit	1504	7	40+	North	PC	PS
10	—	—	—	motor vessel	Island Moon	—	—	—	South	PC	RS
10	1641	1642	1643	Sail	Free Spirit	1648	7	38	South	PC	ES
10	1701	1702	1703	Trawler	Its about Time	1709	8	62	North	PC	BS
10	2111	2112	2113	Yacht	White Hurricane	2119	8	9	North	PC	BJ
11	0714	0715	0716	sport fish	Regina Release	0720	6	19	South	PC	BAA
11	0737	0738	0739	Trawler	Last Mistake	0746	9	18	South	cy	BAA
11	—	—	—	Trawler	The Good Life	—	—	—	South	cy	BAA
11	0811	0812	0813	Sail	Sunburst	0819	8	30	South	cy	13AA
11	—	—	—	Sail	White boat	—	—	—	South	cy	13AA
11	0836	0837	0838	sport fish	We Got our #	0843	7	25	South	cy	13AA
11	0854	0855	0856	Sail	High Hopes	0903	9	50+	South	cy	13AA
11	—	—	—	motor vessel	second Summer	—	—	—	South	cy	BAA
11	—	—	—	Sail	Coda	—	—	—	South	cy	BAA
11	—	—	—	Trawler	Its about Time	—	—	—	South	cy, rain	BAA
11	0911	0912	0913	Trawler	Sally Dog	0918	7	50+	North	cy, rain	BAA
11	0939	0940	0941	Sail	hard hammer	0949	8	70+	South	cy, rain	13AA
11	—	—	—	Yacht	Carrie Ann	—	—	70+	South	cy, rain	BAA
11	0959	1000	1001	Yacht	Divergent	1007	8	100+	South	cy, rain	BAA
11	—	—	—	Trawler	Mrs. Lane	—	—	—	South	cy, rain	BAA
11	1016	1017	1018	Trawler	ORZA	1022	6	100+	South	cy, rain	BAA
11	1033	1034	1035	Trawler	Not ur Problem	1041	8	100+	South	cy	BAA
11	—	—	—	Trawler	Merlion	—	—	—	South	cy	BAA
11	1112	1113	1114	Sail	Rag Doll	1120	8	80+	South	cy	BAA
11	—	—	—	Trawler	Tuto bene	—	—	—	South	cy	BAA
11	—	—	—	Trawler	Sest Co Vi	—	—	—	South	cy	BAA
11	1136	1137	1138	Sail	ORION	1143	7	100+	South	cy	BAA
11	1153	1154	1155	motor vessel	Tradition	1159	6	100+	North	cy	BAA
11	1207	1208	1209	Sail	Holiday	1214	7	50+	South	cy	13AA
11	1249	1250	1251	Trawler	Selah	1255	6	50+	South	cy	BAA

NORTH CAROLINA DEPARTMENT OF TRANSPORTATION

BRIDGE OVER Alligator River

RIVER AT Sandy Point

ROUTE US 64

REPORT OF DRAW OPENING FOR MONTH OF

October

2020

# 9

DATE	TIME VESSEL SIGNALLED	TIME GATES CLOSED	DRAW FULLY OPEN	KIND OF VESSEL	NAME OR NUMBER OF VESSEL	TIME GATES ARE OPENED	DELAY DUE TO BRIDGE OPENING	NO. OF VEHICLES DELAYED	REMARKS	WEATHER WHEN BOAT WAS PASSING THROUGH	NAME OF OPERATOR
11	1307	1308	1309	NAVY Dive	Dive one	1314	7	70+	North	cy	BRA
11	—	—	—	motor vessel	Perfect timing	—	—	—	South	cy	BRA
11	1354	1355	1356	Sportfish	TAZ	1400	6	51	South	Cloudy - Rain	MM
11	1423	1424	1425	Tug	Niki Jo.C	1431	8	49+	North	Cloudy	MM
11	1616	1617	1618	Tug	Island Fox	1624	8	61	North	Cloudy - Rain	MM
11	1731	1732	1733	Yacht	Cranus	1737	6	29	South	Cloudy	MM
11	1820	1821	1822	Tug	Island FOX	1830	10	39	South	Cloudy	MM
12	0812	0813	0814	Sport fish	Water dog	0819	7	22	South	cy, fog	BLL
12	0828	0829	0830	yacht	Life is good today	0834	6	11	South	cy, fog	BLL
12	0848	0849	0850	Tug	Island Explorer	0856	8	25	North	cy, fog	BRA
12	0930	0931	0932	yacht	Miss Quiva	0937	7	25	South	PC	BRA
12	0939	0940	0941	motor vessel	not at work	0945	6	27	South	C	BRA
12	0955	0956	0957	yacht	Marglou	1001	6	36	South	C	BRA
12	1045	1046	1047	Trawler	Follow Me	1052	7	49	South	C	BRA
12	1112	1113	1114	motor vessel	Cochise	1119	7	26	North	PC	BRA
12	1233	1234	1235	Trawler	Beach Quest	1241	8	31	South	PC	BRA
12	1432	1433	1434	motor vessel	Sea Racer	1440	8	32	North	PC	BS
12	1529	1530	1531	motor vessel	Eveline	1536	7	47	South	PC	BS
12	1634	1635	1636	Sail	Sea of love	1644	10	33	North	PC	BS
12	1702	1703	1704	Sail	Carolina Girl	1710	8	37	South	PC	BS
13	0721	0722	0723	Sail	Jeroboam	0728	7	18	South	cy	BRA
13	0740	0741	0742	Sail	Persephone	0747	7	19	South	cy	BRA
13	0827	0828	0829	yacht	INGEBORG	0834	7	16	South	cy	BRA
13	0838	0839	0840	yacht	Sea bound	0844	6	17	South	cy	BRA
13	0908	0909	0910	yacht	Phoenix	0916	8	26	South	cy	BLL
13	0941	0942	0943	motor vessel	Happenstance	0948	8	24	North	cy	BLL
13	—	—	—	Trawler	My time too	—	—	—	South	cy	BLL
13	0955	0956	0957	cat sail	Improbability	1003	8	40+	South	cy	BLL
13	—	—	—	Sail	serene	—	—	—	South	cy	BLL
13	1022	1023	1024	Trawler	Imagine	1029	7	19	South	cy	BLL
13	1053	1054	1055	Trawler	Rachel	1059	6	21	South	cy	BRA

NORTH CAROLINA DEPARTMENT OF TRANSPORTATION

BRIDGE OVER Alligator River

RIVER AT Sandy Point

ROUTE US 64

REPORT OF DRAW OPENING FOR MONTH OF October

2020

#10

DATE	TIME VESSEL SIGNALLED	TIME GATES CLOSED	DRAW FULLY OPEN	KIND OF VESSEL	NAME OR NUMBER OF VESSEL	TIME GATES ARE OPENED	DELAY DUE TO BRIDGE OPENING	NO. OF VEHICLES DELAYED	REMARKS	WEATHER WHEN BOAT WAS PASSING THROUGH	NAME OF OPERATOR
13	1112	1113	1114	sail	Peaceful warrior	1121	9	50+	South	PC	BLL
13	—	—	—	sail	Pretty Lady II	—	—	—	South	PC	BLL
13	—	—	—	trawler	Quet	—	—	—	South	PC	BLL
13	1158	1159	1200	cat sail	True Colors	1207	9	40+	South	PC	BLL
13	—	—	—	sail	Pulcinea	—	—	—	South	PC	BLL
13	—	—	—	Trawler	Imagine	—	—	—	South	PC	BLL
13	—	—	—	motor vessel	Back In	—	—	—	North	PC	BLL
13	—	—	—	motor vessel	Recco	—	—	—	North	PC	BLL
13	1228	1229	1230	sail	Wind Catcher	1235	7	14	South	PC	BLL
13	—	—	—	motor vessel	Rum Line	—	—	—	North	PC	BLL
13	1242	1243	1244	Sail	Cory Dawn	1253	11	30	South	PC	BLL
13	—	—	—	sail	Kismet	—	—	—	South	PC	BLL
13	—	—	—	Trawler	Kemo Sabi	—	—	—	South	PC	BLL
13	1258	1259	1300	Trawler	Tori	1306	8	23	South	PC	BLL
13	1313	1314	1315	Tug	Island trader	1321	8	25	South	PC	BLL
13	1337	1338	1339	PowerCat	Collette	1345	8	31	South	PC	MM
13	—	—	—	Sail	Scout	—	—	—	South	P.C.	MM
13	1349	1350	1351	Sail	Breathless	1355	6	19	South	Clear	MM
13	—	—	—	Trawler	ZERO	—	—	—	North	Clear	MM
13	1500	1501	1502	SAIL	TRANST	1507	7	33	North	Clear	MM
13	—	—	—	Sail	Wind Dancer	—	—	—	North	Clear	MM
13	1517	1518	1519	SAIL	Mischief	1524	7	18	North	Clear	MM
13	1544	1545	1546	Sail	Bella Blanco	1551	7	27	South	Clear	MM
13	1559	1600	1601	Trawler	Inshallah	1605	6	17	South	Clear	MM
13	1656	1657	1658	PowerCat	Mary Pride	1702	6	12	South	PC	MM
14	0422	0423	0424	Sail	Noel	0429	7	1	South	Clear	MM
14	0708	0709	0710	cat sail	Charita	0715	7	16	South	Clear	DE
14	0825	0826	0827	Yacht	King George	0832	7	21	South	Clear	DE
14	0853	0854	0855	Sail	Masp LLC	0901	8	17	North	Clear	DE
14	—	—	—	Yacht	God speed	—	—	—	South	Clear	DE
14	1045	1046	1047	Trawler	Rob's R. Johnson	1054	9	27	South	Clear	DE

NORTH CAROLINA DEPARTMENT OF TRANSPORTATION

BRIDGE OVER Alligator River

RIVER AT Sandy Point

ROUTE US 64

REPORT OF DRAW OPENING FOR MONTH OF

October

2020

#11

DATE	TIME VESSEL SIGNALLED	TIME GATES CLOSED	DRAW FULLY OPEN	KIND OF VESSEL	NAME OR NUMBER OF VESSEL	TIME GATES ARE OPENED	DELAY DUE TO BRIDGE OPENING	NO. OF VEHICLES DELAYED	REMARKS	WEATHER WHEN BOAT WAS PASSING THROUGH	NAME OF OPERATOR
14	1045	1046	1047	Sail	Blue Bird	1054	7	27	North	Clear	DE
14	1130	1131	1132	SAIL	Planet Waves	1138	8	41	South	Clear	DE
14	1344	1345	1346	Sail	<sup>Joanna</sup> White	1351	7	29	South	clear	BS
14	1418	1419	1420	Sail	Green Pappou2	1426	8	26	South	clear	BS
14	1441	1442	1443	Sail	Lovely Lady	1448	7	33	South	clear	BS
14	1450	1451	1452	motor vessel	Beautiful	1458	8	24	South	clear	BS
14	1632	1633	1634	Sail	Camelot	1640	8	31	South	clear	BS
14	1735	1736	1737	Sail	Trilogy	1746	11	60+	South	clear	BS
14	—	—	—	Sail	Freedom	—	—	—	South	clear	BS
14	1756	1757	1758	motor vessel	My Way	1804	8	21	North	clear	BS
14	—	—	—	Sail	Red Horse	—	—	—	North	clear	BS
15	0035	0036	0037	Tug	Royal Engineer	0048	10	2	South	clear	BR
15	0849	0850	0851	yaeth	Today is the Day	0856	7	35	South	clear	BLL
15	1020	1021	1022	Sail	Gale	1028	8	31	South	clear	BLL
15	—	—	—	Trawler	Socially C Curd	—	—	—	South	clear	BLL
15	1036	—	—	Trawler	Liberty	1043	8	29	South	clear	BLL
15	—	—	—	Sail	she said yes	—	—	—	South	clear	BLL
15	1049	1050	1051	Trawler	Sweet Debbie	1056	7	34	South	clear	BLL
15	1107	1108	1109	yaeth	To Adventure	1114	7	42	South	clear	BLL
15	1121	1122	1123	Trawler	Spreadity	1128	7	29	South	clear	BLL
15	1143	1144	1145	Sail	Sageel	1151	8	38	South	clear	BLL
15	—	—	—	Trawler	Brockway	—	—	—	South	clear	BLL
15	—	—	—	Trawler	Rock Steady	—	—	—	South	clear	BLL
15	1255	1256	1257	Sail	Breezing Up	1302	7	34	South	clear	BLL
15	1348	1349	1350	SAIL	Vega 3	1355	7	30+	South	clear	BM
15	—	—	—	Motor Vessel	Silver Lining	—	—	—	South	clear	BM
15	1354	1359	1400	Tug	Isl Trader	1404	10	50+	North	clear	BM
15	—	—	—	Spec Fish	True Love	—	—	—	North	clear	BM
15	1415	1416	1416	Trawler	Into The Mystic	1422	7	40+	South	clear	BM
15	1527	1528	1529	Sail	Hellcat Magee	1535	8	38	South	clear	BM
15	—	—	—	SAIL	PAU HANA	—	—	—	South	clear	BM

NORTH CAROLINA DEPARTMENT OF TRANSPORTATION

BRIDGE OVER Alligator River

RIVER AT Sandy Point

ROUTE US 64

REPORT OF DRAW OPENING FOR MONTH OF October

2020

#12

DATE	TIME VESSEL SIGNALLED	TIME GATES CLOSED	DRAW FULLY OPEN	KIND OF VESSEL	NAME OR NUMBER OF VESSEL	TIME GATES ARE OPENED	DELAY DUE TO BRIDGE OPENING	NO. OF VEHICLES DELAYED	REMARKS	WEATHER WHEN BOAT WAS PASSING THROUGH	NAME OF OPERATOR
16	0724	0725	0726	sail	FL200V	0733	9	25	South	clear	BLL
16	—	—	—	sail	merduyer	—	—	—	South	clear	BLL
16	0805	0806	0807	yacht	Marina	0811	6	26	South	clear	BLL
16	0815	0816	0817	sail	Reboot	0822	7	29	South	clear	BLL
16	0857	0858	0859	sail	Scarlett	0906	9	40+	South	clear	BLL
16	—	—	—	motor vessel	Andiamo	—	—	—	South	clear	BLL
16	0911	0912	0913	motor vessel	Zero Assets	0922	11	50+	South	clear	BLL
16	—	—	—	sail	Weferlitti	—	—	—	North	clear	BLL
16	—	—	—	power out	Side by Side	—	—	—	South	clear	BLL
16	0944	0945	0946	Trawler	Emerald Lady	0951	7	37	South	clear	BLL
16	1005	1006	1007	Trawler	Apricity	1015	10	50+	South	clear	BLL
16	—	—	—	Trawler	SS LYS major	—	—	—	South	clear	BLL
16	—	—	—	yacht	Bellata	—	—	—	South	clear	BLL
16	—	—	—	sport fish	Top hatt	—	—	—	South	clear	BLL
16	1043	1044	1045	sail	Sanctuary	1049	6	30	South	clear	BLL
16	1055	1056	1057	Trawler	Sarcawna	1101	6	40+	South	clear	BLL
16	1111	1112	1113	Trawler	Queen Mary	1124	13	70+	South	clear	BLL
16	—	—	—	Trawler	Mar. Kat	—	—	—	South	clear	BLL
16	—	—	—	sail	Mischief	—	—	—	South	clear	BLL
16	—	—	—	sail	Triton Horn	—	—	—	South	clear	BLL
16	—	—	—	sail	WindDrift	—	—	—	South	clear	BLL
16	—	—	—	yacht	King & J	—	—	—	South	clear	BLL
16	1132	1133	1134	sail	Take Five	1139	7	40+	South	clear	BLL
16	1151	1152	1153	Trawler	Boon Arang	1200	9	30	North	clear	BLL
16	—	—	—	sail	ATANA	—	—	—	South	clear	BLL
16	1210	1211	1212	Tug	Royal Engineer	1219	9	50+	North	PC	BH
16	1402	1408	1409	motor vessel	Moni	1411	9	50+	North	PC	BS
16	1503	1504	1505	motor vessel	Follow Me	1512	9	50	North	Cu/R	BS
16	—	—	—	Trawler	Catharina	—	—	—	South	Cu/R	BS
16	1655	1656	1657	Sail	Mystic	1705	10	60+	North	Cu/R	BS
17	0731	0732	0733	motor vessel	Bella Gate	0738	7	50+	South	clear	BLL



NORTH CAROLINA DEPARTMENT OF TRANSPORTATION

BRIDGE OVER Alligator River

RIVER AT Sandy Point

ROUTE US 64

REPORT OF DRAW OPENING FOR MONTH OF October

2020

# 13

DATE	TIME VESSEL SIGNALLED	TIME GATES CLOSED	DRAW FULLY OPEN	KIND OF VESSEL	NAME OR NUMBER OF VESSEL	TIME GATES ARE OPENED	DELAY DUE TO BRIDGE OPENING	NO. OF VEHICLES DELAYED	REMARKS	WEATHER WHEN BOAT WAS PASSING THROUGH	NAME OF OPERATOR
17	0933	0934	0935	Motor Vessel	Vivire	0939	6	50+	North	clear	BM
17	1052	1053	1054	Sport Fish	Sommer Rebel	1059	7	50+	South	clear	BM
17	1005	1006	1007	Motor Vessel	Sampico	1012	7	60+	South	clear	BM
17	1024	1025	1026	Trawler	Tanus	1031	7	60+	South	clear	BM
17	1045	1044	1047	Sail	Second Sojourn	1053	8	60+	South	clear	BM
17	-	-	-	Yacht	Miller Time	-	-	-	South	clear	BM
17	1412	1413	1413	Sport Fish	Viking 92	1425	13	70+	South	clear	BL
17	-	-	-	Yacht	Lady M	-	-	-	South	clear	RM
17	-	-	-	Sail	Bolero	-	-	-	South	clear	BL
17	-	-	-	Trawler	Morning Star	-	-	-	South	clear	BL
17	-	-	-	Motor Vessel	Bella Vita	-	-	-	South	clear	BL
17	-	-	-	Sail	Water Music	-	-	-	South	clear	BL
17	-	-	-	Sail	Dazzle	-	-	-	South	clear	BL
17	-	-	-	Yacht	st. somewhere	-	-	-	South	clear	BL
17	-	-	-	Yacht	Tailwinds	-	-	-	South	clear	BL
17	-	-	-	Trawler	Sleeko	-	-	-	South	clear	BL
17	-	-	-	Trawler	AL zero	-	-	-	South	clear	BL
17	1444	1445	1446	Sail	Tuesdays child	1450	6	50+	South	clear	BL
17	1727	1728	1729	Sail	Second Wind	1733	6	33	South	clear	BL
* 17	2227	2228	2229	Tug	Island trader	2312	45	20	South	clear	BL
18	0350	0351	0352	Tug	Hi Diee	0400	10	0	North	clear	B
x 18	0814	0815	0816	Sail	Caroline	0825	11	50+	South	clear	BM
18	-	-	-	Trawler	Aurora	-	-	-	South	clear	BM
18	0944	0945	0946	Sport Fish	CARL C	1000	16	100+	North	clear	BM
18	-	-	-	Yacht	Heron Bloch	-	-	-	South	clear	BM
18	-	-	-	Trawler	Sunset Delight	-	-	-	South	clear	BM
18	-	-	-	Motor Vessel	Eratosis	-	-	-	South	clear	BM
18	-	-	-	Yacht	Sea Bird	-	-	-	South	clear	BM
18	-	-	-	Motor Vessel	Tide Trawler	-	-	-	South	clear	BM
18	-	-	-	Motor Vessel	Slack Time	-	-	-	South	clear	BM
18	-	-	-	Sail	Suprise	-	-	-	South	clear	BM

\* stuck open  
x span slow

NORTH CAROLINA DEPARTMENT OF TRANSPORTATION

BRIDGE OVER Alligator River

RIVER AT Sandy Point

ROUTE US 64

REPORT OF DRAW OPENING FOR MONTH OF October

2020

#14

X

DATE	TIME VESSEL SIGNALLED	TIME GATES CLOSED	DRAW FULLY OPEN	KIND OF VESSEL	NAME OR NUMBER OF VESSEL	TIME GATES ARE OPENED	DELAY DUE TO BRIDGE OPENING	NO. OF VEHICLES DELAYED	REMARKS	WEATHER WHEN BOAT WAS PASSING THROUGH	NAME OF OPERATOR
18	-	-	-	Tug	Royal Engineer	-	-	-	South	clear	BM
18	1057	1058	1059	Trawler	Splash	1110	13	150+	South	clear	BM
18	-	-	-	Motor Vessel	Forever Friday	-	-	-	South	clear	BM
18	-	-	-	SAIL	Redemption	-	-	-	South	clear	BM
14	-	-	-	SAIL	Sea bird	-	-	-	South	clear	BM
18	-	-	-	CAT Power	CATA Tonic	-	-	-	South	clear	BM
18	1224	1225	1226	Motor Vessel	OFF Line	1233	9	100+	South	clear	BM
18	-	-	-	SAIL	Harmony	-	-	-	South	clear	BM
18	-	-	-	Motor Vessel	Oh You	-	-	-	South	clear	BM
18	-	-	-	Trawler	Grace	-	-	-	South	clear	BM
18	1320	1321	1322	SAIL	Uptown Lady	1326	6	50+	South	clear	BM
18	1346	1347	1348	Powerboat	Adagio	1352	6	63	North	Clear	NM
18	1406	1407	1408	Cat Sail	Simplicity	1418	12	74+	South	Clear	NM
18	/	/	/	SAIL	Off Line	/	/	/	South	Clear	NM
18	/	/	/	SAIL	Sorcerer	/	/	/	North	Clear	NM
18	1448	1449	1450	Yacht	Random Edge	1454	6	57+	North	Clear	NM
18	1501	1502	1503	Yacht	Flight Risk	1508	7	67+	South	Clear	NM
18	/	/	/	Motor Vessel	Blue Jay	/	/	/	South	Clear	NM
18	/	/	/	Powerboat	2nd Time Around	/	/	/	South	Clear	NM
18	1524	1525	1526	Sport Fish	No-Name (white)	1531	7	54+	North	Clear	NM
18	/	/	/	Powerboat	2nd Time Around	/	/	/	North	Clear	NM
18	2240	2241	2242	SAIL	Malabo	2247	6	0	South	Clear	BM
19	0751	0752	0753	Trawler	Plan B	0758	7	16	South	PC	BR
19	0822	0823	0824	Trawler	Zeus	0833	11	26	South	cloudy	BR
19	/	/	/	Trawler	mysterious	/	/	/	South	cloudy	BR
19	/	/	/	motor vessel	winter sun	/	/	/	South	cloudy	BR
19	/	/	/	SAIL	Flight time	/	/	/	South	cloudy	BR
19	/	/	/	Trawler	water spay	/	/	/	South	cloudy	BR
19	0835	0836	0837	motor vessel	Island time	0843	8	19	South	PC	BR
19	/	/	/	Yacht	Volare	/	/	/	South	PC	BR
19	0853	0854	0855	Trawler	my crystal	0859	6	23	South	PC	BR

X slow span

NORTH CAROLINA DEPARTMENT OF TRANSPORTATION

BRIDGE OVER Alligator River

RIVER AT Sandy Point

ROUTE US 64

REPORT OF DRAW OPENING FOR MONTH OF October

2020

#15

DATE	TIME VESSEL SIGNALLED	TIME GATES CLOSED	DRAW FULLY OPEN	KIND OF VESSEL	NAME OR NUMBER OF VESSEL	TIME GATES ARE OPENED	DELAY DUE TO BRIDGE OPENING	NO. OF VEHICLES DELAYED	REMARKS	WEATHER WHEN BOAT WAS PASSING THROUGH	NAME OF OPERATOR
19	0905	0906	0907	Trawler	Be Kind	0912	7	24	South	PC	BKK
19	0916	0917	0918	motor vessel	Poseidon	0923	7	18	South	PC	BKK
19	—	—	—	motor vessel	Betted	—	—	—	South	PC	BKK
19	0925	0926	0927	Trawler	Spirit	0931	6	19	South	PC	BKK
19	0941	0942	0943	Yacht	Puffin	0947	6	27	South	PC	BKK
19	1017	1018	1019	sport fish	Real Music	1024	7	37	South	PC	BKK
19	—	—	—	trawler	Swize the M...at	—	—	—	South	PC	BKK
19	—	—	—	motor vessel	Tea Time	—	—	—	South	PC	BKK
19	1036	1037	1038	trawler	Ariel	1043	7	27	South	clear	BKK
19	—	—	—	trawler	Northern Star	—	—	—	South	clear	BKK
19	1104	1105	1106	sail	Isle of Grace	1114	10	40+	South	clear	BKK
19	—	—	—	trawler	Waterford	—	—	—	South	clear	BKK
19	—	—	—	motor vessel	Flipper	—	—	—	South	clear	BKK
20	1312	1313	1314	Yacht	How Lighter	1318	16	40+	South	PC	DE
20	/	/	/	cat	No Name	/	/	/			DE
20	/	/	/	Crab	Ging Lin 2	/	/	/			DE
20	/	/	/	Sail	No Name	/	/	/			DE
20	/	/	/	SAIL	WAG	/	/	/			DE
20	/	/	/	SAIL	Blue Bird	/	/	/			DE
20	/	/	/	trawler	Jessie Bell	/	/	/			DE
20	/	/	/	SAIL	Tanville	/	/	/			DE
20	/	/	/		Rockwood	/	/	/			DE
20	/	/	/		ICAT	/	/	/			DE
20	/	/	/		Spray	/	/	/			DE
20	/	/	/	trawler	Shelley	/	/	/			DE
20	/	/	/	SAIL	South Shore	/	/	/			DE
20	/	/	/	Yacht	Chauvin Four	/	/	/			DE
20	/	/	/	trawler	Colonial	/	/	/			DE
20	/	/	/	SAIL	Pamela Rose	/	/	/			DE
20	/	/	/	Sail	Hubbard	/	/	/			DE
20	1341	1342	1343	Sail	Defiance	1347	6	25	South	clear	BKK

NORTH CAROLINA DEPARTMENT OF TRANSPORTATION

BRIDGE OVER Alligator River

RIVER AT Sandy Point

ROUTE US 64

REPORT OF DRAW OPENING FOR MONTH OF

October

2020

#16

DATE	TIME VESSEL SIGNALLED	TIME GATES CLOSED	DRAW FULLY OPEN	KIND OF VESSEL	NAME OR NUMBER OF VESSEL	TIME GATES ARE OPENED	DELAY DUE TO BRIDGE OPENING	NO. OF VEHICLES DELAYED	REMARKS	WEATHER WHEN BOAT WAS PASSING THROUGH	NAME OF OPERATOR
20	1351	1352	1353	motor vessel	There she is II	1358	7	33	South	Clear	BH
20	1413	1414	1415	Sail	Escan	1420	7	17	South	Clear	BH
20	1442	1443	1444	power cat	Freedom	1448	6	20	South	clear	BH
20	—	—	—	power cat	Moray	—	—	—	South	clear	BH
20	1502	1503	1504	Sail	star stuff	1509	7	16	South	clear	BH
20	1518	1519	1520	motor vessel	Linda Ann	1525	7	27	South	clear	BH
20	—	—	—	Yacht	High Wind	—	—	—	South	clear	BH
20	1537	1538	1539	motor vessel	White 4 engines	1544	7	35	South	clear	BH
20	—	—	—	Yacht	summer affair	—	—	—	South	clear	BH
20	1637	1638	1639	motor vessel	Mardi Gras	1643	6	20	South	clear	BH
20	1714	1715	1716	Trawler	Blackthorn	1721	7	25	South	clear	BH
20	—	—	—	Trawler	Bonnie Jean	—	—	—	South	clear	BH
20	1726	1727	1728	Sail	Treasure Island	1732	6	25	South	clear	BH
21	0728	0729	0730	Sail	Chapack	0736	8	24	South	Clear	DE
21	0745	0746	0747	Sail	Blue Bird	0753	8	33	South	Clear	DE
21	0805	0806	0807	Trawler	Fairyt Child	0812	7	6	South	PC	DE
21	0903	0904	0905	Trawler	April Fools	0912	9	21	South	PC	DE
21	—	—	—	Trawler	Stacy Lynn	—	—	—	South	PC	DE
21	0920	0921	0922	Trawler	Beach Front	0927	7	32	South	PC	DE
21	—	—	—	Sail	Cat Topping	—	—	—	South	PC	DE
21	0936	0937	0938	Yacht	Island Time	0943	7	16	South	PC	DE
21	0957	0958	0959	Trawler	Stellar	1004	7	24	South	PC	DE
21	—	—	—	Port Fisher	AXIOS	—	—	—	South	PC	DE
21	1007	1008	1009	power cat	Blue Cruise	1015	8	34	South	PC	DE
21	—	—	—	Yacht	Cruis Post	—	—	—	South	PC	DE
21	1040	1041	1042	Trawler	Chargeon Ace	1048	8	21	South	PC	DE
21	—	—	—	Trawler	At Edge	—	—	—	South	PC	DE
21	1107	1108	1109	Trawler	Acow!	1115	8	15	South	PC	DE
21	1150	1151	1152	Spout	Star Nansca	1205	15	40+	South	PC	DE
21	1245	1246	1247	Catsail	NANA	1233	18	40+	South	PC	DE
21	—	—	—	cat sail	Par Cat	—	—	—	South	PC	DE

ignoring

DE # SPAN 4-15

15

NORTH CAROLINA DEPARTMENT OF TRANSPORTATION

BRIDGE OVER Alligator River

RIVER AT Sandy Point

ROUTE US 64

REPORT OF DRAW OPENING FOR MONTH OF October 2020 2020

NO: 17

DATE	TIME VESSEL SIGNALLED	TIME GATES CLOSED	DRAW FULLY OPEN	KIND OF VESSEL	NAME OR NUMBER OF VESSEL	TIME GATES ARE OPENED	DELAY DUE TO BRIDGE OPENING	NO. OF VEHICLES DELAYED	REMARKS	WEATHER WHEN BOAT WAS PASSING THROUGH	NAME OF OPERATOR
21	1245	1246	1247	SPORT FISH	NAW Sea	1233	18	40+	North	PC	DE
21				Yacht	Resturant				South	PC	DE
21	1251	1252	1253	SAIL	ONWARD	1301	10	32	South	PC	DE
21				SAIL	MAXAMINE				South	PC	DE
21				SAIL	Lotus				South	PC	DE
21	1356	1357	1358	SAIL	Downwind Pops	1403	7	35	South	PC	BM
21	1427	1428	1429	Trawler	KOASTAL KRAMA	1434	7	41	South	PC	BM
21	1448	1449	1450	SAIL	ONWARD	1455	7	49	South	PC	BM
21	1531	1532	1533	SAIL	Praiere Oyster	1538	7	51	North	PC	BM
21	1613	1614	1615	Yacht	Justice	1619	6	49	South	PC	BM
21	1649	1650	1651	Trawler	Thistle Do	1656	7	50	North	PC	BM
21	1750	1751	1752	SAIL	Hellcat Maggie	1756	6	50	North	PC	BM
21	2200	2201	2202	Tug	CAJUN	2210	10	7	South	PC	BM
21	2336	2337	2338	Tug	ISL PILOT	2349	13	11	South	PC, F	BM
22	0728	0729	0730	sail cat	Lewis	0735	7	18	South	PC	BLK
22				sail	Cliff Note				South	PC	BLK
22	0749	0750	0751	sail	Latis	0755	6	22	South	PC	BLK
22	0757	0758	0759	Trawler	Autumn Mist	0804	7	24	South	PC	BLK
22	0855	0856	0857	Trawler	DAYDREAM	0903	8	40+	South	PC	BLK
22				yacht	Patriot				South	PC	BLK
22				sail	SawToshia				South	PC	BLK
22	0931	0932	0933	Sail	Freedom	0939	8	31	South	PC	BLK
22				motor vessel	Just out				South	C	BLK
22	0947	0948	0949	Trawler	Island Drifter	0953	11	50+	South	C	BLK
22				yacht	Happy out				South	C	BLK
22	1000	1001	1002	yacht	Freedom	1006	6	20	South	C	BLK
22	1007	1008	1009	cat sail	T 2	1025	8	37	South	C	BLK
22	1028	1029	1030	Sail	spellbound	1035	7	19	South	C	BLK
22				motor vessel	Bella Blue				South	C	BLK
22	1052	1053	1054	Sail	Mary sw	1101	9	34	South	C	BLK
22				Trawler	Silver skye				South	C	BLK

NORTH CAROLINA DEPARTMENT OF TRANSPORTATION

BRIDGE OVER Alligator River

RIVER AT Sandy Point

ROUTE US 64

REPORT OF DRAW OPENING FOR MONTH OF October

2020

# 18

DATE	TIME VESSEL SIGNALLED	TIME GATES CLOSED	DRAW FULLY OPEN	KIND OF VESSEL	NAME OR NUMBER OF VESSEL	TIME GATES ARE OPENED	DELAY DUE TO BRIDGE OPENING	NO. OF VEHICLES DELAYED	REMARKS	WEATHER WHEN BOAT WAS PASSING THROUGH	NAME OF OPERATOR
22	—	—	—	trawler	Ragga Muffin	—	—	—	south	clear	BKR
22	1104	1105	1106	yacht	Castle Rinn	1114	10	32	south	PC	BKR
22	—	—	—	trawler	sea Fox	—	—	—	south	PC	BKR
22	—	—	—	trawler	endless summer	—	—	—	south	PC	BKR
22	—	—	—	motor vessel	impulse power	—	—	—	south	PC	BKR
22	1133	1134	1135	sail	Vela	1141	8	27	south	PC	BKR
22	—	—	—	yacht	Misty	—	—	—	south	PC	BKR
22	1148	1149	1150	trawler	Heart Beat	1155	7	28	south	PC	BKR
22	—	—	—	coast guard	NO NAME	—	—	—	south	PC	BKR
22	1203	1204	1205	cat sail	Perfect	1211	7	40+	south	PC	BKR
22	—	—	—	sail	unbounded	—	—	—	south	PC	BKR
22	1219	1220	1221	sail	Lavita	1226	7	30	south	PC	BKR
22	—	—	—	cat sail	going south	—	—	—	south	PC	BKR
22	1238	1239	1240	sail	Rings of Kerry	1246	8	22	south	PC	BKR
22	—	—	—	sail	Kismet	—	—	—	north	PC	BKR
22	1253	1254	1255	sail	Sacappare	1300	7	50+	south	PC	BKR
22	1311	1312	1313	sail	unbounded	1322	11	50+	south	PC	BKR
22	—	—	—	cat sail	My Jade	—	—	—	south	PC	BKR
22	—	—	—	sail	Rally to the Sun	—	—	—	south	PC	BKR
22	—	—	—	sail	monista	—	—	—	south	PC	BKR
22	—	—	—	sail	Islander	—	—	—	south	PC	BKR
22	1338	1339	1340	Power Vessel	Guide	1342	6	21	South	PC	NM
22	1345	1346	1347	SAIL	Fruit Vich	1351	6	34	South	PC	NM
22	—	—	—	Sail	Moonsline	—	—	—	South	PC	NM
22	1400	1401	1402	SAIL	Gypsy Wind	1407	7	19	South	PC	NM
22	—	—	—	Sail	Deminion	—	—	—	South	PC	NM
22	1443	1444	1445	SAIL	Blue Yonder	1449	6	23	South	PC	NM
22	1508	1509	1510	TRAWLER	Ms. Lydia	1515	7	29	South	PC	NM
22	1518	1519	1520	SAIL	AJAX	1525	7	23	South	PC	NM
22	—	—	—	TRAWLER	ATLANtic Ocean	—	—	—	South	PC	NM
22	1537	1538	1539	Sail	Espirit JL	1545	8	23	North	PC	NM

NORTH CAROLINA DEPARTMENT OF TRANSPORTATION

BRIDGE OVER Alligator River

RIVER AT Sandy Point

ROUTE US 64

REPORT OF DRAW OPENING FOR MONTH OF

October

2020

# 19

DATE	TIME VESSEL SIGNALLED	TIME GATES CLOSED	DRAW FULLY OPEN	KIND OF VESSEL	NAME OR NUMBER OF VESSEL	TIME GATES ARE OPENED	DELAY DUE TO BRIDGE OPENING	NO. OF VEHICLES DELAYED	REMARKS	WEATHER WHEN BOAT WAS PASSING THROUGH	NAME OF OPERATOR
22	/	/	/	Power Vessel	White Blue	/	/	/	South	PC	MM
22	1555	1556	1557	YACHT	My Bark	1601	6	24	South	PC	MM
22	1614	1615	1616	SAIL	ULR	1623	9	33	South	PC	MM
22	/	/	/	Yacht	Journey	/	/	/	South	PC	MM
22	1907	1908	1909	TRAWLER	Carize	1913	6	12	South	Cloudy	MM
23	0646	0647	0648	YACHT	Solway Coast	0653	7	18	South	cloudy	BM
23	0718	0719	0720	YACHT	SAND dollar	0725	7	40+	South	cloudy	BM
23	-	-	-	TRAWLER	Voyager	-	-	-	South	cloudy	BM
23	0742	0743	0744	MOTOR VESSEL	Calypso	0749	7	24	South	PC	BM
23	-	-	-	TRAWLER	HANUSA	-	-	-	South	PC	BM
23	0957	0958	0959	YACHT	Mobility	1006	9	50+	South	PC	BM
23	-	-	-	YACHT	Sea Breeze	-	-	-	South	PC	BM
23	1037	1038	1039	TRAWLER	YoreL	1045	6	60+	South	PC	BM
23	-	-	-	TRAWLER	CASTEL MONTE	-	-	-	South	PC	BM
23	-	-	-	MOTOR VESSEL	Euphoria	-	-	-	South	PC	BM
23	1052	1053	1054	YACHT	Satori	1100	8	60+	South	PC	BM
23	-	-	-	CATPOWER	NANTUCKET Sleigh Ride	-	-	-	South	PC	BM
23	-	-	-	TRAWLER	Boreas	-	-	-	South	PC	BM
23	1121	1122	1123	SAIL	Acadia	1128	7	55	South	PC	BM
23	-	-	-	SAIL	VANGLEE	-	-	-	South	PC	BM
23	1145	1146	1147	SAIL	ANAM CARM	1152	7	50+	South	PC	BM
23	1210	1211	1212	SAIL	Sequel	1217	7	40+	South	PC	BM
23	-	-	-	SPORT FISH	Freddy Joe	-	-	-	South	PC	BM
23	-	-	-	MOTOR VESSEL	Serenity	-	-	-	South	PC	BM
23	1225	1226	1227	TUG	Mr Connor	1234	9	58	North	PC	BM
23	-	-	-	SAIL	Pemaquid	-	-	-	South	PC	BM
23	-	-	-	MOTOR VESSEL	TRANQUILITY BOUND	-	-	-	South	PC	BM
23	-	-	-	TRAWLER	Wolfie	-	-	-	South	PC	BM
23	-	-	-	YACHT	RUN WITH A VIE	-	-	-	South	PC	BM
23	1245	1246	1247	SAIL	Shilo	1252	7	61	South	PC	BM
23	1315	1316	1317	SPORT FISH	Avoider II	1323	8	40+	South	PC	BM



NORTH CAROLINA DEPARTMENT OF TRANSPORTATION

BRIDGE OVER Alligator River

RIVER AT Sandy Point

ROUTE US 64

REPORT OF DRAW OPENING FOR MONTH OF October

2020

#20

DATE	TIME VESSEL SIGNALLED	TIME GATES CLOSED	DRAW FULLY OPEN	KIND OF VESSEL	NAME OR NUMBER OF VESSEL	TIME GATES ARE OPENED	DELAY DUE TO BRIDGE OPENING	NO. OF VEHICLES DELAYED	REMARKS	WEATHER WHEN BOAT WAS PASSING THROUGH	NAME OF OPERATOR
23	—	—	—	Sail	Celeste	—	—	—	South	PC	BM
23	—	—	—	Sail	NAUTICAL DREAMER	—	—	—	South	PC	BM
23	—	—	—	CAT SAIL	SAUVAGE	—	—	—	South	PC	BM
23	1355	1356	1357	Motor Vessel	Dream On	1403	8	60+	South	PC	BS
23	1412	1413	1414	Motor Vessel	No Name White	1420	8	50+	South	PC	BS
23	1601	1602	1603	Trawler	Lizzie B	1609	8	50+	South	PC	BS
23	1634	1635	1636	Trawler	Aqua Jun	1642	8	47	South	PC	BS
23	—	—	—	Motor Vessel	Fish Gen	—	—	—	South	PC	BS
24	0051	0052	0053	Tug	Island Pilot	0102	11	2	North	PC	BS
24	0635	0636	0637	Sail	Springlike	0647	12	40+	South	PC	BK
24	0706	0707	0708	Sail	Impulsive	0712	6	23	South	PC	BK
24	0727	0728	0729	Sail	Sea Horse	0733	6	20	South	Clear	BK
24	0738	0739	0740	Trawler	Aunt Sea	0745	6	40+	South	clear	BK
24	0803	0804	0805	Trawler	La Luna	0810	7	30	South	clear	BK
24	0851	0852	0853	Yacht	Relentless	0859	8	50+	South	clear	BK
24	—	—	—	power cat	wicked cat	—	—	—	South	clear	BK
24	—	—	—	power cat	Popillion	—	—	—	South	clear	BK
24	—	—	—	motor vessel	Penca	—	—	—	South	clear	BK
24	0951	0952	0953	Sail	SPACK	0958	7	60+	South	clear	BK
24	1013	1014	1015	Trawler	absolute	1021	8	60+	South	clear	BK
24	—	—	—	Yachts	Now we know	—	—	—	South	clear	BK
24	1032	1033	1034	Sport Fish	Dusty Sea	1040	8	39	South	clear	BK
24	—	—	—	Trawler	Laural Anne	—	—	—	South	clear	BK
24	1103	1104	1105	Trawler	Dolthun	1111	8	50+	South	clear	BK
24	—	—	—	cat sail	sh navigans	—	—	—	South	clear	BK
24	1119	1120	1121	motor vessel	Lucky Dogs	1129	10	50+	South	clear	BK
24	—	—	—	Trawler	Harris XL	—	—	—	South	clear	BK
24	—	—	—	Trawler	Serenity	—	—	—	South	clear	BK
24	—	—	—	Trawler	Jadip	—	—	—	South	clear	BK
24	—	—	—	Sail	chasing rainbows	—	—	—	South	clear	BK
24	—	—	—	Trawler	ocean dancer	—	—	—	South	clear	BK

NORTH CAROLINA DEPARTMENT OF TRANSPORTATION

BRIDGE OVER Alligator River

RIVER AT Sandy Point

ROUTE US 64

REPORT OF DRAW OPENING FOR MONTH OF October

2020

#21

DATE	TIME VESSEL SIGNALLED	TIME GATES CLOSED	DRAW FULLY OPEN	KIND OF VESSEL	NAME OR NUMBER OF VESSEL	TIME GATES ARE OPENED	DELAY DUE TO BRIDGE OPENING	NO. OF VEHICLES DELAYED	REMARKS	WEATHER WHEN BOAT WAS PASSING THROUGH	NAME OF OPERATOR
24	—	—	—	Trawler	Fidel	—	—	—	South	clear	BAL
24	1135	—	—	cat sail	voyager	1143	8	60+	South	clear	BAL
24	—	—	—	sail	thin lizzy	—	—	—	South	clear	BAL
24	—	—	—	cat sail	Finisterre	—	—	—	South	clear	AM
24	—	—	—	motor vessel	Sundowners	—	—	—	South	clear	BAL
24	1149	1150	1151	Sail	Second Wind	1156	7	50+	South	clear	BAL
24	—	—	—	trawler	Kallista	—	—	—	South	clear	BAL
24	1203	1204	1205	cat sail	white	1213	10	20+	South	clear	BAL
24	—	—	—	motor vessel	Watts up 2	—	—	—	South	clear	AM
24	—	—	—	trawler	manatee	—	—	—	South	clear	AM
24	—	—	—	sport fish	Burning Daylight	—	—	—	South	clear	BAL
24	1219	1220	1221	motor vessel	First Light	1225	6	50+	South	clear	BAL
24	1248	1249	1250	cat sail	sand dollar	1258	10	50+	South	clear	BAL
24	—	—	—	sail	Aisling	—	—	—	South	clear	BAL
24	—	—	—	sail	Ottie Lowe	—	—	—	South	clear	BAL
24	1320	1321	1322	sail	Being there	1327	7	50+	South	clear	BAL
24	—	—	—	sail	Grand Danois	—	—	—	South	clear	BAL
24	1336	1337	1338	TRAWLER	Slow Ride	1342	6	39	South	Clear	MM
24	1346	1347	1348	Sportfish	Slab Jack	1358	12	63	South	Clear	MM
24	—	—	—	TRAWLER	Crump Stump	—	—	—	South	Clear	MM
24	—	—	—	Powerboat	Jattus	—	—	—	South	Clear	MM
24	—	—	—	SAIL	Aguila	—	—	—	South	Clear	MM
24	1448	1449	1450	Yacht	Off Site	1454	6	37	South	Clear	MM
24	1500	1501	1502	SAIL	White Away	1507	7	34	South	Clear	MM
24	1525	1526	1527	Powerboat	Regalinda	1531	6	19	South	Clear	MM
24	1657	1658	1659	SAIL	Perigane	1704	7	23	South	Clear	MM
24	2215	2216	2217	TUG	Niki 30C	2226	10	12	South	Clear	MM
25	0807	0808	0809	SAIL	Invicta	0815	08	18	South	cy	DE
25	0825	0836	0837	Yacht	Sea Kidd III	0843	08	21	South	cy	DE
25	0908	0909	0910	Yacht	Racaton	0916	08	41	South	cy	DE
25	0924	0925	0926	Yacht	Invested	0924	10	47	South	cy	DE

NORTH CAROLINA DEPARTMENT OF TRANSPORTATION

BRIDGE OVER Alligator River

RIVER AT Sandy Point

ROUTE US 64

REPORT OF DRAW OPENING FOR MONTH OF October

2020

#22

DATE	TIME VESSEL SIGNALLED	TIME GATES CLOSED	DRAW FULLY OPEN	KIND OF VESSEL	NAME OR NUMBER OF VESSEL	TIME GATES ARE OPENED	DELAY DUE TO BRIDGE OPENING	NO. OF VEHICLES DELAYED	REMARKS	WEATHER WHEN BOAT WAS PASSING THROUGH	NAME OF OPERATOR
25	0924	0925	0926	Yacht	Julia ANN	0934	10	47	South	Cy	DE
25				Yacht	Knot to Shaky				South	Cy	DE
25	0953	0954	0955	SAIL	Nitewind	0959	6	70+	South	Cy RAIN	DE
25				Yacht	Hull Tide				South	Cy RAIN	DE
25				Yacht	Miss Malina				South	Cy RAIN	DE 9
25	1035	1036	1037	Yacht	High Struck	1045	10	100+	South	Cy RAIN	DE
25	1035	1036	1037	Yacht	Histlers				South	Cy RAIN	DE
25	1035	1036	1037	SAIL	Miles Ahead				South	Cy RAIN	DE
25	1035	1036	1037	Yacht	Dress in Blue				South	Cy RAIN	DE
25	1102	1103	1104	WIND BOAT	Pegasus	1109	7	100+	South	Cy RAIN	DE
25	1115	1116	1117	TRAWLER	KSLAND TIMES	1125	10	100+	South	Cy RAIN	DE
25				SAIL	Methuselah				South	Cy RAIN	DE
25				TRAWLER	THIS EL TOO				South	Cy RAIN	DE
25				SPORT FISHER	EL DALBO				South	Cy RAIN	DE
25				SPORT FISHER	OPPORTUNITY				South	Cy RAIN	DE 19
25	1135	1136	1137	SAIL	Kyle V	1142	7	100+	South	Cy RAIN	DE
25	1157	1158	1159	SAIL	Sea Spice	1205	8	100+	South	Cy RAIN	DE
25	1220	1221	1222	TRAWLER	SARGENT	1228	8	50+	South	Cy RAIN	DE
25	1251	1252	1253	Cat. Sail	Sea Turtle	1301	10	66+	South	Cy RAIN	DE
25				YACHT	Dark Soap				South	Cy RAIN	DE
25				YACHT	TWIN TAILS				South	Cy RAIN	DE
25	1312	1313	1314	TRAWLER	Orise Wood	1320	8	60+	South	Cy RAIN	DE
25	1328	1329	1330	SAIL	Trade Wind	1335	8	60+	South	Cy RAIN	DE 21
25	1337	1338	1339	SAIL	Lay Praisie	1345	8	60+	South	Cy RAIN	BAH
25	1506	1507	1508	YACHT	Gay Goose	1513	7	50+	South	Cy	BAH
25				TRAWLER	Angolina				South	Cy	BAH
25	1528	1529	1530	SAIL	Land YAP	1534	6	40+	South	Cy	BAH
25	1549	1550	1551	TUG	Royal Engineer	1603	14	70+	North	Cy	BAH
25				TRAWLER	Sea Belle				South	Cy	BAH
26	0120	0121	0122	TUG	Mickey Josie	0131	11	0	North	Cy	BAH
26	0417	0418	0419	MULTI-VESSEL	Legend	0425	8	35	South	Cy	BM

NORTH CAROLINA DEPARTMENT OF TRANSPORTATION

BRIDGE OVER Alligator River

RIVER AT Sandy Point

ROUTE US 64

REPORT OF DRAW OPENING FOR MONTH OF

October

2020

#23

DATE	TIME VESSEL SIGNALLED	TIME GATES CLOSED	DRAW FULLY OPEN	KIND OF VESSEL	NAME OR NUMBER OF VESSEL	TIME GATES ARE OPENED	DELAY DUE TO BRIDGE OPENING	NO. OF VEHICLES DELAYED	REMARKS	WEATHER WHEN BOAT WAS PASSING THROUGH	NAME OF OPERATOR
26	0843	0844	0845	Trawler	Angelou	0850	7	27	South	CY	BM
26	0917	0918	0919	Yacht	BB	0925	8	47	South	CY	BM
26	-	-	-	Motor Vessel	Encore	-	-	-	South	CY	BM
26	1015	1016	1017	Yacht	September	1022	7	31	South	CY	BM
26	1042	1043	1044	Motor Vessel	Aries	1053	11	50+	South	CY	BM
26	-	-	-	Yacht	Eodess	-	-	-	South	CY	BM
26	-	-	-	Sail	Jamar	-	-	-	South	CY	BM
26	-	-	-	Sail	Wild Dream	-	-	-	South	CY	BM
26	1130	1131	1132	Motor Vessel	Viator	1138	8	50+	South	CY	BM
26	-	-	-	Sport Fish	Good To Go	-	-	-	South	CY	BM
26	-	-	-	Yacht	Two By Two	-	-	-	South	CY	BM
26	1200	1201	1202	Sail	Chance AO	1207	7	24	South	PC	BM
26	1214	1215	1216	Trawler	North Star	1220	6	43	South	PC	BM
26	-	-	-	Trawler	Brandi Jo	-	-	-	South	PC	BM
26	1237	1238	1239	Sail	My Jenny	1244	7	38	South	PC	BM
26	1256	1257	1258	Trawler	Toda Loop	1303	7	27	South	PC	BM
26	1308	1309	1310	Sail	Toyake	1315	7	42	South	PC	BM
26	1340	1341	1342	Motor Vessel	Naughty Lige	1347	7	28	South	PC	BS
26	1401	1402	1403	Sail	Dora	1409	8	42	South	PC	BS
26	1411	1412	1413	Trawler	Narrow Days	1417	6	26	South	PC	BS
26	1424	1425	1426	Sail	Alpine	1431	7	29	South	PC	BS
26	1436	1437	1438	Motor Yacht	Mystique	1443	7	22	South	PC	BS
26	1447	1448	1449	Motor Vessel	Schzi II	1454	7	25	South	PC	BS
26	1508	1509	1510	Trawler	Super Duke	1516	8	33	South	PC	BS
26	1615	1616	1617	Sail	Epirit II	1623	8	29	South	PC	BS
26	1740	1741	1742	Yacht	Loop Otwo	1748	8	32	North	PC	BS
27	0012	0013	0014	Tug	Island Express	0021	9	0	South	PC	BS
27	0740	0741	0742	Sail	Kopano	0748	8	29	South	CY, fog	BL
27	-	-	-	Sail	Willet	-	-	-	South	CY, fog	BL
27	0751	0752	0753	Yacht	Cariuya	0759	8	19	South	CY, fog	BL
27	0849	0850	0851	Sport fish	schools cancelled	0855	6	16	South	CY, fog	BL

NORTH CAROLINA DEPARTMENT OF TRANSPORTATION

BRIDGE OVER Alligator River

RIVER AT Sandy Point

ROUTE US 64

REPORT OF DRAW OPENING FOR MONTH OF

October

2020

#24

DATE	TIME VESSEL SIGNALLED	TIME GATES CLOSED	DRAW FULLY OPEN	KIND OF VESSEL	NAME OR NUMBER OF VESSEL	TIME GATES ARE OPENED	DELAY DUE TO BRIDGE OPENING	NO. OF VEHICLES DELAYED	REMARKS	WEATHER WHEN BOAT WAS PASSING THROUGH	NAME OF OPERATOR
10-27	0923	0924	0925	motor vessel	Dancing Girl	0930	7	12	South	cy, fog	BKK
10-27	0939	0940	0941	motor vessel	Journey	0945	6	15	South	cy, fog	BKK
27	0952	0953	0954	trawler	Fast Betty	1000	8	24	South	cy, fog	BKK
27	1005	1006	1007	Trawler	Kitumba	1013	8	24	South	cy	BKK
27	—	—	—	yacht	Sound Traveler	—	—	—	South	cy	BKK
27	—	—	—	yacht	Gyr falcon	—	—	—	South	cy	BKK
27	1025	1026	1027	trawler	Gratitude	1032	7	29	South	cy	BKK
27	1035	1036	1037	Sail	Celtic Star	1047	12	40+	South	cy	BKK
27	—	—	—	sail	ISLA NCNA	—	—	—	South	cy	BKK
27	—	—	—	yacht	Irish Roves	—	—	—	South	cy	BKK
27	—	—	—	yacht	Ritza Carlton	—	—	—	South	cy	BKK
27	1102	1103	1104	Sail	Kestrel	1110	8	40+	South	cy	BKK
27	—	—	—	Sail	Tekianwa	—	—	—	South	cy	BKK
27	1115	1116	1117	yacht	Dorza	1125	10	40+	South	cy	BKK
27	—	—	—	yacht	Kalypso	—	—	—	South	cy	BKK
27	—	—	—	trawler	Gtourious oai	—	—	—	South	cy	BKK
27	—	—	—	yacht	Espirit	—	—	—	South	cy	BKK
27	1132	1137	1138	Sail	amorcito	1139	7	27	North	cy	BKK
27	1241	1242	1243	trawler	yup	1252	11	29	South	cy	BKK
27	—	—	—	yacht	Vina Nova	—	—	—	South	cy	BKK
27	—	—	—	yacht	Sally Lady	—	—	—	South	cy	BKK
27	—	—	—	Sail	ad astral	—	—	—	South	P cy	BKK
27	1300	—	—	Sea Daze	Sport Fish	1308	8	15	South	P cy	BKK
27	—	—	—	trawler	All talk II	—	—	—	South	P cy	BKK
27	1353	1354	1355	Motor Vessel	Slack Time	1400	7	35	North	PC	Bm
27	—	—	—	Motor Vessel	Tide Trawler	—	—	—	North	PC	Bm
27	1405	1406	1407	Sail	Dejarlo	1413	8	44	South	PC	Bm
27	—	—	—	Sail	Chapter 3	—	—	—	South	PC	Bm
27	1432	1433	1434	Yacht	Happy Together	1439	7	40+	South	PC	Bm
27	—	—	—	Sail	HATHOR	—	—	—	South	PC	Bm
27	1546	1547	1548	Motor Vessel	Liquid Asset	1553	7	42	South	PC	Bm

NORTH CAROLINA DEPARTMENT OF TRANSPORTATION

BRIDGE OVER Alligator River

RIVER AT Sandy Point

ROUTE US 64

REPORT OF DRAW OPENING FOR MONTH OF October

2020

# 25

DATE	TIME VESSEL SIGNALLED	TIME GATES CLOSED	DRAW FULLY OPEN	KIND OF VESSEL	NAME OR NUMBER OF VESSEL	TIME GATES ARE OPENED	DELAY DUE TO BRIDGE OPENING	NO. OF VEHICLES DELAYED	REMARKS	WEATHER WHEN BOAT WAS PASSING THROUGH	NAME OF OPERATOR
27	1604	1605	1606	SAIL	LASOHOM	1610	6	38	South	CY	BM
27	1714	1715	1716	SAIL	Grip FAST	1720	6	30+	South	CY	BM
27	1724	1729	1730	SAIL	PELICAN	1736	8	39	South	CY	BM
27	2055	2056	2057	SAIL	Bristol Head	0904	9	10	South	CY	BM
28	0255	0256	0257	Tug	Isl Explorer	0304	9	1	South	PC	BM
28	0730	0731	0732	Trawler	Hird Site	0737	7	16	South	Cy Fog	DE
28	0817	0818	0819	Cat	No more Marlin	0825	8	13	South	Cy Fog	DE
28	0817	0818	0819	Trawler	ICE	0825	8	13	South	PC Fog	DE
28	0817	0818	0819	Trawler	Passage	0825	8	13	South	PC Fog	DE
28	0835	0836	0837	Trawler	Dee Weems	0843	8	17	South	PC Fog	DE
28	0850	0851	0852	SAIL	ALINAZCI	0857	7	15	South	PC Fog	DE
28	0948	0949	0950	Sport Fish	Shooter	1000	12	26	South	PC Fog	DE
28				SAIL	MONARK				South	PC Fog	DE
28	1009	1010	1011	CAT	Love Two	1015	6	31	South	PC Fog	DE
28	1038	1039	1040	YACHT	Adaja	1045	7	26	South	PC Fog	DE
28	1055	1056	1057	Trawler	Abalash	1104	9	34	South	PC Fog	DE
28				SAIL	Restless Wind				South	C	DE
28				YACHT	Blue Water				South	C	DE
28	1111	1112	1113	Trawler	Princess of Tide	1122	11	36	South	C	DE
28				Trawler	Disciple				South	C	DE
28				Trawler	Harmony				South	C	DE
28				YACHT	SUNNIA				South	C	DE
28	1132	1133	1134	Trawler	TwentyTwo	1139	7	24	South	C	DE
28	1152	1159	1200	YACHT	Patrol	1206	8	14	North	C	DE
28	1214	1215	1216	Trawler	Susie	1220	6	15	South	PC	MM
28	1304	1305	1306	Cat Sail	Kasi Satty	1312	8	21	South	PC	MM
28	1315	1316	1317	SAIL	Bango Tango	1322	7	12	South	DC	MM
28	1331	1332	1333	YACHT	Z-95 White	1337	6	14	South	PC	MM
28	1344	1345	1346	SAIL	Journey	1351	7	15	South	DC	MM
28	1527	1528	1529	SAIL	MISA	1534	7	25	South	PC	MM
28	1543	1544	1545	SAIL	Eagle Wings	1549	6	29	South	Cloudy	MM

NORTH CAROLINA DEPARTMENT OF TRANSPORTATION

BRIDGE OVER Alligator River

RIVER AT Sandy Point

ROUTE US 64

REPORT OF DRAW OPENING FOR MONTH OF

October

2020

#26

DATE	TIME VESSEL SIGNALLED	TIME GATES CLOSED	DRAW FULLY OPEN	KIND OF VESSEL	NAME OR NUMBER OF VESSEL	TIME GATES ARE OPENED	DELAY DUE TO BRIDGE OPENING	NO. OF VEHICLES DELAYED	REMARKS	WEATHER WHEN BOAT WAS PASSING THROUGH	NAME OF OPERATOR
28	1604	1605	1606	Motor vessel	TENTANAS	1610	6	9	South	Clear	MM
28	1721	1722	1723	Trawler	NORMA JEAN	1727	6	27	South	PC	MM
28	1734	1735	1736	Sail	HALLY	1741	7	23	North	PC	MM
28	1813	1814	1815	Sail	ROWAN	1820	7	12	North	PC	MM
28	2015	2016	2017	Tug	ROYAL ENGINE	2024	9	17	South	PC	MM
28	0657	0658	0659	Trawler	MADRIE ANN	0706	9	12	South	PC	BK
28	—	—	—	Trawler	midnight Suga	—	—	—	South	PC	BK
29	0739	0740	0741	Yacht	Black Pearl	0745	6	13	South	PC	BK
29	0801	0803	0804	Trawler	Sands of time	0707	6	15	South	PC	BK
29	0811	0812	0813	Yacht	Kronos One	0819	8	33	South	PC	BK
29	—	—	—	Yacht	Ocean Drive	—	—	—	South	PC	BK
29	—	—	—	motor vessel	PALLER	—	—	—	South	PC	BK
29	—	—	—	sport fish	Tall Walker	—	—	—	South	PC	BK
29	0841	0842	0843	motor vessel	Wynne Wood	0850	9	26	South	PC	BK
29	—	—	—	Yacht	andiamo	—	—	—	South	PC	BK
29	0902	0903	0904	motor vessel	midnight Express	0912	10	24	South	PC	BK
29	—	—	—	crew boat	East River	—	—	—	South	PC	BK
29	1021	1022	1023	Trawler	North Wind	1028	7	17	South	PC	BK
29	1151	1152	1153	Sail	Ewelwiss	1159	8	23	South	PC	BK
30	0721	0722	0723	Sail	Muse	0728	7	17	South	CY	BK
30	0741	0742	0743	sport fish	Susan Nancy	0748	7	19	South	CY	BK
30	—	—	—	sail	Esprit	—	—	—	South	CY	BK
30	0804	—	—	power cat	Firefly	0814	10	37	South	CY	BK
30	—	—	—	Yacht	Lady Lisa	—	—	—	South	CY	BK
30	0822	0823	0824	Trawler	My My Marty	0829	7	17	South	CY	BK
30	—	—	—	sport fish	Small Risk	—	—	—	South	CY	BK
30	0835	0836	0837	motor vessel	No Surrender	0842	7	18	South	CY	BK
30	0858	0859	0900	Yacht	Shanangans	0905	7	25	South	CY	BK
30	—	—	—	Yacht	C5	—	—	—	South	CY	BK
30	0907	0908	0909	sport fish	Natal Wheeler	0914	7	13	South	CY	BK
30	0927	0928	0929	motor vessel	Dena Lynn	0935	8	26	South	CY	BK



NORTH CAROLINA DEPARTMENT OF TRANSPORTATION

BRIDGE OVER Alligator River

RIVER AT Sandy Point

ROUTE US 64

REPORT OF DRAW OPENING FOR MONTH OF

October

2020

# 27

DATE	TIME VESSEL SIGNALLED	TIME GATES CLOSED	DRAW FULLY OPEN	KIND OF VESSEL	NAME OR NUMBER OF VESSEL	TIME GATES ARE OPENED	DELAY DUE TO BRIDGE OPENING	NO. OF VEHICLES DELAYED	REMARKS	WEATHER WHEN BOAT WAS PASSING THROUGH	NAME OF OPERATOR
30	—	—	—	yacht	mastivia	—	—	—	South	cy	BK
30	—	—	—	yacht	Impromptu	—	—	—	South	cy	BK
30	1044	1045	1046	motor vessel	Into the mystic	1053	9	50+	South	cy	BK
30	—	—	—	yacht	Corporate Approved	—	—	—	South	cy	BK
30	—	—	—	Trawler	about face	—	—	—	South	cy	BK
30	1141	1142	1143	cat sail	Inter mts <sup>220</sup>	1148	7	31	South	cy	BK
30	1235	1236	1237	motor vessel	memory maker	1241	6	28	South	cy	BK
30	1445	1446	1447	Sail	houstar	1454	9	57	South	cy	BS
31	0653	0654	0655	Tug	ISL Express	0705	12	40+	North	cy	BM
31	0758	0759	0800	Sail	Gypsy Palace	0806	8	27	South	PC	BM
31	—	—	—	YACHT	CAPTAIN Highway	—	—	—	South	PC	BM
31	0809	0810	0811	SAIL	Acadia	0816	7	16	South	PC	BM
31	0916	0917	0918	Motor Vessel	Silver Lining	0924	8	50+	South	PC	BM
31	0950	0951	0952	Trawler	Bumper Crop	0957	7	50+	South	PC	BM
31	1011	1012	1013	Sport Fish	Mosnt Touch IT	1018	7	40+	South	PC	BM
31	—	—	—	Sport Fish	Beyond	—	—	—	South	PC	BM
31	—	—	—	YACHT	CRYSTAL LADY	—	—	—	South	PC	BM
31	1027	1028	1029	YACHT	DREAM ON	1034	7	50+	South	PC	BM
31	1052	1053	1054	Trawler	Bell of the West	1059	7	40+	South	PC	BM
31	1102	1103	1104	Trawler	Stepping Stone	1110	8	60+	South	PC	BM
31	—	—	—	Trawler	Wanderer Rest	—	—	—	South	PC	BM
31	1142	1143	1144	SAIL	AT LAST	1150	8	60+	South	PC	BM
31	—	—	—	Trawler	Wendy	—	—	—	South	PC	BM
31	1221	1222	1223	Sport Fish	Nikki	1228	7	50+	South	PC	BM
31	—	—	—	Trawler	Ludestar	—	—	—	South	PC	BM
31	1234	1239	1240	SAIL	Sales Up	1245	7	50+	South	PC	BM
31	—	—	—	Motor Vessel	UnAccountable	—	—	—	North	PC	BM
31	—	—	—	Yacht	AFTER TAX	—	—	—	North	PC	BM
31	1306	1307	1308	Sport Fish	Humdinger	1314	7	50+	South	PC	BM
31	—	—	—	Motor Vessel	BA BOO	—	—	—	South	PC	BM
31	—	—	—	YACHT	Rosewood	—	—	—	South	PC	BM



NORTH CAROLINA DEPARTMENT OF TRANSPORTATION

BRIDGE OVER Alligator River

RIVER AT Sandy Point

ROUTE US 64

REPORT OF DRAW OPENING FOR MONTH OF NOV

2020

#1

DATE	TIME VESSEL SIGNALLED	TIME GATES CLOSED	DRAW FULLY OPEN	KIND OF VESSEL	NAME OR NUMBER OF VESSEL	TIME GATES ARE OPENED	DELAY DUE TO BRIDGE OPENING	NO. OF VEHICLES DELAYED	REMARKS	WEATHER WHEN BOAT WAS PASSING THROUGH	NAME OF OPERATOR
1	0602	0603	0604	YACHT	ANA LUISA	0609	7	5	South	PC	BM
1	0657	0658	0659	SAIL	Intermezzo	0706	9	23	South	PC	BM
1	-	-	-	TRAWLER	SHORT VACATION	-	-	-	South	PC	BM
1	0717	0718	0719	TRAWLER	Sophie	0724	7	16	South	PC	BM
1	-	-	-	SAIL	BERTHA	-	-	-	South	PC	BM
1	0819	0820	0821	MOTOR VESSEL	QUISISANA	0817	8	28	South	PC	BM
1	-	-	-	MOTOR VESSEL	NANCE	-	-	-	South	PC	BM
1	-	-	-	CAT SAIL	TRAVELER	-	-	-	South	PC	BM
1	0825	0826	0827	MOTOR VESSEL	JUST BEGUN	0832	7	41	South	PC	BM
1	-	-	-	TRAWLER	ALLELUIA	-	-	-	South	PC	BM
1	0843	0844	0845	MOTOR VESSEL	MAIN COURSE	0850	7	50+	South	PC	BM
1	0937	0938	0939	YACHT	CARMA	1045	8	50+	South	PC	BM
1	-	-	-	YACHT	VIAGGIO	-	-	-	South	PC	BM
1	-	-	-	YACHT	MAGICAL DAYS	-	-	-	South	PC	BM
1	1000	1001	1002	TRAWLER	SEA HORSE	1007	7	50+	South	PC	BM
1	-	-	-	MOTOR VESSEL	JUST US CRUISING	-	-	-	South	PC	BM
1	1018	1019	1020	MOTOR VESSEL	REEL HIGH	1025	7	50+	South	PC	BM
1	1039	1040	1041	CAT SAIL	PRIVATE ISLAND	1046	7	45	South	PC	BM
1	1116	1117	1118	TRAWLER	BLUE STAR	1123	7	50+	South	PC	BM
1	1134	1135	1136	SAIL	VITAMIN SEA	1141	7	50+	South	PC	BM
1	1212	1213	1214	MOTOR	UNPLUGGED	1222	10	50+	South	PC	BM
1	-	-	-	MOTOR	WHITE	-	-	-	South	PC	BM
1	-	-	-	TRAWLER	DAGNY	-	-	-	South	PC	BM
1	-	-	-	SAIL	DREAM WALKER	-	-	-	South	PC	BM
1	1507	1508	1509	SPORT FISH	DREAM CATCHER	1313	6	31	South	Cloudy-Rain	MM
1	2350	2351	2352	TUG	WILLIAM R. BROWN	2357	7	2	South	Clear	MM
2	0730	0731	0732	MOTOR VESSEL	GREEN LINE	0738	8	16	South	clear	BA
2	0814	0815	0816	SPORT FISH	REEL TEASE	0821	-	13	South	clear	BA
2	-	-	-	TRAWLER	DESTINATION	-	-	-	South	clear	BA
2	0835	0836	0837	SPORT FISH	SHELBY ROSE	0842	7	20	South	clear	BA
2	-	-	-	MOTOR VESSEL	SCOUT	-	-	-	South	clear	BA

NORTH CAROLINA DEPARTMENT OF TRANSPORTATION

BRIDGE OVER Alligator River

RIVER AT Sandy Point

ROUTE US 64

REPORT OF DRAW OPENING FOR MONTH OF

November

2020

#2

DATE	TIME VESSEL SIGNALLED	TIME GATES CLOSED	DRAW FULLY OPEN	KIND OF VESSEL	NAME OR NUMBER OF VESSEL	TIME GATES ARE OPENED	DELAY DUE TO BRIDGE OPENING	NO. OF VEHICLES DELAYED	REMARKS	WEATHER WHEN BOAT WAS PASSING THROUGH	NAME OF OPERATOR
2	0945	0946	0947	motor vessel	Buckshot	0953	8	24	South	clear	BAH
2	—	—	—	motor vessel	Meridon	—	—	—	South	clear	BH
2	—	—	—	Trawler	Stella Luna	—	—	—	South	clear	BAH
2	1003	1004	1005	yacht	Serenity	1010	7	27	South	clear	BH
2	—	—	—	motor vessel	Patriot	—	—	—	South	clear	BH
2	1024	1025	1026	Trawler	Calance	1030	6	15	South	clear	BAH
2	1101	1102	1103	motor vessel	northrop reflections	1108	7	15	South	clear	BH
2	1125	1126	1127	motor vessel	wicked Nautic	1132	7	22	North	clear	BH
2	1225	1226	1227	yacht	Islanderv	1233	8	29	South	clear	BH
2	1254	1255	1256	Sail	beattau	1301	7	16	South	clear	BH
2	1320	1321	1322	motor vessel	Limelife	1327	7	21	South	clear	BAH
2	1430	1431	1432	Sail	Maco Polo	1434	8	26	South	clear	BS
2	14	—	—	Sail	Opat	—	—	—	South	clear	BS
2	1456	1457	1458	Cat	Double Eagle	1506	10	22	South	clear	R
2	1633	1634	1635	Sail	High Light	1641	8	28	South	clear	BS
2	0618	0619	0620	Trawler	SEA SHANNY	0625	7	4	South	clear	DE
3	0700	0701	0702	SAIL	YO LO	0709	9	14	South	clear	DE
3	/	/	/	Cat	SALT powderin	/	/	/	South	clear	DE
3	/	/	/	CAT	Rhode Arme	/	/	/	South	clear	DE
3	0725	0726	0727	YACHT	Vamros	0733	8	15	South	clear	DE
3	0804	0805	0806	YACHT	Crazy	0811	7	26	South	clear	DE
3	0815	0816	0817	YACHT	Wlam	0822	7	15	South	clear	DE
3	0825	0826	0827	YACHT	Amelia	0832	7	22	South	clear	DE
3	0840	0841	0842	YACHT	Skamrock	0848	8	10	South	clear	DE
3	0940	0941	0942	Trawler	Triton	0950	10	26	South	clear	DE
3	/	/	/	Sail	Parito	/	/	/	South	clear	DE
3	/	/	/	YACHT	AURORA	/	/	/	South	clear	DE
3	/	/	/	YACHT	Silver Jubilee	/	/	/	South	clear	DE
3	/	/	/	TRAWLER	TRAMONT	/	/	/	South	clear	DE
3	/	/	/	Trawler	Spirit	/	/	/	South	clear	DE
3	1002	1003	1004	Trawler	First Light	1009	8	21	South	clear	DE

NORTH CAROLINA DEPARTMENT OF TRANSPORTATION

BRIDGE OVER Alligator River

RIVER AT Sandy Point

ROUTE US 64

REPORT OF DRAW OPENING FOR MONTH OF

November

2020

#3

DATE	TIME VESSEL SIGNALLED	TIME GATES CLOSED	DRAW FULLY OPEN	KIND OF VESSEL	NAME OR NUMBER OF VESSEL	TIME GATES ARE OPENED	DELAY DUE TO BRIDGE OPENING	NO. OF VEHICLES DELAYED	REMARKS	WEATHER WHEN BOAT WAS PASSING THROUGH	NAME OF OPERATOR
3	1013	1014	1015	SAIL	Blue Moon	1020	7	21	South	Clear	DE 17
3	1040	1041	1042	CAT SAIL	Stiff Chick	1049	8	24	SOUTH	Clear	DE
3				CAT SAIL	Flying May				South	Clear	DE
3	1123	1124	1125	TRAWLER	Dream Catcher	1137	13	27	South	Clear	DE
3				SAIL	MAINE				South	Clear	DE
3	1203	1204	1205	TRAWLER	Jordan	1215	12	21	South	Clear	DE
3				SAIL	CATERA				South	Clear	DE
3				SAIL	SARABIA				South	Clear	DE
3	1241	1242	1243	TRAWLER	Granwell	1250	9	18	South	Clear	DE 25
3				YACHT	Clysa m				South	Clear	DE
3	1318	1319	1320	SAIL	TOTALO HAY	1330	12	24	South	Clear	DE
3				SAIL	Diamond Days				South	Clear	DE
3				YACHT	NO NAME				South	Clear	DE
4	0605	0606	0607	SAIL	DARK STAR	0613	8	9	South	Clear	DE
4	0618	0619	0620	SPORT FISH	My Girl	0626	8	23	South	Clear	DE
4	0815	0816	0817	SAIL	Miss Peggy	0824	9	26	South	Clear	DE
4	0859	0859	0900	TRAWLER	Gypic Star	0904	6	11	South	Clear	DE
4	0925	0926	0927	TRAWLER	PARTWAY	0945	10	49	South	Clear	DE
4				SAIL	Tockaway				South	Clear	DE
4	1000	1001	1002	TRAWLER	Good Vibrations	1008	8	10	South	Clear	DE
4				SAIL	Harvest Moon				South	Clear	DE
4	1017	1018	1019	SAIL	Gray Gosh	1025	9	26	South	Clear	DE
4				TRAWLER	Zey Sib				South	Clear	DE
4				TOWER BOAT	Renny Rose				South	Clear	DE
4	1030	1031	1032	YACHT	ALL WELL	1037	7	14	South	Clear	DE 12
4	1102	1103	1104	YACHT	Knotwork	1110	8	16	North	Clear	DE
4	1121	1122	1123	TRAWLER	Asanto	1145	24	37	South	Clear	DE
4				TRAWLER	Kelly				South	Clear	DE
4	1203	1204	1205	SAIL	Norfolk Girl	1215	12	23	South	Clear	DE
4				SAIL	Joyce				South	Clear	DE
4				TRAWLER	PHONEX				South	Clear	DE 18

crossing bridge

crossing bridge

\*Crossing Bridge  
\* " "  
\* " "

NORTH CAROLINA DEPARTMENT OF TRANSPORTATION

BRIDGE OVER Alligator River

RIVER AT Sandy Point

ROUTE US 64

REPORT OF DRAW OPENING FOR MONTH OF

November

2020

#4

DATE	TIME VESSEL SIGNALLED	TIME GATES CLOSED	DRAW FULLY OPEN	KIND OF VESSEL	NAME OR NUMBER OF VESSEL	TIME GATES ARE OPENED	DELAY DUE TO BRIDGE OPENING	NO. OF VEHICLES DELAYED	REMARKS	WEATHER WHEN BOAT WAS PASSING THROUGH	NAME OF OPERATOR
4	1250	1251	1252	SAIL	ALANTIS	1259	9	20	South	Clear	DE
4				TRAWLER	Y Not Now				South	Clear	DE
4				TRAWLER	Miami Now				South	Clear	DE
4	1315	1316	1317	CAT	Boulder Less	1323	8	17	South	Clear	DE
4	1415	1416	1417	SAIL	Cy Yie	1421	6	33	South	clear	BM
4	1446	1447	1448	Tug	PONCA	1457	11	43	North	clear	BM
4	1502	1503	1504	CATSAIL	ORYOKI	1511	9	52	South	clear	BM
4	-	-	-	YACHT	Angelique	-	-	-	South	clear	BM
4	-	-	-	SAIL	JELANEA	-	-	-	South	clear	BM
4	1546	1547	1548	TRAWLER	TAPSTRY	1554	8	37	South	clear	BM
4	-	-	-	Motor Vessel	Twowowie	-	-	-	South	clear	BM
4	1642	1643	1644	Tug	Isl Trader	1655	13	50	North	clear	BM
4	2131	2132	2133	Tug	John Parrish	2142	11	8	North	PC	BM
5	0517	0518	0519	Tug	Isl Express	0528	11	12	South	PC	BM
5	0808	0809	0810	Trawler	Polaris	0815	7	16	South	clear	BRR
5	0834	0835	0836	powercat	D'sl Patio	0841	7	21	South	clear	BRR
5	-	-	-	motor vessel	salacia II	-	-	-	South	clear	BRR
5	0850	0851	0852	yacht	Dancing Lisa	0857	7	18	South	clear	BRR
5	0920	0921	0922	Trawler	Proud Mary	0927	7	20	South	clear	BRR
5	0953	0953	0954	Trawler	Andante	1000	7	15	South	clear	BRR
5	1015	1016	1017	cut sail	Tokombi	1032	17	60+	South	clear	BRR
5	-	-	-	sail	Mistic Star	-	-	-	South	clear	BRR
5	-	-	-	Trawler	Taytop	-	-	-	South	clear	BRR
5	-	-	-	motor vessel	Mermaid	-	-	-	South	clear	BRR
5	-	-	-	Trawler	Miss Ella	-	-	-	South	clear	BRR
5	-	-	-	sail	Voyager II	-	-	-	South	clear	BRR
5	-	-	-	sail	Jibba	-	-	-	South	clear	BRR
5	-	-	-	sail	Farout	-	-	-	South	clear	BRR
5	1042	1043	1044	Sail	Freedom	1049	7	22	South	clear	BRR
5	-	-	-	Sail	Scotch	-	-	-	South	clear	BRR
5	-	-	-	Trawler	Large	-	-	-	South	clear	BRR

Total of Boats 1774

NORTH CAROLINA DEPARTMENT OF TRANSPORTATION

BRIDGE OVER Alligator River

RIVER AT Sandy Point

ROUTE US 64

REPORT OF DRAW OPENING FOR MONTH OF November 2020

#5

DATE	TIME VESSEL SIGNALLED	TIME GATES CLOSED	DRAW FULLY OPEN	KIND OF VESSEL	NAME OR NUMBER OF VESSEL	TIME GATES ARE OPENED	DELAY DUE TO BRIDGE OPENING	NO. OF VEHICLES DELAYED	REMARKS	WEATHER WHEN BOAT WAS PASSING THROUGH	NAME OF OPERATOR
5	1114	1115	1116	cat sail	Sunnyside	1123	9	22	South	clear	BKA
5	—	—	—	cat sail	Haven	—	—	—	South	clear	BKA
5	—	—	—	sail	Dawn Home	—	—	—	South	clear	BKA
5	1215	1216	1217	sail	Shekinah	1222	7	13	South	clear	BKA
5	—	—	—	yacht	Oasis	—	—	—	South	clear	BKA
5	1242	1243	1244	motor vessel	distraction	1248	6	25	South	clear	BKA
5	1316	1317	1318	motor vessel	Never Satisfied	1322	6	20	South	clear	BKA
5	1343	1344	1345	Sail	Sweet Pea	1350	7	15	South	PC	MM
5	1356	1357	1358	Sail	ROSE	1402	6	12	North	PC	MM
5	1425	1426	1427	Sail	Freedom	1432	7	17	South	PC	MM
5	1446	1447	1448	Motor Vessel	Bent's Bang	1452	6	23	South	PC	MM
5	1516	1517	1518	Trawler	Cherokee	1522	6	7	North	PC	MM
5	1601	1602	1603	Trawler	Princeton	1608	7	25	South	PC	MM
5	1849	1850	1851	Sail	SEAPARL	1856	7	17	South	PC	MM
5	2156	2157	2158	Tug	PONCA	2205	9	2	South	Cloudy Rain	MM
6	0808	0809	0810	Sail	Belausa	0816	8	26	South	PC	BM
6	—	—	—	Sail	No Problem	—	—	—	South	PC	BM
6	—	—	—	Motor Vessel	Buon Vento	—	—	—	South	PC	BM
6	0838	0839	0840	Yacht	White	0846	8	28	South	PC Fog	BM
6	0938	0939	0940	Motor Vessel	MOONSTONE	0944	6	44	South	PC	BM
6	1006	1007	1008	Motor Vessel	CAPT Jim	1014	8	49	South	CY	BM
6	—	—	—	Trawler	Beverly S	—	—	—	South	CY	BM
6	—	—	—	Yacht	Beach House	—	—	—	South	CY	BM
6	—	—	—	Motor Vessel	Selah	—	—	—	South	CY	BM
6	—	—	—	Motor Vessel	Duet	—	—	—	South	CY	BM
6	1024	1025	1026	Sail	STELLA MARIS	1031	7	43	South	CY	BM
6	1050	1051	1052	Motor Vessel	Magic	1056	8	57	South	CY	BM
6	—	—	—	Motor Vessel	Tropi	—	—	—	North	CY	BM
6	—	—	—	Sail	Rene gade	—	—	—	South	CY	BM
6	1123	1124	1125	Trawler	Mile High	1132	9	50+	South	CY	BM
6	—	—	—	Sail	Lumi	—	—	—	South	CY	BM



NORTH CAROLINA DEPARTMENT OF TRANSPORTATION

BRIDGE OVER Alligator River

RIVER AT Sandy Point

ROUTE US 64

REPORT OF DRAW OPENING FOR MONTH OF

November 2020

#6

DATE	TIME VESSEL SIGNALLED	TIME GATES CLOSED	DRAW FULLY OPEN	KIND OF VESSEL	NAME OR NUMBER OF VESSEL	TIME GATES ARE OPENED	DELAY DUE TO BRIDGE OPENING	NO. OF VEHICLES DELAYED	REMARKS	WEATHER WHEN BOAT WAS PASSING THROUGH	NAME OF OPERATOR
6	-	-	-	Motor Vessel	Room With	-	-	-	South	CY	BM
6	-	-	-	SAIL	Spyridon	-	-	-	South	CY	BM
6	1137	1138	1139	Trawler	Wave Walker 1144	1144	7	50	South	CY	BM
6	-	-	-	SAIL	Temerity	-	-	-	South	CY	BM
6	1156	1157	1158	CAT SAIL	CEASAR GHOST 1203	1203	7	36	South	CY	BM
6	1218	1219	1220	'Sport Fish	DREAM ON 1225	1225	7	41	South	CY	BM
6	1234	1239	1240	CAT SAIL	Adventure 1246	1246	8	48	South	CY	BM
6	-	-	-	Motor Vessel	Veritas	-	-	-	South	CY	BM
6	-	-	-	SAIL	Après ski	-	-	-	South	CY	BM
6	1320	1321	1322	Trawler	RADIO WAVE 1327	1327	7	47	South	CY	BM
6	1337	1338	1339	SAIL	Blue-white 1344	1344	7	40+	South	CY	BM
6	1349	1350	1351	SAIL	Wild Spirit 1356	1356	7	50+	South	CY	BM
6	1420	1421	1422	SAIL	Sophia 1427	1427	7	27	South	PCY	BRA
6	-	-	-	SAIL	Dulcinea	-	-	-	South	PCY	BRA
6	1433	1434	1435	cat sail	Parallax 1440	1440	7	35	South	CY	BRA
6	1526	1527	1528	SAIL	Zingaro 1532	1532	6	40+	South	PC	BRA
7	0042	0043	0044	Tug	John Parish 0052	0052	10	3	South	PC	BRA
7	0648	0649	0650	TRAWLER	Not Quitters 0656	0656	8	8	South	PC	DE
7	0725	0726	0727	YACHT	High Hamock 0732	0732	7	19	South	C	DE
7	0818	0819	0820	SAIL	Lost Resort 0827	0827	9	27	South	C	DE
7	/	/	/	TRAWLER	WEN	/	/	/	South	C	DE
7	0850	0851	0852	YACHT	Liberty 0900	0900	10	60+	South	C	DE
7	/	/	/	YACHT	Good	/	/	/	South	C	DE
7	/	/	/	YACHT	SAL Mote	/	/	/	South	C	DE
7	/	/	/	YACHT	Freedom	/	/	/	South	C	DE
7	0922	0923	0924	Sport Fish	Hidie 0929	0929	7	60+	South	C	DE
7	1007	1008	1009	Trawler	Together 1015	1015	8	42+	South	C	DE
7	1030	1031	1032	TRAWLER	Time Cost Adv 1038	1038	8	60+	South	C	DE
7	/	/	/	TRAWLER	NO NAME	/	/	/	South	C	DE
7	/	/	/	SAIL	Traydent	/	/	/	South	C	DE
7	/	/	/	YACHT	Hook Don	/	/	/	South	C	DE

14

NORTH CAROLINA DEPARTMENT OF TRANSPORTATION

BRIDGE OVER Alligator River

RIVER AT Sandy Point

ROUTE US 64

REPORT OF DRAW OPENING FOR MONTH OF

November

2020

#7

DATE	TIME VESSEL SIGNALLED	TIME GATES CLOSED	DRAW FULLY OPEN	KIND OF VESSEL	NAME OR NUMBER OF VESSEL	TIME GATES ARE OPENED	DELAY DUE TO BRIDGE OPENING	NO. OF VEHICLES DELAYED	REMARKS	WEATHER WHEN BOAT WAS PASSING THROUGH	NAME OF OPERATOR
7	1055	1056	1057	Power Boat	ARRates	1105	10	35	South	C	DE
7	/	/	/	Trawler	Restless	/	/	/	South	C	DE
7	/	/	/	Trawler	EDWIN	/	/	/	South	C	DE
7	/	/	/	Trawler	ARRada	/	/	/	South	C	DE
7	1120	1121	1122	Tug	Island Explorer	1133	13	80+	South	C	DE
7	/	/	/	Trawler	Memo	/	/	/	South	C	DE
7	/	/	/	Trawler	Co Co	/	/	/	South	C	DE
7	/	/	/	Trawler	Dream	/	/	/	South	C	DE
7	/	/	/	Trawler	SEA NET	/	/	/	South	C	DE
7	1215	1216	1217	Trawler	Balinda	1227	12	80+	South	C	DE
7	/	/	/	Trawler	Jenny	/	/	/	South	C	DE
7	/	/	/	cat	Glady	/	/	/	South	C	DE
7	1245	1246	1247	SAIL	Vinyasa	1252	7	25	South	C	DE
7	1301	1302	1303	Trawler	No Hunt	1308	7	31	South	C	DE
7	/	/	/	Yacht	Plain Sea	/	/	/	South	C	DE
7	1344	1345	1346	Sail	Freedom	1351	7	34	South	C	BS
7	1355	1356	1357	Sail	Spirit	1402	7	43	South	C	BS
7	1421	1422	1423	Sail	No Name	1431	10	47	South	C	BS
7	/	/	/	Yacht	Gratitude	/	/	/	South	C	BS
7	1445	1446	1447	Sail	Rose	1453	8	38	South	C	BS
7	/	/	/	motor vessel	Jay	/	/	/	South	C	BS
7	1500	1501	1502	Sport Fish	Sea Mist	1507	7	41	North	C	BS
7	1558	1559	1600	Sail	Kismet	1606	8	44	South	C	BS
7	/	/	/	motor vessel	Blue & white No Name	/	/	/	South	C	BS
7	1627	1628	1629	Sail	? Acea	1636	9	38	North	C	BS
7	1645	1646	1647	Sport Fish	No Name	1654	9	45	South	C	BS
7	1924	1925	1926	Tug	Island Express	1932	8	12	North	C	BS
* 7	2350	2351	2352	Tug	Conroy	0005	15	9	North	C	BS
* 7	/	/	/	Tug	Lady Joell	/	/	/	North	C	BS
* 7	/	/	/	Tug	Maverick	/	/	/	North	C	BS
8	0623	0624	0625	Trawler	Simple Life	0630	7	11	South	C	BS

14

17

26

\* Conroy of three

NORTH CAROLINA DEPARTMENT OF TRANSPORTATION

BRIDGE OVER Alligator River

RIVER AT Sandy Point

ROUTE US 64

REPORT OF DRAW OPENING FOR MONTH OF November 2020

# 8

DATE	TIME VESSEL SIGNALLED	TIME GATES CLOSED	DRAW FULLY OPEN	KIND OF VESSEL	NAME OR NUMBER OF VESSEL	TIME GATES ARE OPENED	DELAY DUE TO BRIDGE OPENING	NO. OF VEHICLES DELAYED	REMARKS	WEATHER WHEN BOAT WAS PASSING THROUGH	NAME OF OPERATOR
8	—	—	—	power cat	Effervescence	—	—	—	South	clear	BRR
8	0643	0644	0645	Trawler	Lupo di mare	0650	7	12	South	clear	BRR
8	0714	0715	0716	Sail	Meltemi	0721	7	20	South	clear	BRR
8	0728	0729	0730	Trawler	Azure	0738	10	32	South	clear	BRR
8	—	—	—	motor vessel	making waves	—	—	—	South	clear	BRR
8	0743	0744	0745	yacht	Fine Girl	0749	6	1P	South	clear	BRR
8	—	—	—	motor vessel	Reel time	—	—	—	South	clear	BRR
8	0808	0809	0810	sail	Yonderer	0816	8	26	South	clear	BRR
8	—	—	—	cat sail	ORYOKI	—	—	—	North	clear	BRR
8	0824	0825	0826	yacht	Lady Emeline	0831	7	21	South	clear	BRR
8	—	—	—	yacht	Three Little Birds	—	—	—	South	clear	BRR
8	0837	0838	0839	yacht	Perfect Bound II	0843	6	31	South	clear	BRR
8	—	—	—	Trawler	Just Right	—	—	—	South	clear	BRR
8	0900	0901	0902	Trawler	Carbana	0907	7	26	South	clear	BRR
8	—	—	—	motor vessel	Fortress of Solitude	—	—	—	South	clear	BRR
8	0938	0939	—	yacht	Three of a kind	0946	8	50+	South	clear	BRR
8	—	—	—	yacht	Bonus Time	—	—	—	South	clear	BRR
8	0951	0952	0953	Trawler	BONNEVIE	0959	8	23	South	clear	BRR
8	—	—	—	motor vessel	Joint Venture	—	—	—	South	clear	BRR
8	—	—	—	motor vessel	Dire Wolf	—	—	—	South	clear	BRR
8	1003	1004	1005	Trawler	Mallard	1010	7	70+	South	clear	BRR
8	—	—	—	sail	Coolship	—	—	—	South	clear	BRR
8	1018	1019	1020	Trawler	Sebbatical	1024	6	40+	South	clear	BRR
8	1029	1030	1031	yacht	Mother Fricker	1035	6	33	South	clear	BRR
8	1049	1050	1051	Sail	Lady Pirate	1055	6	50+	South	clear	BRR
8	1101	1102	1103	Sail	Sweetwater	1111	10	70+	South	clear	BRR
8	—	—	—	Sail	Missal	—	—	—	South	clear	BRR
8	—	—	—	cat sail	Not At Work	—	—	—	South	clear	BRR
8	1117	1118	1119	Sail	Bees Knees	1124	7	40+	South	clear	BRR
8	—	—	—	Sail	Liber ty	—	—	—	South	clear	BRR
8	1138	1139	1140	Sail	Barry Duckworth	1145	7	50+	South	clear	BRR

NORTH CAROLINA DEPARTMENT OF TRANSPORTATION

BRIDGE OVER Alligator River

RIVER AT Sandy Point

ROUTE US 64

REPORT OF DRAW OPENING FOR MONTH OF November

2020

# 9

DATE	TIME VESSEL SIGNALLED	TIME GATES CLOSED	DRAW FULLY OPEN	KIND OF VESSEL	NAME OR NUMBER OF VESSEL	TIME GATES ARE OPENED	DELAY DUE TO BRIDGE OPENING	NO. OF VEHICLES DELAYED	REMARKS	WEATHER WHEN BOAT WAS PASSING THROUGH	NAME OF OPERATOR
8	1157	1158	1159	yacht	Bananna Wind	1204	7	50+	South	Clear	BRR
8	1208	1209	1210	yacht	Last Dance	1215	7	50+	South	clear	BRR
8	1225	1226	1227	Sail	Catalina 30 has no name	1232	7	50+	South	clear	BRR
8	—	—	—	Sail	Patience lady	—	—	—	South	clear	BRR
8	1357	1358	1359	Sail	Pearl Vich	1407	10	33	South	PC	MM
8	—	—	—	Sail	Arctowis	—	—	—	South	PC	MM
8	—	—	—	Sail	Nine Lives	—	—	—	South	PC	MM
8	1504	1505	1506	CatSail	Calypso	1512	8	51	South	PC	MM
8	1552	1553	1554	Sail	Luckiest	1359	7	31	South	PC	MM
8	—	—	—	SAIL	Aboud	—	—	—	South	PC	MM
9	0613	0614	0615	Tug	Lady Joel	0626	13	50+	South	Clear	BRR
9	—	—	—	Tug	Maverick	—	—	—	South	Clear	BRR
9	—	—	—	Tug	Kammy	—	—	—	South	clear	BRR
9	0638	0639	0640	Sail	Angler	0644	6	21	South	clear	BRR
9	0715	0716	0717	yacht	Private Jake	0722	7	20	South	clear	BRR
9	—	—	—	Trawler	Invictus	—	—	—	South	clear	BRR
9	—	—	—	motor vessel	Annie's tug	—	—	—	South	clear	BRR
9	0737	0738	0739	cat sail	Perlu de	0744	7	21	South	clear	BRR
9	0757	0758	0759	Trawler	Michau	0808	11	27	South	clear	BRR
9	—	—	—	Trawler	Sandpiper II	—	—	—	South	clear	BRR
9	—	—	—	Commercial Fish	Sinful	—	—	—	South	clear	BRR
9	0827	0828	0829	power cat	Farmiente	0833	6	13	South	clear	BRR
9	0846	0847	0848	yacht	Annabella	0852	6	25	North	clear	BRR
9	0920	0921	0922	Trawler	Star	0930	10	19	South	clear	BRR
9	—	—	—	yacht	DeKind	—	—	—	South	clear	BRR
9	—	—	—	Sail	Marion maid	—	—	—	South	clear	BRR
9	—	—	—	Sail	Amentea	—	—	—	South	clear	BRR
9	—	—	—	Trawler	Sirens call	—	—	—	South	clear	BRR
9	0935	0936	0937	yacht	Aperture	0943	8	27	South	clear	BRR
9	—	—	—	cat sail	Festival	—	—	—	South	clear	BRR
9	—	—	—	YACHT	Escape	—	—	—	South	Clear	BRR

NORTH CAROLINA DEPARTMENT OF TRANSPORTATION

BRIDGE OVER Alligator River

RIVER AT Sandy Point

ROUTE US 64

REPORT OF DRAW OPENING FOR MONTH OF November

2020

#10

DATE	TIME VESSEL SIGNALLED	TIME GATES CLOSED	DRAW FULLY OPEN	KIND OF VESSEL	NAME OR NUMBER OF VESSEL	TIME GATES ARE OPENED	DELAY DUE TO BRIDGE OPENING	NO. OF VEHICLES DELAYED	REMARKS	WEATHER WHEN BOAT WAS PASSING THROUGH	NAME OF OPERATOR
9	0949	0950	0951	Trawler	Maverick	0958	9	29	South	Clear	BRR
9	—	—	—	Trawler	Imperial Princess	—	—	—	South	Clear	BRR
9	1003	1004	1005	Trawler	Contraband	1009	6	25	South	Clear	BRR
9	1020	1021	1022	Sail	Lawikai	1026	6	16	South	Clear	BRR
9	1031	1032	1033	Sail	No limits	1039	8	18	South	Clear	BRR
9	—	—	—	motor vessel	Tennessee widgee	—	—	—	South	Clear	BRR
9	—	—	—	Trawler	Shamrock Explorer	—	—	—	South	Clear	BRR
9	1054	1055	1056	Trawler	Fridays	1101	7	26	South	Clear	BRR
9	—	—	—	motor vessel	The cottage	—	—	—	South	Clear	BRR
9	—	—	—	yacht	one more day	—	—	—	South	Clear	BRR
9	—	—	—	Trawler	Even tide	—	—	—	South	Clear	BRR
9	1137	1138	1139	Sail	Willow	1144	7	20	South	Clear	BRR
9	—	—	—	Sail	For Play	—	—	—	South	Clear	BRR
9	1157	1158	1159	Sail	AKKA	1204	7	22	South	PC	BRR
9	1221	1222	1223	Sail	Ohana	1231	10	27	South	PC	BRR
9	—	—	—	yacht	Oasmita Diver II	—	—	—	South	PC	BRR
9	—	—	—	yacht	meva keon	—	—	—	South	PC	BRR
9	—	—	—	Sail	Rock Chalk	—	—	—	South	PC	BRR
9	—	—	—	yacht	Stella II	—	—	—	South	PC	BRR
9	1318	1319	132	Sail	Saridoo	1325	7	32	South	PC	BRR
9	1326	1327	1328	work boat	Saginaw River	1343	1.7	50+	North	Clear	BRR
9	—	—	—	Tug	Island Pilot	—	—	—	South	Clear	BRR
9	—	—	—	Trawler	Our Eden	—	—	—	South	Clear	BRR
9	—	—	—	motor vessel	Mejek	—	—	—	South	Clear	BRR
9	1350	1351	1352	Sail	Gaia	1359	9	34	South	Clear	BRR
9	1404	1405	1406	Yacht	Ocean View	1411	7	30	South	Clear	BS
9	1430	1431	1432	Sail	Insignity	1437	7	27	South	Clear	BS
*9	1440	1441	1442	Sport fish	Anthony Way	1500	10	50+	South	Clear	BS
9	1555	1556	1557	Relaxation	Sport fish	1608	8	27	South	Clear	BS
9	1615	1616	1617	Slow hand	Trawler	1622	7	20	South	Clear	BS
10	0706	0707	0708	Trawler	Mavisal	0713	7	30	South	Clear	BRR

14450x Spaw rail alarm wouldn't clear finally on 5th + it did  
Sawcane and made sure it was ok.

NORTH CAROLINA DEPARTMENT OF TRANSPORTATION

BRIDGE OVER Alligator River

RIVER AT Sandy Point

ROUTE US 64

REPORT OF DRAW OPENING FOR MONTH OF

November

2020

#11

DATE	TIME VESSEL SIGNALLED	TIME GATES CLOSED	DRAW FULLY OPEN	KIND OF VESSEL	NAME OR NUMBER OF VESSEL	TIME GATES ARE OPENED	DELAY DUE TO BRIDGE OPENING	NO. OF VEHICLES DELAYED	REMARKS	WEATHER WHEN BOAT WAS PASSING THROUGH	NAME OF OPERATOR
10	—	—	—	sail	Brisa	—	—	—	South	clear	BAL
10	0717	0718	0719	sail	WAVE Equation	0725	8	26	South	clear	BAL
10	0803	0804	0805	Sport. Fish	Dealers Choice	0811	8	28	South	clear	BAL
10	—	—	—	yacht	Sea Briton IV	—	—	—	South	clear	BAL
10	0824	0825	0826	Trawler	Abagio	0835	9	26	South	clear	BAL
10	—	—	—	sail	Allegro	—	—	—	South	clear	BAL
10	—	—	—	yacht	Tranquility	—	—	—	South	clear	BAL
10	0838	0839	0840	Trawler	Shannonesse	0845	7	19	South	clear	BAL
10	0906	0907	0908	Trawler	Simcha II	0913	7	16	South	clear	BAL
10	—	—	—	yacht	Summertime Lady	—	—	—	South	clear	BAL
10	0924	0925	0926	sail	LINO	0935	11	21	South	clear	BAL
10	—	—	—	yacht	SOLIS	—	—	—	South	PC	BAL
10	—	—	—	Trawler	Irish Lady	—	—	—	South	PC	BAL
10	—	—	—	motor vessel	Bravo	—	—	—	South	PC	BAL
10	—	—	—	sail	Oyster	—	—	—	South	PC	BAL
10	0955	0956	0957	Trawler	Swamp Yankee	1004	9	24	South	PC	BAL
10	—	—	—	yacht	Tortuga Verde	—	—	—	South	PC	BAL
10	—	—	—	Trawler	slow Ride	—	—	—	South	PC	BAL
10	1051	1052	1053	Trawler	Silver Girl	1102	11	40	South	PC	BAL
10	—	—	—	sail	Mirada	—	—	—	South	PC	BAL
10	1105	1106	1107	sail	Mariah	1111	7	17	South	PC	BAL
10	1122	1123	1124	sail	Allegro	1130	8	21	South	clear	BAL
10	—	—	—	sail	Painted Kite	—	—	—	South	clear	BAL
10	1258	1259	1300	sail	Sea Horizon	1306	8	24	South	clear	BAL
10	—	—	—	yacht	Mistral	—	—	—	South	clear	BAL
10	1340	1347	1348	sail	Aprica	1355	11	25	South	P. Cloudy	BS
10	1450	1451	1452	Sail	Heather	1502	12	50+	South	PC Cloudy	BS
10	—	—	—	Sail	Jasmine	—	—	—	South	P. Cloudy	BS
10	—	—	—	motor vessel	Barbenda	—	—	—	North	P. Cloudy	BS
10	—	—	—	Work Boat	Work Boat	—	—	—	South	P. Cloudy	BS
10	—	—	—	motor vessel	Easy Way	—	—	—	South	P. Cloudy	BS

NORTH CAROLINA DEPARTMENT OF TRANSPORTATION

BRIDGE OVER Alligator River

RIVER AT Sandy Point

ROUTE US 64

REPORT OF DRAW OPENING FOR MONTH OF November

2020

#12

DATE	TIME VESSEL SIGNALLED	TIME GATES CLOSED	DRAW FULLY OPEN	KIND OF VESSEL	NAME OR NUMBER OF VESSEL	TIME GATES ARE OPENED	DELAY DUE TO BRIDGE OPENING	NO. OF VEHICLES DELAYED	REMARKS	WEATHER WHEN BOAT WAS PASSING THROUGH	NAME OF OPERATOR
10	1543	1544	1545	Sail	Ginger Snap	1555	11	35	South	PC	BS
10	1612	1613	1614	Sail	Nexus	1618	6	25	South	PC	BS
10	/	/	/	Sail	No Name White	/	/	/	South	PC	BS
10	1648	1649	1650	Sail	Mystic	1655	7	28	South	PC	BS
10	1728	1729	1730	Sail	WaveDoc	1736	8	35	South	PC	BS
10	/	/	/	Wood Boat	Hopkins	/	/	/	North	PC	BS
10	2130	2131	2132	Power Boat	Audrey	2138	8	10	South	PC	BS
11	0006	0006	0006	Tug	Island Pilot	0014	8	3	North	PC	BS
11	0710	0711	0712	Tug	Journey	0717	7	22	South	PC	DE
11	/	/	/	Trawler	Grey Goose	/	/	/	South	PC	DE
11	0730	0731	0732	Sport Fish	Sea Walker	0737	7	20	South	PC	DE
11	0805	0806	0807	Cat	Air Adventure	0817	8	16	South	PC	DE
11	/	/	/	Sail	Rhonda	/	/	/	South	PC	DE
11	0825	0826	0827	Sail	Grace Hope	0838	9	27	South	PC	DE
11	/	/	/	Cat	Barbara Ann	/	/	/	South	PC	DE
11	0908	0909	0910	Trawler	United 778	0920	12	34	South	PC	DE
11	/	/	/	Sail	Quilly Mike	/	/	/	South	PC	DE
11	0950	0951	0952	Trawler	Coconut	0957	7	24	South	PC	DE
11	/	/	/	Trawler	Dainault	/	/	/	South	PC	DE
11	1010	1011	1012	SAIL	Peter E	1025	15	43	South	PC	DE
11	/	/	/	SAIL	Tortuga	/	/	/	South	PC	DE
11	/	/	/	SAIL	Andiamo	/	/	/	South	PC	DE
11	/	/	/	SAIL	Rule of Thumb	/	/	/	South	PC	DE
11	/	/	/	Trawler	Aridand	/	/	/	South	PC	DE
11	/	/	/	Tug	Lady Evelyn	/	/	/	North	PC	DE
11	/	/	/	Yacht	Redeemer	/	/	/	South	PC	DE
11	1053	1056	1057	Trawler	Tau Aug	1103	8	23	South	PC	DE
11	1117	1118	1119	Sport Fish	Home E	1127	10	41	South	PC	DE
11	/	/	/	Sail	Deep Space 9	/	/	/	South	PC	DE
11	1158	1159	1200	Yacht	Sissac	1204	7	26	South	PC	DE
11	/	/	/	Yacht	Horseplay	/	/	/	South	PC	DE

21



NORTH CAROLINA DEPARTMENT OF TRANSPORTATION

BRIDGE OVER Alligator River

RIVER AT Sandy Point

ROUTE US 64

REPORT OF DRAW OPENING FOR MONTH OF November 2020

#13

DATE	TIME VESSEL SIGNALLED	TIME GATES CLOSED	DRAW FULLY OPEN	KIND OF VESSEL	NAME OR NUMBER OF VESSEL	TIME GATES ARE OPENED	DELAY DUE TO BRIDGE OPENING	NO. OF VEHICLES DELAYED	REMARKS	WEATHER WHEN BOAT WAS PASSING THROUGH	NAME OF OPERATOR
11	1246	1247	1248	SAIL	Laughing Girl	1254	8	27	South	PC	DE
11	1337	1338	1339	SAIL	Rule of Thumb	1345	8	17	North	Cloudy-Rain	MM
11	0753	0754	0755	SAIL	Restless	0801	8	19	South	cy, rain	BKL
12	—	—	—	SAIL	Luceille	—	—	—	South	cy, rain	BKL
12	—	—	—	SAIL	Lady Hawk	—	—	—	South	cy, rain	BKL
12	0811	0812	0813	Trawler	GT Time	0817	6	9	South	cy, rain, fog	BKL
12	0819	0820	0821	Motor Vessel	Impulse	0832	13	21	South	cy, rain, fog	BKL
12	—	—	—	sport fish	Betty Lou	—	—	—	South	cy, rain, fog	BKL
12	—	—	—	sport fish	Straight up	—	—	—	South	cy, rain, fog	BKL
12	—	—	—	SAIL	Stella Maris	—	—	—	South	cy, rain, fog	BKL
12	—	—	—	Yacht	Knee deep	—	—	—	South	cy, rain, fog	BKL
12	0910	0911	0912	power cat	she's From Boston	0917	7	18	South	cy	BKL
12	—	—	—	Yacht	Summers Dada	—	—	—	South	cy	BKL
12	0930	0931	0932	SAIL	Ferina	0939	9	23	South	cy	BKL
12	—	—	—	SAIL	Sun Ra	—	—	—	South	cy	BKL
12	0950	0951	0952	Trawler	Kaho	1001	11	33	South	cy	BKL
12	—	—	—	Trawler	Sharon Ann	—	—	—	South	cy	BKL
12	1025	1026	1027	SAIL	Ocean Eyes	1031	6	19	South	cy	BKL
12	1132	1133	1134	SAIL	Florida Mar	1141	9	20	South	cy	BKL
12	1157	1158	1159	cat sail	Silver Star	1205	8	26	South	cy, rain	BKL
12	—	—	—	sport fish	Siapan	—	—	—	North	cy, rain	BKL
12	1220	1221	1222	cat sail	Colibri	1227	7	17	South	cy, rain	BKL
12	1555	1556	1557	Trawler	TEXAS STAR	1610	15	50+	North	cy, RAIN	DM
12	2045	2046	2047	Tug	Lady Joyella	2056	11	11	South	cy	BM
13	0630	0631	0632	Motor Vessel	Penny Lane	0638	8	15	South	cy	BKL
13	—	—	—	SAIL	Rule of Thumb	—	—	—	South	cy	BKL
13	0656	0657	0658	SAIL	Boundless	0703	7	21	South	cy	BKL
13	—	—	—	SAIL	Absolutely	—	—	—	South	cy	BKL
13	0742	0743	0744	Motor Vessel	Dezi Oh	0749	7	25	South	cy	BKL
13	—	—	—	Yacht	Sunny boy	—	—	—	South	cy	BKL
13	—	—	—	SAIL	Shemara	—	—	—	South	cy	BKL

NORTH CAROLINA DEPARTMENT OF TRANSPORTATION

BRIDGE OVER Alligator River

RIVER AT Sandy Point

ROUTE US 64

REPORT OF DRAW OPENING FOR MONTH OF November 2020

# 4

DATE	TIME VESSEL SIGNALLED	TIME GATES CLOSED	DRAW FULLY OPEN	KIND OF VESSEL	NAME OR NUMBER OF VESSEL	TIME GATES ARE OPENED	DELAY DUE TO BRIDGE OPENING	NO. OF VEHICLES DELAYED	REMARKS	WEATHER WHEN BOAT WAS PASSING THROUGH	NAME OF OPERATOR
13	0757	0758	0759	sail	Katrina	0803	6	23	South	cy	BRL
13	0807	0808	0809	power cat	Emme Kathleen	0814	7	20	South	cy	BRL
13	0823	0824	0825	sail	Red Sky	0831	8	18	South	cy	BRL
13	—	—	—	cat sail	Regenero	—	—	—	South	cy	BRL
13	0846	0847	0848	sail	waymaker	0853	7	20	South	cy, fog	BRL
13	0856	0857	0858	yacht	Promesa	0903	7	17	South	cy, fog	BRL
13	0822	0823	0824	power cat	Felix	0928	6	15	South	cy, fog	BRL
13	0932	0933	0934	sail	Bright Eyes	0939	7	22	South	cy, fog	BRL
13	0949	0950	0951	Trawler	Adventure	0957	8	19	South	cy, fog	BRL
13	—	—	—	Trawler	consensus	—	—	—	South	cy, fog	BRL
13	1011	1012	1013	Trawler	Suzanna	1019	8	24	South	cy, fog	BRL
13	—	—	—	yacht	Seas the Day	—	—	—	South	cy, fog	BRL
13	1124	1125	1126	Sail	Gypsy III	1137	13	37	South	cy, fog	BRL
13	—	—	—	Sail	Craftman	—	—	—	South	cy, fog	BRL
13	—	—	—	yacht	Fasttrak	—	—	—	South	cy, fog	BRL
13	—	—	—	Sail	Dispersation	—	—	—	South	cy, fog	BRL
13	1156	1157	1158	Sail	Seapod	1206	10	31	South	cy, fog	BRL
13	—	—	—	sail	Resolution	—	—	—	South	cy, fog	BRL
13	—	—	—	sail	Surprise	—	—	—	South	cy, fog	BRL
13	—	—	—	trawler	Nephture Wide	—	—	—	South	cy, fog	BRL
13	—	—	—	sail	Star Reacher	—	—	—	South	cy, fog	BRL
13	—	—	—	sail	cat dancer	—	—	—	South	cy, fog	BRL
13	1212	1213	1214	Trawler	windward	1220	8	25	South	cy, fog	BRL
13	—	—	—	sail	Belle Excuse	—	—	—	South	cy, fog	BRL
13	—	—	—	sail	La Cesear	—	—	—	South	cy, fog	BRL
13	1305	1306	1307	sail	Manatee	1312	7	32	South	cy, fog	BRL
13	—	—	—	sport fish	Keely Lynn	—	—	—	South	cy, fog	BRL
13	—	—	—	sport fish	Hubris	—	—	—	South	cy, fog	BRL
13	1333	1334	1335	sail	Dynamite	1341	8	48	South	cy, fog	BRL
13	1354	1355	1356	sail	L.F.s Knots	1404	8	29	South	cy, fog	BRL
13	1430	1431	1432	SAIL	Quirt	1438	7	31	South	cy, fog	BRL

NORTH CAROLINA DEPARTMENT OF TRANSPORTATION

BRIDGE OVER Alligator River

RIVER AT Sandy Point

ROUTE US 64

REPORT OF DRAW OPENING FOR MONTH OF

November

2020

#15

DATE	TIME VESSEL SIGNALLED	TIME GATES CLOSED	DRAW FULLY OPEN	KIND OF VESSEL	NAME OR NUMBER OF VESSEL	TIME GATES ARE OPENED	DELAY DUE TO BRIDGE OPENING	NO. OF VEHICLES DELAYED	REMARKS	WEATHER WHEN BOAT WAS PASSING THROUGH	NAME OF OPERATOR
13	1448	1449	1450	Yacht	Roar	1500	10	50+	South	PC: Fog	BS
13				m. Vessel	Sue 20				South	PC: Fog	BS
13				Trawler	Salty Dog				South	PC: Fog	BS
14	0821	0822	0823	Spur Fish	Mainline	0828	7	26	South	clear	BM
x 14	0916	0917	0918	Sail	Mahai	0937	21	60+	South	clear	BM
14	0940	0941	0942	Trawler	Hesperes	0948	8	50+	South	clear	BM
14	-	-	-	Motor Vessel	O MO	-	-	-	South	clear	BM
14	0952	0953	0954	SAIL	Surprise	0959	7	50+	South	clear	BM
14	1016	1017	1018	SAIL	St John VI	1025	9	40+	South	clear	BM
14	-	-	-	SAIL	Windigo	-	-	-	South	clear	BM
14	-	-	-	SAIL	Ebjimar	-	-	-	South	clear	BM
14	-	-	-	SAIL	SOM	-	-	-	North	clear	BM
14	1032	1033	1034	SAIL	Perception	1038	.6	50+	South	clear	BM
14	1042	1043	1044	Trawler	Positive CAT, Tide 1050		8	50+	South	clear	BM
14	-	-	-	SAIL	Panda	-	-	-	South	clear	BM
14	-	-	-	SAIL	SEA MISTRESS	-	-	-	South	clear	BM
14	1115	1116	1117	SAIL	white	1122	7	50+	South	clear	BM
14	-	-	-	SAIL	SOM 11	-	-	-	South	clear	BM
14	1129	1130	1131	Trawler	EAST BRANCH	1137	8	42	South	clear	BM
14	1153	1154	1154	SAIL	BABELA	1200	7	50+	South	clear	BM
14	-	-	-	SAIL	GRAY	-	-	-	South	clear	BM
14	1311	1312	1313	Motor Vessel	COLO	1320	9	50+	North	clear	BM
14	-	-	-	SAIL	SEA GYSPY	-	-	-	South	clear	BM
14	-	-	-	Trawler	HATTIE ROSE	-	-	-	South	clear	BM
14	1340	1341	1342	SAIL	JULIANA	1347	7	50+	South	clear	BM
14	-	-	-	SAIL	Memory	-	-	-	South	clear	BM
14	1540	1541	1542	motor vessel	white	1546	6	40+	South	clear	BRR
14	1626	1627	1628	Tug	Island Explorer	1637	11	50+	North	clear	BRR
14	1712	1713	1714	SAIL	Lizard Man	1719	7	11	South	clear	BRR
15	0336	0337	0338	Tug	Royal Engineer	0346	10	1	North	clear	BRR
16	0655	0656	0657	Trawler	DEACON BLUE	0702	7	12	South	clear	BM

x Far Barrier

NORTH CAROLINA DEPARTMENT OF TRANSPORTATION

BRIDGE OVER Alligator River

RIVER AT Sandy Point

ROUTE US 64

REPORT OF DRAW OPENING FOR MONTH OF November 2020

#16

DATE	TIME VESSEL SIGNALLED	TIME GATES CLOSED	DRAW FULLY OPEN	KIND OF VESSEL	NAME OR NUMBER OF VESSEL	TIME GATES ARE OPENED	DELAY DUE TO BRIDGE OPENING	NO. OF VEHICLES DELAYED	REMARKS	WEATHER WHEN BOAT WAS PASSING THROUGH	NAME OF OPERATOR
15	0741	0742	0743	Motor	Rosapenna	0849	8	16	South	C	Bm
15	-	-	-	Motor	Rising Tide	-	-	-	South	C	Bm
15	-	-	-	Trawler	WALTZ ON WATER	-	-	-	South	C	Bm
15	-	-	-	Motor	STRANGER IN THE NIGHT	-	-	-	South	C	Bm
15	-	-	-	Yacht	Endless Summer	-	-	-	South	C	Bm
15	-	-	-	Motor	Blue-white	-	-	-	South	C	Bm
15	0807	0808	0809	Sport Fish	Mahi Mahi	0814	7	20	South	C	Bm
15	0842	0843	0844	Motor	A TEAM	0849	7	35	South	C	Bm
15	0922	0923	0924	Motor	SWEET TANK	0928	6	28	South	C	Bm
15	0936	0939	0940	Trawler	Bliss	0946	8	50+	South	C	Bm
15	-	-	-	Sail	Another Life	-	-	-	South	C	Bm
15	-	-	-	Yacht	Show Time	-	-	-	South	C	Bm
15	-	-	-	Yacht	Isle Girl	-	-	-	South	C	Bm
15	1004	1005	1006	Motor	Key To The Bay 1012	-	8	40+	North	C	Bm
15	-	-	-	Sail	AKADA	-	-	-	South	C	Bm
15	-	-	-	Motor	See No Evil	-	-	-	South	C	Bm
15	1016	1017	1018	Yacht	Ocean 4	1024	8	40+	South	C	Bm
15	1103	1104	1105	Motor	L 550	1110	7	40+	South	C	Bm
15	1115	1116	1117	Motor	Next Chapter	1124	9	50+	South	C	Bm
15	-	-	-	Sport Fish	OUTRAGE	-	-	-	South	C	Bm
15	-	-	-	Motor	MOVIN ON	-	-	-	South	C	Bm
15	1130	1131	1132	Motor	CAPT B	1138	8	40+	South	C	Bm
15	-	-	-	Sail	Kindred Spirit	-	-	-	South	C	Bm
15	1144	1145	1146	Sail	White	1151	7	50+	South	C	Bm
15	1214	1215	1216	Motor	Spirit	1221	7	50+	South	C	Bm
15	1302	1303	1304	Sport Fish	SEA HORSE	1312	10	40+	South	PC	Bm
15	-	-	-	Sport Fish	Ledge	-	-	-	South	PC	Bm
15	-	-	-	Sport Fish	SALT TRIBE	-	-	-	South	PC	Bm
15	-	-	-	Trawler	Chessie	-	-	-	South	PC	Bm
15	1317	1318	1319	Motor	Scout	1324	7	32	South	PC	Bm
15	1336	1337	1338	Sail	Belvedere	1344	8	50+	South	PC	Bm

NORTH CAROLINA DEPARTMENT OF TRANSPORTATION

BRIDGE OVER Alligator River

RIVER AT Sandy Point

ROUTE US 64

REPORT OF DRAW OPENING FOR MONTH OF November

2020

#17

DATE	TIME VESSEL SIGNALLED	TIME GATES CLOSED	DRAW FULLY OPEN	KIND OF VESSEL	NAME OR NUMBER OF VESSEL	TIME GATES ARE OPENED	DELAY DUE TO BRIDGE OPENING	NO. OF VEHICLES DELAYED	REMARKS	WEATHER WHEN BOAT WAS PASSING THROUGH	NAME OF OPERATOR
15	1414	1415	1416	Trawler	VALHALLA	1422	8	29	South	Cloudy	MM
15	—	—	—	SAIL	Trawler	—	—	—	South	Cloudy	MM
15	2000	2001	2002	Sail	Sakman	2008	8	5	South	Cloudy	MM
16	0644	0645	0646	Sail	Norma Jean	0651	7	15	South	clear	BRR
16	0658	0659	0700	Sail	Chico loco	0704	6	16	South	clear	BRR
16	0711	0712	0713	yacht	starting over	0717	6	15	South	clear	BRR
16	0729	0730	0731	Trawler	Pie Makum	0735	6	17	South	clear	BRR
16	0757	0758	0759	sail	Trawing	0803	6	20	South	clear	BRR
16	0841	0842	0843	Trawler	Pineapple	0850	9	29	South	clear	BRR
16	—	—	—	yacht	Lili Marlene	—	—	—	South	clear	BRR
16	0858	0859	0900	yacht	Collina	0904	6	13	South	clear	BRR
16	0911	0912	0913	Trawler	Margarita	0918	7	19	South	clear	BRR
16	1020	1021	1022	Sail	Hoodless	1028	8	25	South	clear	BRR
16	—	—	—	Trawler	Lady M	—	—	—	South	clear	BRR
16	—	—	—	yacht	Orisup	—	—	—	South	clear	BRR
16	1035	1036	1037	Trawler	Ann Marie Rose	1042	7	40+	South	clear	BRR
16	1045	1046	1047	Sail	Seas the Day	1052	7	27	South	clear	BRR
16	1056	1057	1058	Sail	Eos	1105	9	21	South	clear	BRR
16	—	—	—	motor vessel	Princess Jane	—	—	—	South	clear	BRR
16	1112	1118	1119	Sail	Mesa May	1127	7	25	South	clear	BRR
16	—	—	—	Trawler	Zazy Adventure	—	—	—	South	clear	BRR
16	—	—	—	power cat	onward	—	—	—	South	clear	BRR
16	1131	1132	1133	Sail	Illusion	1141	10	19	South	clear	BRR
16	—	—	—	Sail	yacht 2	—	—	—	South	clear	BRR
16	—	—	—	Sail	Dalliance	—	—	—	South	clear	BRR
16	—	—	—	Sail	Deviant	—	—	—	South	clear	BRR
16	—	—	—	Sail	First Light	—	—	—	South	clear	BRR
16	1143	1144	1145	Trawler	Sea trak	1152	9	22	South	clear	BRR
16	—	—	—	Trawler	Tranquility Base	—	—	—	South	clear	BRR
16	—	—	—	Trawler	Great Escape	—	—	—	South	clear	BRR
16	—	—	—	Sail	Juditha	—	—	—	South	clear	BRR

NORTH CAROLINA DEPARTMENT OF TRANSPORTATION

BRIDGE OVER Alligator River

RIVER AT Sandy Point

ROUTE US 64

REPORT OF DRAW OPENING FOR MONTH OF November

2020

#18

DATE	TIME VESSEL SIGNALLED	TIME GATES CLOSED	DRAW FULLY OPEN	KIND OF VESSEL	NAME OR NUMBER OF VESSEL	TIME GATES ARE OPENED	DELAY DUE TO BRIDGE OPENING	NO. OF VEHICLES DELAYED	REMARKS	WEATHER WHEN BOAT WAS PASSING THROUGH	NAME OF OPERATOR
16	1159	1200	1201	Sail	chi	1207	8	20	South	clear	BK
16	—	—	—	cat sail	Spray	—	—	—	South	clear	BK
16	1215	1216	1217	trawler	wonderer	1227	12	35	South	clear	BK
16	—	—	—	trawler	Bay leak	—	—	—	South	clear	BK
16	1235	1236	1237	schooner	NINA	1245	10	29	South	clear	BK
16	—	—	—	sail	Lehe Paive	—	—	—	South	clear	BK
16	—	—	—	sail	Valentine Rose	—	—	—	South	clear	BK
16	—	—	—	trawler	Trixie	—	—	—	South	clear	BK
16	1300	1301	1302	Sail	Pearla Vonka	1312	12	40+	South	clear	BK
16	—	—	—	Sail	Elusive	—	—	—	South	clear	BK
16	—	—	—	Sail	Aurora	—	—	—	South	clear	BK
16	1350	1351	1352	SAIL	Aloli	1358	8	25	South	clear	BS
16	1408	1409	1410	SAIL	Sport Bird	1417	9	32	South	clear	BS
16	—	—	—	Sail	Twisted	—	—	—	South	clear	BS
16	—	—	—	Trawler	Cap. Dan	—	—	—	South	clear	BS
16	1426	1427	1428	Sail	Jubilee	1435	7	22	South	clear	BS
16	1445	1446	1447	Tug	Island Explorer	1454	9	27	South	clear	BS
16	—	—	—	Sport Fish	It's A Business	—	—	—	South	clear	BS
16	1501	1502	1503	Sail	Santa Diana	1508	7	22	South	clear	BS
16	1602	1603	1604	Tug	Island Explorer	1613	11	35	South	clear	BS
16	—	—	—	Sail	Rose	—	—	—	South	clear	BS
16	2112	2113	2114	Sail	Lucky Dog	2119	7	6	South	clear	BS
17	0640	0641	0642	cat	Carro Bo	0647	7	14	South	C	DE
17	0655	0656	0657	SAIL	AS ROVER	0703	8	9	South	R	DE
17	0722	0723	0724	SAIL	Shera Col	0731	9	17	South	C	DE
17	0745	0746	0747	Sail	Not Wor King	0757	12	20	South	C	DE
17	—	—	—	Sail	Midway	—	—	20	South	C	DE
17	0816	0817	0818	SAIL	Lacross	0824	8	17	South	C	DE
17	0835	0836	0837	SAIL	Tapeca	0842	7	11	South	C	DE
17	0829	0920	0931	Yacht	Marnier	0939	10	22	South	C	DE
17	—	—	—	Yacht	Something Else	—	—	—	South	C	DE

NORTH CAROLINA DEPARTMENT OF TRANSPORTATION

BRIDGE OVER Alligator River

RIVER AT Sandy Point

ROUTE US 64

REPORT OF DRAW OPENING FOR MONTH OF November 2020

#19

DATE	TIME VESSEL SIGNALLED	TIME GATES CLOSED	DRAW FULLY OPEN	KIND OF VESSEL	NAME OR NUMBER OF VESSEL	TIME GATES ARE OPENED	DELAY DUE TO BRIDGE OPENING	NO. OF VEHICLES DELAYED	REMARKS	WEATHER WHEN BOAT WAS PASSING THROUGH	NAME OF OPERATOR
17	0950	0951	0952	Trawler	Kismet	0958	8	19	South	C	DE
17				Trawler	First Light				South	C	DE
17	1012	1013	1014	Sport Fisher	Kiyo	1020	8	17	South	C	DE
17				Yacht	Rock Solid				South	C	DE
17				Sail	Soul Mate				South	C	DE
17	1115	1116	1117	Sail	ANDER A	1123	8	21	South	C	DE
17	1155	1156	1157	Trawler	Keep us Faith	1204	9	16	South	C	DE
17				Sail	Blue Bay				South	C	DE
17				Sail	Value				South	C	DE
17				Sail	No Name				South	C	DE
17	1248	1249	1250	Sail	obryan	1258	10	24	South	C	DE
17				Sail	Orion				South	C	DE
18	1220	1221	1222	Sail	General Lee	1238	8	32	South	C	DE
18	1240	1241	1242	Trawler	KNit NoRAAL	1252	12	15	South	C	DE
18				Trawler	Atlantic Star				South	C	DE
18	1340	1341	1342	Sail	Oasis	1347	7	18	South	C	BM
18	1358	1359	1400	Motor	WaterWay	1604	6	40+	South	C	BM
18	1448	1449	1450	Trawler	King Fisher	1455	7	28	South	C	BM
18	1521	1522	1523	Sail	White	1528	7	45	South	C	BM
18	1630	1631	1632	Sail	Puravida	1637	7	25	South	C	BM
19	0529	0530	0531	Sail	Vagari	0536	7	10	South	PC	BM
19	0649	0650	0651	Yacht	Rock Roll II	0656	7	14	South	clear	BAH
19	0717	0718	0719	Yacht	Ocean Fever	0723	6	17	South	clear	BAH
19	0812	0813	0814	Sail	Gypsy	0820	8	25	South	clear	BAH
19	0822	0823	0824	Motor Vessel	Ocean Suite	0829	7	21	South	clear	BAH
19	0839	0840	0841	Sail	Summer Wind	0852	13	26	South	clear	BAH
19				Trawler	Egret				South	clear	BAH
19				Yacht	Farm raised				South	clear	BAH
19	0855	0856	0857	Trawler	COCO	0902	7	15	South	clear	BAH
19	0948	0949	0950	Trawler	Lisa Morgan	0954	6	18	South	clear	BAH
19	1027	1028	1029	Trawler	Restless	1034	7	16	South	clear	BAH

NORTH CAROLINA DEPARTMENT OF TRANSPORTATION

BRIDGE OVER Alligator River

RIVER AT Sandy Point

ROUTE US 64

REPORT OF DRAW OPENING FOR MONTH OF

November

2020

#20

DATE	TIME VESSEL SIGNALLED	TIME GATES CLOSED	DRAW FULLY OPEN	KIND OF VESSEL	NAME OR NUMBER OF VESSEL	TIME GATES ARE OPENED	DELAY DUE TO BRIDGE OPENING	NO. OF VEHICLES DELAYED	REMARKS	WEATHER WHEN BOAT WAS PASSING THROUGH	NAME OF OPERATOR
19	—	—	—	Sail	Tom Tom	—	—	—	South	clear	BA
19	1102	1103	1104	Trawler	talulah	1111	9	23	South	clear	BA
19	—	—	—	Trawler	spiritel Away	—	—	—	South	clear	BA
19	—	—	—	Sail	Bellina	—	—	—	South	clear	BA
19	1127	1128	1128	Sail	Walt lets sea	1135	8	18	South	clear	BA
19	—	—	—	Sport fish	Atlantic Hunter	—	—	—	South	clear	BA
19	1140	1141	1142	Sail	Aroyle	1148	8	16	South	clear	BA
19	—	—	—	motor vessel	Island Girl	—	—	—	South	clear	BA
19	1157	1158	1159	Sail	Lapping	1203	6	10	South	clear	BA
19	1503	1504	1504	Motor	Present Value	1510	7	22	South	clear	BM
19	1617	1618	1619	Sail	Patrick John	1624	7	39	South	clear	BM
20	0646	0647	0648	Trawler	Day Dream	0653	7	20	South	clear	BM
20	0708	0709	0710	Sail	Icolum	0715	7	29	South	clear	BM
20	0723	0724	0725	Sail	persistence	0730	7	25	South	clear	BM
20	0753	0754	0755	Yacht	A LAST BAY	0800	7	14	South	clear	BM
20	—	—	—	Motor	Alchamy	—	—	—	South	clear	BM
20	0825	0826	0827	Motor	Forditude	0832	7	20	South	clear	BM
20	0926	0927	0928	Barge	Hopkin Marine 0934	—	8	36	South	clear	BM
20	—	—	—	Sail	Fine A Lee	—	—	—	South	clear	BM
20	1019	1020	1021	Sport Fish	Carolina	1026	7	20	South	clear	BS
20	1141	1142	1143	motor vessel	Heather J	1148	7	16	South	clear	BS
20	1210	1211	1213	work boat	Hopkins	1221	11	25	North	clear	BS
20	1232	1233	1234	Sail	Atlanta	1241	9	22	South	clear	BS
20	—	—	—	Sail	Rocktoper	—	—	—	South	clear	BS
20	—	—	—	Sail	Rising Sun	—	—	—	South	clear	BS
20	1307	1308	1309	motor vessel	Simplicity	1314	7	35	South	clear	BS
20	1330	1331	1332	Sailing Yacht	White No Name	1338	8	30	South	clear	BS
21	0335	0336	0337	Tug	Island Girl	0345	10	6	North	clear	BS
21	0553	0554	0556	Tug	Island Explorer	0605	13	26	North	clear	BS
21	0626	0627	0628	Tug	Island Girl	0639	13	40	South	clear	BM
21	—	—	—	Sail	PJAMSA	—	—	—	South	clear	BM



NORTH CAROLINA DEPARTMENT OF TRANSPORTATION

BRIDGE OVER Alligator River

RIVER AT Sandy Point

ROUTE US 64

REPORT OF DRAW OPENING FOR MONTH OF November

2020

# 21

DATE	TIME VESSEL SIGNALLED	TIME GATES CLOSED	DRAW FULLY OPEN	KIND OF VESSEL	NAME OR NUMBER OF VESSEL	TIME GATES ARE OPENED	DELAY DUE TO BRIDGE OPENING	NO. OF VEHICLES DELAYED	REMARKS	WEATHER WHEN BOAT WAS PASSING THROUGH	NAME OF OPERATOR
21	0652	0653	0654	SAIL	Serenity	0654	6	15	South	clear	BM
21	0711	0712	0713	TRAWLER	Sea Track	0714	7	12	South	clear	BM
21	0726	0727	0726	YACHT	Great Escape	0733	7	30	South	clear	BM
21	0856	0857	0856	MOTOR	4 Reels	0904	8	36	South	clear	BM
21	-	-	-	TRAWLER	CHASIN 90	-	-	-	South	clear	BM
21	0932	0933	0934	MOTOR	Bullish	0939	7	40+	South	clear	BM
21	0944	0949	0950	SAIL	Directionally Correct 6956	-	4	40+	South	clear	BM
21	-	-	-	TRAWLER	Kobayashi MARU	-	-	-	South	clear	BM
21	0959	1000	1001	SAIL	White	1007	8	40+	North	clear	BM
21	1014	1015	1016	MOTOR	MARY ANN	1023	9	50+	South	clear	BM
21	-	-	-	SAIL	Spand Drift	-	-	-	South	clear	BM
21	-	-	-	SPRINT FISH	Graditate House	-	-	-	South	clear	BM
21	-	-	-	SAIL	Blue	-	-	-	South	clear	BM
21	1029	1030	1031	TRAWLER	STOW ANAX	1036	7	40+	South	clear	BM
21	1040	1041	1042	SAIL	Chrome	1048	8	50+	South	clear	BM
21	-	-	-	MOTOR	Indurance	-	-	-	South	clear	BM
21	-	-	-	YACHT	Last Whale	-	-	-	South	clear	BM
21	1107	1108	1109	SAIL	LANKAYAN	1115	8	40+	South	clear	BM
21	-	-	-	SAIL	Jody	-	-	-	South	clear	BM
21	1139	1140	1141	SAIL	Partnership	1147	8	40+	South	clear	BM
21	-	-	-	SAIL	Valkyrie	-	-	-	South	clear	BM
21	-	-	-	CATSAIL	Triana Marie	-	-	-	South	clear	BM
21	1203	1204	1205	CATSAIL	MINOU	1210	7	47	South	clear	BM
21	1233	1234	1235	TRAWLER	Legacy	1241	8	40	South	clear	BM
21	1331	1332	1333	SAIL	Breeze 20	1339	8	43	South	clear	BS
21	-	-	-	TRAWLER	Cenacha	-	-	-	South	clear	BS
21	1404	1405	1406	MOTOR VESSEL	Sail-A-Way	1411	7	50+	South	clear	BS
21	-	-	-	SAIL	Saltice	-	-	-	South	clear	BS
21	1416	1417	1418	MOTOR VESSEL	Edith B	1423	7	38	South	clear	BS
21	1442	1443	1449	MOTOR VESSEL	Kulawa	1454	7	50+	South	clear	BS
21	1520	1521	1522	SAIL	Dart: vea	1528	8	50+	South	clear	BS

NORTH CAROLINA DEPARTMENT OF TRANSPORTATION

BRIDGE OVER Alligator River

RIVER AT Sandy Point

ROUTE US 64

REPORT OF DRAW OPENING FOR MONTH OF November

2020

#22

DATE	TIME VESSEL SIGNALLED	TIME GATES CLOSED	DRAW FULLY OPEN	KIND OF VESSEL	NAME OR NUMBER OF VESSEL	TIME GATES ARE OPENED	DELAY DUE TO BRIDGE OPENING	NO. OF VEHICLES DELAYED	REMARKS	WEATHER WHEN BOAT WAS PASSING THROUGH	NAME OF OPERATOR
21	1601	1602	1603	Sail	Big T	1608	7	44	South	c	BS
21	1654	1655	1656	Trawler	Maggie B	1703	9	50+	South	c	BS
21	1750	1750	1752	Sail	Luna Sea	1758	8	50+	South	c	BS
22	0803	0804	0805	SAIL	BSADPT	0810	7	10	South	PC	DE
22				Trawler	First Forty				South	PC	DE
22	0927	0938	0939	Power Boat	Archer	0944	7	16	South	PC	DE
22	0955	0956	0957	SAIL	Say La Bee	1004	9	31	South	PC	DE
22				Power Boat	Bubbles				South	PC	DE
22	1035	1036	1037	YACHT	Press Gray	1045	10	43	South	PC	DE
22				YACHT	Reville				South	PC	DE
22				YACHT	ADAGO				South	PC	DE
22				YACHT	KATH BENE				South	PC	DE
22	1049	1050	1051	Yacht	Ita Blast	1057	8	41	South	PC	DE
22	1120	1121	1122	Trawler	Province	1128	8	31	South	PC	DE
22	1150	1159	1200	SAIL	Yedia	1207	9	47	South	PC	DE
22				Trawler	Lee Ann				South	PC	DE
22	1215	1216	1207	SAIL	Trawler II	1224	9	60+	South	PC	DE
22	1445	1446	1447	Trawler	Hi Ho Silver	1452	7	39	South	Cloudy	MM
22	1543	1544	1545	Trawler	RANGER	1549	6	41	South	Cloudy	MM
22	1800	1801	1802	SAIL	MARIA 10	1807	7	29	South	Cloudy	MM
23	0701	0702	0703	CAT SAIL	WYLIAT	0708	7	30	South	cloudy	BM
23	-	-	-	SAIL	Necessito	-	-	-	South	cloudy	BM
23	0741	0742	0743	SAIL	Selene	0748	7	31	South	cloudy	BM
23	0752	0753	0754	MOTOR	HANK	0759	7	32	South	cloudy	BM
23	0832	0833	0834	MOTOR	Tug LIFE	0839	7	27	South	cloudy	BM
23	0907	0908	0909	YACHT	Crow Nest	0916	9	27	South	PC	BM
23	-	-	-	YACHT	SOORN	-	-	-	South	PC	BM
23	-	-	-	MOTOR	ORO	-	-	-	South	PC	BM
23	-	-	-	MOTOR	Lady Ashford	-	-	-	South	PC	BM
23	-	-	-	SAIL	SEA	-	-	-	South	PC	BM
23	-	-	-	MOTOR	4THE C	-	-	-	South	PC	BM

\* Greasing Bridge

NORTH CAROLINA DEPARTMENT OF TRANSPORTATION

BRIDGE OVER Alligator River

RIVER AT Sandy Point

ROUTE US 64

REPORT OF DRAW OPENING FOR MONTH OF

November

2020

#23

DATE	TIME VESSEL SIGNALLED	TIME GATES CLOSED	DRAW FULLY OPEN	KIND OF VESSEL	NAME OR NUMBER OF VESSEL	TIME GATES ARE OPENED	DELAY DUE TO BRIDGE OPENING	NO. OF VEHICLES DELAYED	REMARKS	WEATHER WHEN BOAT WAS PASSING THROUGH	NAME OF OPERATOR
23	0925	0926	0927	Motor	CYRUS	0932	7	25	South	clear	BM
23	-	-	-	Trawler	White	-	-	-	South	clear	BM
23	0950	0951	0952	Yacht	Air Time	0958	8	26	South	clear	BM
23	1017	1018	1019	Sail	Kristina Marie 1024	-	-	26	South	clear	BM
23	-	-	-	Sail	SALT SHAKER	-	-	-	South	clear	BM
23	1031	1032	1033	Motor	Thunderbolt	1038	7	31	South	clear	BM
23	1046	1047	1048	Tug	ISL Explorer	1055	9	26	South	clear	BM
23	1100	1101	1102	Trawler	Kindred Spirit	1107	7	18	South	clear	BM
23	1126	1127	1128	Sail	Star Light	1134	8	38	South	clear	BM
23	-	-	-	Sail	Sparkle plenty	-	-	-	South	clear	BM
23	-	-	-	Sail	Guinness	-	-	-	South	clear	BM
23	1234	1235	1236	Sail	DAS BOAT	1241	7	31	South	clear	BM
23	-	-	-	Sail	White	-	-	-	South	clear	BM
23	1434	1435	1436	Motor Vessel	Wild side	1442	8	18	South	clear	BS
23	1448	1449	1450	Sail	Story Time	1456	8	24	North	clear	BS
24	0010	0011	0012	Tug	Island Trader	0018	8	0	South	PC	BS
24	1045	1046	1047	Sail	Autumn Breeze	1052	7	15	South	Clear	MM
24	1112	1113	1114	Motor Vessel	NAVIGATOR	1124	12	27	South	Clear	MM
24	/	/	/	Sportfish	HOT POTATO	/	/	/	South	Clear	MM
24	1156	1157	1158	Trawler	Magnolia	1205	9	29	South	Clear	MM
24	/	/	/	Trawler	NOVIE	/	/	/	South	Clear	MM
24	1218	1219	1220	Trawler	SHARON ROSE	1224	6	23	South	Clear	MM
24	1233	1234	1235	Sail	ESCAPE 1	1239	6	12	South	Clear	MM
24	1304	1305	1306	Sail	CANNIE	1311	7	21	South	Clear	MM
24	1320	1321	1322	Sail	New Wind	1327	7	24	South	Clear	MM
24	1429	1430	1431	Motor	ON HOLIDAY	1436	7	35	South	clear	BM
24	1450	1451	1452	Sail	Grace O'Malley	1457	7	33	South	clear	BM
25	0715	0716	0717	SAIL	Mircea	0723	8	24	South	PC	DE
25	0728	0729	0730	CAT	Improvise	0833	8	28	South	PC	DE
25	/	/	/	Sail	SAN SUSSIE	/	/	28	South	PC	DE
25	0910	0911	0912	Sail	Maggie Mae	0718	8	18	South	PC	DE

NORTH CAROLINA DEPARTMENT OF TRANSPORTATION

BRIDGE OVER Alligator River

RIVER AT Sandy Point

ROUTE US 64

REPORT OF DRAW OPENING FOR MONTH OF November

2020

# 24

DATE	TIME VESSEL SIGNALLED	TIME GATES CLOSED	DRAW FULLY OPEN	KIND OF VESSEL	NAME OR NUMBER OF VESSEL	TIME GATES ARE OPENED	DELAY DUE TO BRIDGE OPENING	NO. OF VEHICLES DELAYED	REMARKS	WEATHER WHEN BOAT WAS PASSING THROUGH	NAME OF OPERATOR
25	0956	0957	0958	TRAWLER	LILY	1005	9	16	South	PC	DE
25	1023	1024	1025	TRAWLER	KAWHY MIT	1032	9	28	South	PC	DE
25	/	/	/	SAIL	MALARKY	/	/	28	South	PC	DE
25	/	/	/	SAIL	TRUDISHON	/	/	28	South	PC	DE
25	1114	1115	1116	SAIL	FAITH	1126	12	45+	South	PC	DE
25	/	/	/	SAIL	SAPAI	/	/	/	South	PC	DE
25	/	/	/	SAIL	SONA	/	/	/	South	PC	DE
25	/	/	/	TRAWLER	FURRY	/	/	/	South	PC	DE
25	1140	1141	1142	TRAWLER	TOO BEE	1152	12	55+	South	PC	DE
25	/	/	/	CAT	TRAMA	/	/	/	South	PC	DE
25	/	/	/	SAIL	PAUL AIR	/	/	/	South	PC	DE
25	1211	1212	1213	SAIL	BASILIA	1218	26	26	South	PC	DE
25	1225	1226	1227	SAIL	MANICORE	1233	8	24	South	PC	DE
25	/	/	/	ROW BOAT	RED OAK LEWS	/	/	/	South	PC	DE
25	1332	1333	1334	SAIL	UKIO V	1340	8	36	South	PC	DE
25	1408	1409	1410	TRI CAT	SAVANNA	1420	12	44	South	PC	MM
26	0049	0050	0051	TUG	FEED I	0057	8	3	South	PC	MM
26	0806	0807	0808	Trawler	EYE OF THE STORM	0813	7	8	South	PC	BS
26	0844	0845	0846	motor vessel	Grey head	0852	8	23	South	PC	BS
26	/	/	/	motor vessel	LUNA MARE	/	/	/	South	PC	BS
26	0902	0903	0904	Trawler	Slow Motion	0910	8	17	South	PC & LR	RJ
26	1042	1043	1044	Yacht	Race Board	1020	8	38	South	PC & LR	BS
26	1151	1152	1153	Yacht	SLATE	1159	9	27	South	PC	BS
26	1222	1223	1224	Trawler	Athens	1230	8	24	South	PC	BS
26	1406	1407	1408	Motor	One More	1414	4	33	North	PC	BM
26	1539	1540	1541	SAIL	TALLY HO	1546	7	38	South	PC	BM
27	1244	1245	1246	SAIL	WILD CATS	1258	14	45+	South	Cloudy-Fog	MM
27	/	/	/	SAIL	Storm Petrel	/	/	/	South	Cloudy-Fog	MM
27	/	/	/	SAIL	Couchi	/	/	/	South	Cloud-Fog	MM
27	/	/	/	SAIL	SOX SHIRE	/	/	/	South	Cloudy-fog	MM
27	/	/	/	CATSAIL	Lost Storm	/	/	/	South	Cloudy-fog	MM

1P

NORTH CAROLINA DEPARTMENT OF TRANSPORTATION

BRIDGE OVER Alligator River

RIVER AT Sandy Point

ROUTE US 64

REPORT OF DRAW OPENING FOR MONTH OF

November

2020

#25

DATE	TIME VESSEL SIGNALLED	TIME GATES CLOSED	DRAW FULLY OPEN	KIND OF VESSEL	NAME OR NUMBER OF VESSEL	TIME GATES ARE OPENED	DELAY DUE TO BRIDGE OPENING	NO. OF VEHICLES DELAYED	REMARKS	WEATHER WHEN BOAT WAS PASSING THROUGH	NAME OF OPERATOR
27	/	/	/	SAIL	Express Mail	/	/	/	South	Cloudy Fog	MM
27	/	/	/	SAIL	Almost There	/	/	/	South	Cloudy Fog	MM
27	/	/	/	Trawler	CATON	/	/	/	South	Cloudy Fog	MM
27	1335	1336	1337	Sail	Simple Abandon 1344	9		32	South	cloudy Fog	BS
27	/	/	/	Sail	Ruggin It	/	/	/	South	cloudy Fog	BS
27	/	/	/	motor vessel	Total	/	/	/	South	cloudy Fog	BS
27	1346	1347	1348	Yacht	GoForce	1356	10	30+	South	cloudy Fog	BS
27	1404	1405	1406	Sail	Jewere	1410	14	30+	South	cloudy Fog	R
27	1442	1443	1444	motor yacht	Cielo	1452	10	25	South	cloudy Fog	BS
27	/	/	/	motor vessel	Surprise	/	/	/	South	cloudy Fog	BS
28	0650	0651	0652	Motor	MANHATTEN/Ady 0657	7		22	South	CY, F	BM
28	0742	0743	0744	Motor	ParFor The Course 0749	7		42	South	CY, F	BM
28	0934	0935	0936	Trawler	Imagine 0941	7		50+	South	CY	BM
28	1122	1123	1124	Trawler	MinnichHAKA 1129	7		60+	South	PC	BM
28	1239	1240	1241	Trawler	Dream Fever 1247	8		50+	North	PC	BM
28	1316	1317	1318	Sail	White-Blue 1323	7		40+	South	C	BM
28	1348	1349	1350	Sail	moon shadow 1355	7		29	north	C	BR
28	1855	1856	1857	Sail	Oca to leash 1904	9		25	South	C	BR
29	0742	0743	0744	Trawler	Partnership 0749	7		20	South	C	BM
29	0849	0850	0851	Trawler	Tandem 0855	6		44	South	C	BM
29	0953	0954	0955	Yacht	Blue Jacket 1000	7		60+	South	C	BM
29	1033	1034	1035	Trawler	Seychelles 1040	7		60+	South	C	BM
29	1102	1103	1104	Spout Fish	Side by Side 1109	7		70+	South	C	BM
29	/	/	/	Motor	Lucy Goose	/	/	/	South	C	BM
29	/	/	/	Motor	Mrs P	/	/	/	South	C	BM
29	1219	1220	1221	Sail	Good Wind 1227	8		60+	South	C	BM
29	1244	1245	1246	Sail	TimbucToo 1250	6		50+	South	C	BM
29	1515	1516	1517	Yacht	Quality Time 1522	7		71+	South	PC	MM
29	1527	1528	1529	Sail	Serenity 1533	6		39	North	PC	MM
30	0811	0812	0813	Yacht	Sea PR 0818	7		17	South	Cloudy	BR

Total of Boats 774

NORTH CAROLINA DEPARTMENT OF TRANSPORTATION

BRIDGE OVER Alligator River

RIVER AT Sandy Point

ROUTE US 64

REPORT OF DRAW OPENING FOR MONTH OF December

2020

# 1

DATE	TIME VESSEL SIGNALLED	TIME GATES CLOSED	DRAW FULLY OPEN	KIND OF VESSEL	NAME OR NUMBER OF VESSEL	TIME GATES ARE OPENED	DELAY DUE TO BRIDGE OPENING	NO. OF VEHICLES DELAYED	REMARKS	WEATHER WHEN BOAT WAS PASSING THROUGH	NAME OF OPERATOR
1	0748	0749	0750	yacht	Double Down	0754	6	17	South	PC	BKL
1	0811	0812	0813	sport fish	Indecision	0823	12	19	South	PC	BKL
1	—	—	—	sport fish	Big O	—	—	—	South	PC	BKL
1	—	—	—	yacht	Ripple	—	—	—	South	PC	BKL
1	0845	0846	0847	sport fish	NAVA	0854	9	15	South	PC	BKL
1	—	—	—	yacht	sweet Destiny	—	—	—	South	PC	BKL
1	—	—	—	motor vessel	Half moon	—	—	—	South	PC	BKL
1	0941	0942	0943	Trawler	Serenity	0952	11	34	South	PC	BKL
1	—	—	—	pirate ship	Black Pearl	—	—	—	South	PC	BKL
1	—	—	—	Trawler	NAMHAVA	—	—	—	South	PC	BKL
1	1054	1055	1056	Trawler	Lucy	1100	6	20	South	PC	BKL
1	1243	1244	1245	Trawler	Rangley	1249	6	20	South	PC	BKL
1	1257	1258	1259	motor vessel	service call	1304	7	21	South	PC	BKL
2	0737	0738	0739	SAIL	Day Dream	0745	8	14	South	C	DE
2	1012	1013	1014	Trawler	Pokia Hokie	1020	8	21	South	C	DE
2	/	/	/	yacht	MAIKIA	/	/	/	South	C	DE
2	1030	1031	1032	yacht	Lucky Lucy	1042	12	22	South	C	DE
2	/	/	/	yacht	lady Elizabeth	/	/	/	South	C	DE
2	/	/	/	trawler	Callie Pops	/	/	/	South	C	DE
2	1102	1103	1104	3HULLS	Big Blind	1110	8	11	South	C	DE
2	/	/	/	SAIL	ALORA	/	/	/	South	C	DE
2	1125	1126	1127	Trawler	ARORA IV	1135	10	24	South	C	DE
2	/	/	/	Trawler	SALIS	/	/	/	South	C	DE
2	/	/	/	Trawler	RIVERA	/	/	/	South	C	DE
2	1245	1246	1247	SAIL	Jubilee	1257	8	22	South	C	DE
2	/	/	/	SAIL	Red Astro	/	/	/	South	C	DE
X 2	1326	1327	1328	SAIL	2nd Chance	1328	12	46	South	C	BM
2	/	/	/	SAIL	Selah	/	/	/	South	C	BM
2	/	/	/	Trawler	Resume GAP	/	/	/	South	C	BM
2	/	/	/	SAIL	In the Moment	/	/	/	South	C	BM
2	/	/	/	Motor	Escoot	/	/	/	South	C	BM

X SPAN FAULT

NORTH CAROLINA DEPARTMENT OF TRANSPORTATION

BRIDGE OVER Alligator River

RIVER AT Sandy Point

ROUTE US 64

REPORT OF DRAW OPENING FOR MONTH OF December

2020

# 2

DATE	TIME VESSEL SIGNALLED	TIME GATES CLOSED	DRAW FULLY OPEN	KIND OF VESSEL	NAME OR NUMBER OF VESSEL	TIME GATES ARE OPENED	DELAY DUE TO BRIDGE OPENING	NO. OF VEHICLES DELAYED	REMARKS	WEATHER WHEN BOAT WAS PASSING THROUGH	NAME OF OPERATOR
2	1406	1409	1410	Sport Fish	About Time	1415	7	16	South	clear	BM
2	1507	1504	1509	SAIL	Ellis Island	1514	7	27	South	clear	BM
2	1522	1523	1524	SAIL	Eyspy	1529	7	31	South	clear	BM
2	1739	1740	1741	Tug	Royal Engineer	1750	11	41	South	clear	BM
3	0710	0711	0712	motor vessel	Parker Pilot	0717	7	17	South	clear	BRL
3	0830	0831	0832	sail	Whata Breeze	0839	9	19	South	clear	BRL
3	—	—	—	sport fish	Loose Cannon	—	—	—	South	clear	BRL
3	0849	0850	0851	sail	Aneverly	0858	9	17	South	clear	BRL
3	—	—	—	motor vessel	Persistence	—	—	—	South	clear	BRL
3	0938	0939	0940	sail	Gallivant	0945	7	14	South	clear	BRL
3	0950	0951	0952	Trawler	Nepale	0958	8	16	South	clear	BRL
3	—	—	—	Trawler	Logans Run	—	—	—	South	clear	BRL
3	1021	1022	1023	trawler	Woody Bridge	1033	12	19	South	clear	BRL
3	—	—	—	sail	Freedom	—	—	—	South	clear	BRL
3	1113	1114	1115	sail	Grace	1121	8	21	South	clear	BRL
3	—	—	—	sail	Chessie	—	—	—	South	clear	BRL
3	—	—	—	sail	no name white sail boat	—	—	—	North	clear	BRL
3	1205	1206	1207	sail	Independence	1212	7	18	South	clear	BRL
3	1345	1346	1347	Sport Fish	Paradise	1351	6	6	South	Clear	NM
3	1605	1606	1607	Trawler	DANN NANCY	1611	6	12	South	Clear	NM
3	1621	1622	1623	Tug	Island Explorer	1632	11	39	North	Clear	NM
4	0921	0922	0923	Motor	One September	0924	7	17	South	clear	BM
4	0940	0941	0942	Motor	Saukadoo	0946	6	15	South	clear	BM
4	1017	1018	1019	Motor	Chesapeake	1025	8	32	South	clear	BM
4	—	—	—	Trawler	VITAMIN SEA	—	—	—	South	clear	BM
4	1041	1042	1043	SAIL	papillan	1048	7	26	South	clear	BM
4	1124	1125	1126	TRAWLER	JAVA	1131	7	21	South	clear	BM
4	1152	1153	1154	Sport Fish	Aerie One	1158	6	21	South	clear	BM
4	1209	1210	1211	Sport Fish	CANADAium	1215	6	29	South	clear	BM
4	1340	1341	1342	Tug	Isl Express	1351	11	42	North	PC	BM
4	1741	1742	1743	Tug	Island Fox	1750	9	20	North	Cloudy	BRL

NORTH CAROLINA DEPARTMENT OF TRANSPORTATION

BRIDGE OVER Alligator River

RIVER AT Sandy Point

ROUTE US 64

REPORT OF DRAW OPENING FOR MONTH OF

December 2020

#3

DATE	TIME VESSEL SIGNALLED	TIME GATES CLOSED	DRAW FULLY OPEN	KIND OF VESSEL	NAME OR NUMBER OF VESSEL	TIME GATES ARE OPENED	DELAY DUE TO BRIDGE OPENING	NO. OF VEHICLES DELAYED	REMARKS	WEATHER WHEN BOAT WAS PASSING THROUGH	NAME OF OPERATOR
5	0915	0916	0917	Yacht	Grace	0923	8	24	South	PC	DE
5	1009	1010	1011	Yacht	Fire G's	1017	8	15	South	PC	DE
5	1145	1146	1147	Commercial	MAMI River	1157	8	24	South	PC	DE
5	1850	1851	1852	Tug	Island Girl	1855	9	8	North	PC	BS
6	0524	0525	0526	Tug	Island Pilot	0535	11	2	South	PC	BS
6	0633	0634	0635	sail	Peral	0639	6	5	South	clear	BRR
6	0735	0736	0737	sail	Imiso	0742	7	14	South	clear	BRR
6	0821	0822	0823	cat sail	Seas the Day	0828	7	12	South	clear	BRR
6	1017	1018	1019	Trawler	Indigo	1025	8	40	South	clear	BRR
6	—	—	—	sail	Lyric	—	—	—	South	clear	BRR
6	1039	1041	1041	Trawler	Oriana	1047	8	22	South	clear	BRR
6	1053	1054	1055	Trawler	Lilij	1059	6	22	South	clear	BRR
6	1128	1129	1130	sail	Cecil	1134	6	27	South	clear	BRR
6	1153	1154	1155	sail	EERF	1203	10	36	South	clear	BRR
6	—	—	—	sail	Ziyou	—	—	—	South	clear	BRR
6	—	—	—	sail	Briante	—	—	—	South	clear	BRR
6	1249	1250	1251	sail	Ajnuckles	1256	7	23	South	clear	BRR
6	1307	1308	1309	sail	KiKi	1315	8	27	South	clear	BRR
6	1353	1354	1355	Sail	Meditar	1400	7	11	South	Clear	MM
6	1528	1529	1530	TRAWLER	Hideaway	1535	7	17	South	Clear	MM
6	1852	1853	1854	Sail	ORION	1859	7	16	South	Clear	MM
6	—	—	—	Powerboat	White NO Name	—	—	—	South	Clear	MM
6	2312	2313	2314	Tug	Royal Engineer	2320	8	4	North	Clear	RMR
7	0706	0707	0708	Trawler	Tu-Toise	0713	7	23	South	cloudy	BM
7	0949	0950	0951	SAIL	Endurance	0956	7	12	South	cloudy	BM
7	1036	1039	1040	Motor	Pear Gary	1045	7	22	South	cloudy	BM
7	—	—	—	Motor	Delilah	—	—	—	South	cloudy	BM
7	1104	1105	1106	Sail	Blaze Island	1111	7	16	South	cloudy, rain	BM
7	1200	1201	1202	Trawler	Mystic Blue	1207	7	17	North	cloudy	BM
7	1213	1214	1215	SAIL	Low MA Sea	1219	6	21	South	cloudy	BM
8	0829	0830	0831	motor vessel	Jeunosse	0840	11	24	South	clear	BRR

\*

\* IN Tow



NORTH CAROLINA DEPARTMENT OF TRANSPORTATION

BRIDGE OVER Alligator River

RIVER AT Sandy Point

ROUTE US 64

REPORT OF DRAW OPENING FOR MONTH OF December

2020

#4

DATE	TIME VESSEL SIGNALLED	TIME GATES CLOSED	DRAW FULLY OPEN	KIND OF VESSEL	NAME OR NUMBER OF VESSEL	TIME GATES ARE OPENED	DELAY DUE TO BRIDGE OPENING	NO. OF VEHICLES DELAYED	REMARKS	WEATHER WHEN BOAT WAS PASSING THROUGH	NAME OF OPERATOR
8	—	—	—	sport fish	Easy Day	—	—	—	South	clear	BRR
8	—	—	—	sail	Moby M	—	—	—	South	clear	BRR
8	1135	1136	1137	sail	Nyanca	1142	7	17	South	clear	BRR
8	1147	1148	1149	sport fish	Low Bid	1153	6	9	South	clear	BRR
8	1223	1224	1225	cat sail	Fat cat Max	1230	7	14	South	clear	BRR
8	—	—	—	sport fish	Right Here	—	—	—	South	clear	BRR
8	1646	1649	1650	Tug	Isl Explorer	1658	10	40+	South	clear	B.M
9	0740	0741	0742	Yacht	As Shell	0748	8	14	South	clear	DE
9	1026	1027	1028	Yacht	Our Dream	1034	8	21	South	clear	DE
9	1103	1104	1105	SAIL	Spell Bound	1111	8	19	South	PC	DE
9	1130	1131	1132	Yacht	Atlantis	1137	7	16	South	PC	DE
9	1233	1234	1235	Yacht	Anthony	1242	9	15	South	PC	DE
9	1432	1433	1434	SAIL	Island Dream	1439	7	17	South	Clear	NH
9	—	—	—	Power vessel	Ollie Dollie	—	—	—	South	Clear	NH
10	0828	0829	0830	sail	Parcel & Rogues	0836	8	19	South	clear	BRR
10	0907	0908	0909	barge	Hopkins Marine	0914	7	15	South	clear	BRR
10	0937	0938	0940	Motor vessel	Blue Haver	0944	7	9	South	clear	BRR
10	1014	1015	1016	Trawler	Five Star	1021	7	15	South	clear	BRR
10	—	—	—	Trawler	Nychemere	—	—	—	South	clear	BRR
10	1027	1028	1029	barge	Hopkins Marine	1033	6	14	North	Clear	BRR
10	1050	1051	1052	sail	RANSOM	1057	7	20	South	clear	BRR
10	—	—	—	sport fish	Out of Bounds	—	—	—	South	clear	BRR
10	—	—	—	trawler	Vin Santo	—	—	—	South	clear	BRR
10	1144	1145	1146	cat sail	Sand box	1151	7	11	South	clear	BRR
10	1205	1206	1207	Tug	Royal Engineer	1214	9	13	South	clear	BRR
10	1305	1306	1307	sail	Hoss	1311	6	19	South	clear	BRR
10	1316	1317	1318	Trawler	Tw No Hurry	1322	6	18	South	clear	BRR
10	1337	1338	1339	cat sail	Zep Tapi	1343	6	15	South	Clear	NH
10	1422	1423	1424	Motor vessel	Susie Marie	1428	6	14	South	PC	NH
10	1432	1433	1434	SAIL	Solo Cup	1438	6	17	South	PC	NH
10	1600	1601	1602	TUG	Island Explorer	1611	11	59	NORTH	PC	NH

NORTH CAROLINA DEPARTMENT OF TRANSPORTATION

BRIDGE OVER Alligator River

RIVER AT Sandy Point

ROUTE US 64

REPORT OF DRAW OPENING FOR MONTH OF December

2020

#5

DATE	TIME VESSEL SIGNALLED	TIME GATES CLOSED	DRAW FULLY OPEN	KIND OF VESSEL	NAME OR NUMBER OF VESSEL	TIME GATES ARE OPENED	DELAY DUE TO BRIDGE OPENING	NO. OF VEHICLES DELAYED	REMARKS	WEATHER WHEN BOAT WAS PASSING THROUGH	NAME OF OPERATOR
11	0745	0746	0747	sail	Tar marak	0752	7	13	South	clear, fog	BRL
11	0822	0823	0824	yacht	Andrea michelle	0828	6	17	South	clear	BRL
11	0835	0836	0837	barge	Hopkins Marine	0842	7	19	South	C	BRL
11	1336	1337	1338	Sail	wind song	1345	9	32	South	C	BS
11				Power Vessel	Agabee				South	C	BS
11	1349	1350	1351	Sail	Topacka 2	1357	8	27	South	C	BS
11	1423	1424	1425	motor vessel	Sea Shell	1435	12	36	South	C	BS
11				Tug	Island Explorer				South	C	BS
11	1449	1444	1445	Sail	Three Sheets	1451	8	32	South	C	BS
11				Sail	Solarer				South	PC	BS
12	0142	0143	0144	Tug	Royal Explorer	0153	11	1	North	PC	BS
12	0742	0743	0744	SAIL	Westwind	0749	7	11	South	CY, Fog	BM
12	0848	0849	0850	TRAWLER	Rigger	0854	6	16	South	CY, Fog	BM
12	0926	0927	0928	SAIL	Adventure	0934	8	33	South	CY, Fog	BM
12	-	-	-	SAIL	DARK STAR	-	-	-	South	CY, Fog	BM
12	0954	0955	0956	SAIL	Water Colors	1001	7	29	South	CY, Fog	BM
12	1005	1006	1007	TRAWLER	Rincon Feliz	1012	7	21	South	CY, Fog	BM
12	1056	1059	1100	SAIL	Calico Skys	1106	8	23	South	PC, Fog	BM
12	-	-	-	SAIL	Big Bear	-	-	-	South	PC, Fog	BM
12	1142	1143	1144	SAIL	Chante	1246	6	23	South	PC	BM
12	1206	1209	1210	Motor	Fly Trap	1214	6	23	South	PC	BM
12	1220	1221	1222	SAIL	Night Shadow	1226	8	40+	South	PC	BM
12	-	-	-	YACHT	The Emmy	-	-	-	South	PC	BM
12	1316	1319	1320	SAIL	Islay	1326	8	13	South	PC	BM
12	1331	1332	1333	SAIL	Araidine	1339	8	23	South	PC	BR
12	1340	1349	1350	SAIL	Kulabala	1357	9	25	South	PC	BRL
12	-	-	-	SAIL	mystic	-	-	-	South	PC	BRL
12	1535	1536	1537	SAIL	Shadow	1542	7	16	South	PC	BRL
12	1623	1624	1625	SAIL	Makai	1629	6	19	South	PC	BRL
13	0806	0809	0810	SPOT FISH	Mr Bill	0814	6	14	South	CY	BM
13	0944	0945	0946	TRAWLER	Magic Moment	0952	8	23	South	CY, Fog	BM

797-4268

NORTH CAROLINA DEPARTMENT OF TRANSPORTATION

BRIDGE OVER Alligator River RIVER AT Sandy Point ROUTE US 64  
 REPORT OF DRAW OPENING FOR MONTH OF December 2020

#6

DATE	TIME VESSEL SIGNALLED	TIME GATES CLOSED	DRAW FULLY OPEN	KIND OF VESSEL	NAME OR NUMBER OF VESSEL	TIME GATES ARE OPENED	DELAY DUE TO BRIDGE OPENING	NO. OF VEHICLES DELAYED	REMARKS	WEATHER WHEN BOAT WAS PASSING THROUGH	NAME OF OPERATOR
13	-	-	-	Motor	HAULAI	-	-	-	South	CY, Fog	BM
13	1020	1021	1022	Motor	MOJO	1027	7	40	South	CY, Fog	BM
13	-	-	-	YACHT	Watercycle	-	-	-	South	CY, Fog	BM
13	1110	1111	1112	TRAWLER	Sea Wing	1117	7	37	South	CY, Fog	BM
13	1215	1216	1217	Tug	Royal Engineer 1225		10	43	South	CY, Fog	BM
13	1237	1236	1239	Sport Fish	Private Property 1244		7	24	South	PC, Fog	BM
13	1426	1427	1428	Tug	Island Express 1438		12	23	North	Cloudy	MM
14	1031	1032	1033	Yacht	Blind Date	1038	7	15	South	cloudy - Fog	BRL
14	1208	1209	1210	Yacht	Jimbo	1214	6	13	South	cloudy	BRL
14	1955	1956	1957	SAIL	Sea Tracker	2004	9	14	North	cloudy	BS
15	0420	0421	0422	Tug	Candis L	0429	9	-0-	South	clear	BS
15	0822	0823	0824	WORK BOAT	CRAB BOAT	0829	7	6	South	PC	DE
15	0950	0951	0952	Yacht	Wique Root	0958	8	22	South	PC	DE
15				Sport Fish	Emirly						DE
15	1217	1218	1219	TRAWLER	SALT LACE	1226	9	24	South	PC	DE
15	1238	1239	1240	SAIL	Wunder Abont 1248		10	13	South	PC	DE
15	1313	1314	1315	SAIL	BRUSH II	1320	7	27	South	PC	DE
15	1324	1325	1326	YACHT	McRAV'S III	1332	8	16	South	PC	DE
15	1535	1536	1537	Yacht	Mariners Mate 1541		6	17	North	PC	MM
15	1557	1558	1559	Motor Vessel	Sail Check	1603	6	19	South	PC	MM
15	1610	1611	1612	Motor Vessel	Sail Check	1614	6	14	North	PC	MM
16	0801	0802	0803	Yacht	High Rise	0807	6	11	South	PC	DE
16	0817	0818	0819	YACHT	VALKIE	0825	8	8	South	PC	DE
16	0904	0905	0906	YACHT	Sea Horse	0912	8	17	North	CY	DE
16				YACHT	Sail Check		8	13	South	CY	DE
16	1028	1029	1030	SAIL	St. Thomas	1037	9	18	South	CY	DE
17	0820	0821	0822	work boat	St. Johns River	0828	8	15	South	PC	BRL
17				YACHT	Zopyhr				South	PC	BRL
17	1021	1022	1023	YACHT	RAM'S 9	1028	7	18	South	clear	BRL
17	1151	1152	1153	SAIL	Dream Katcher 1200		9	19	South	clear	BRL

\* SPAN would not close BS

NORTH CAROLINA DEPARTMENT OF TRANSPORTATION

BRIDGE OVER Alligator River

RIVER AT Sandy Point

ROUTE US 64

REPORT OF DRAW OPENING FOR MONTH OF

December

2020

#7

DATE	TIME VESSEL SIGNALLED	TIME GATES CLOSED	DRAW FULLY OPEN	KIND OF VESSEL	NAME OR NUMBER OF VESSEL	TIME GATES ARE OPENED	DELAY DUE TO BRIDGE OPENING	NO. OF VEHICLES DELAYED	REMARKS	WEATHER WHEN BOAT WAS PASSING THROUGH	NAME OF OPERATOR
17	—	—	—	motor vessel	Oceasions	—	—	—	South	clear	BRR
17	1215	1216	1217	Tug	Island Girl	1227	12	23	South	clear	BRR
17	—	—	—	yacht	TENACIOUS	—	—	—	South	clear	BRR
17	1244	1245	1246	sail	Pearl	1251	7	15	South	clear	BRR
17	1344	1345	1346	yacht	Pura Vita	1350	6	15	South	clear	BRR
17	1400	1401	1402	SAIL	Savant	1407	7	11	North	Clear	MM
17	1521	1522	1523	YACHT	FRENCH Quarters	1528	7	21	South	Clear	MM
18	0606	0607	0608	Tug	Royal Engineer	0618	12	41	North	cloudy	BM
18	0746	0747	0748	SAIL	Hoe Jay	0753	7	24	South	PC	BM
18	1002	1003	1004	Motor	Lucielle	1010	8	22	South	PC	BM
18	1035	1036	1037	YACHT	White	1042	7	23	South	PC	BM
18	1054	1055	1056	YACHT	Summer Snow	1101	7	24	South	PC	BM
18	1129	1130	1131	SAIL	LARA MIA	1138	9	44	South	PC	BM
18	1201	1202	1203	SAIL	Auraro	1208	7	30	South	PC	BM
18	1226	1227	1228	MOTOR	FAST BETTY	1233	7	21	North	PC	BM
18	1318	1319	1320	SAIL	Ambergris	1328	10	50	South	CY	BM
18	-	-	-	SAIL	RAIN	-	-	-	South	CY	BM
18	2008	2009	2010	Tug	Candis L	2018	10	32	North	Cy	BS
19	0113	0114	0115	Tug	Island Girl	0122	9	5	North	PC	BS
19	0230	0231	0232	Tug	Royal Engineer	0240	10	-0-	South	PC	BS
19	1021	1022	1023	Trawler	SKY'S the limit	1028	7	29	South	clear	BRR
19	1252	1253	1254	SPORT FISH	Ripped Affair	1258	6	25	South	clear	BRR
19	1307	1308	1309	power cat	Sweet T	1313	6	17	South	clear	BRR
19	1335	1336	1337	Sportfish	The Blacktop Ends	1341	6	10	South	PC	MM
19	1407	1408	1409	SAIL	GreenHull-	1414	7	23	South	PC	MM
19	2034	2035	2036	Tug	Island Girl	2044	10	9	South	PC	MM
20	0526	05	05	Tug	Candace L	0535	7	1	South	Clear	MM
20	0905	0906	0907	Sport Fish	New Boat	0912	7	2	South	CY	DE
20	0905	0906	0907	Tug	Royal Engineer	0922	7	8	North	Cy	DE
20	1050	1051	1052	YACHT	Donnai	1100	10	16	South	CY	DE
20	1115	1116	1117	YACHT	Belva	1122	7	18	South	CY	DE

Far Barrier flap alarm came on when hit cleared it did

NORTH CAROLINA DEPARTMENT OF TRANSPORTATION

BRIDGE OVER Alligator River

RIVER AT Sandy Point

ROUTE US 64

REPORT OF DRAW OPENING FOR MONTH OF December

2020

#8

DATE	TIME VESSEL SIGNALLED	TIME GATES CLOSED	DRAW FULLY OPEN	KIND OF VESSEL	NAME OR NUMBER OF VESSEL	TIME GATES ARE OPENED	DELAY DUE TO BRIDGE OPENING	NO. OF VEHICLES DELAYED	REMARKS	WEATHER WHEN BOAT WAS PASSING THROUGH	NAME OF OPERATOR
20	1240	1241	1242	Sport Fish	Rock Soaty	1248	8	27	North	Lt. Rain Lt. Fog	DE
20				Sail	ARTHUR				South	Lt. Rain Lt. Fog	DE
20	1342	1343	1344	sport fish	Barracuda	1348	6	23	South	cloudy, rain	BRR
20	1401	1402	1403	sport fish	Emitz Rose	1408	7	32	South	cloudy, rain	BRR
21	0756	0757	0758	Motor	Ru Fur Reel	0803	7	15	South	cloudy	BM
21	0909	0910	0911	Yacht	Ethel Marion	0916	7	19	South	cloudy	BM
21	0921	0922	0923	Tug	Royal Engineer	0930	9	33	South	cloudy	BM
21	1150	1151	1152	Trawler	Mai Peh Rai	1157	7	38	South	cloudy	BM
21	1241	1242	1243	Sail	Apush Aunt A	1246	7	14	South	cloudy	BM
21	1551	1552	1553	Sail	BUB	1600	9	33	South	cloudy	BS
21	1636	1637	1638	Sail	Albatross	1644	8	21	South	cloudy	BS
21	1646	1647	1648	Trawler	The Loading Dock	1654	8	35	South	cloudy	BS
22	0618	0619	0620	Tug	Cajun	0627	9	18	North	clear	BRR
22	0658	0659	0700	Trawler	Calypso	0705	7	14	South	clear	BRR
22	0831	0832	0833	Tug	William Breckridge	0841	10	17	North	clear	BRR
22				Tug	Mary Bennett				North	clear	BRR
22	1034	1035	1036	Sail	acedia	1041	7	22	South	clear	BRR
22	1157	1158	1159	Sail	Tides Finn	1205	8	25	South	clear	BRR
22	1437	1438	1439	Sail	White Wing	1444	7	26	South	clear	BM
22	1629	1630	1631	Trawler	Coastal Juls	1636	9	40+	North	clear	BM
22	-	-	-	Trawler	Toba	-	-	-	North	clear	BM
22	1954	1955	1956	Sail	Bug Out Boat	2002	6	19	South	clear	BM
23	0752	0753	0754	power cat	Southw Cross	0803	11	27	South	clear	BRR
23				Sail	Petite ourse				South	clear	BRR
23	0826	0827	0828	yacht	Dalce far niente	0833	7	19	South	clear	BRR
23				yacht	The Weekend				South	clear	BRR
23	0916	0917	0918	sport fish	ESME	0923	7	16	South	clear	BRR
23	1148	1149	1150	Sail	Sea Spirit	1155	7	30	South	clear	BRR
23	1848	1849	1850	Tug	John Parrish	1859	11		South	PC	MM
23				Tug	William Breckridge				South	PC	MM
25	0925	0926	0927	SAIL	FISH	0932	7	8	South	Cy	DE

NORTH CAROLINA DEPARTMENT OF TRANSPORTATION

BRIDGE OVER Alligator River

RIVER AT Sandy Point

ROUTE US 64

REPORT OF DRAW OPENING FOR MONTH OF

December

2020

#9

DATE	TIME VESSEL SIGNALLED	TIME GATES CLOSED	DRAW FULLY OPEN	KIND OF VESSEL	NAME OR NUMBER OF VESSEL	TIME GATES ARE OPENED	DELAY DUE TO BRIDGE OPENING	NO. OF VEHICLES DELAYED	REMARKS	WEATHER WHEN BOAT WAS PASSING THROUGH	NAME OF OPERATOR
25	1444	1445	1446	Sail	Attack A	1452	8	19	South	PC	BS
26	1157	1158	1159	Yacht	Paragon	1254	7	60+	South	clear	BM
26	1251	1252	1253	CATSAIL	Idyll	1258	7	40	South	clear	BM
26	1316	1317	1318	TRAWLER	SAVAGE	1323	7	40+	South	clear	BM
27	0731	0732	0733	TRAWLER	KARUNA	0739	8	16	South	clear	BM
27	-	-	-	Yacht	OCEANIA	-	-	-	South	clear	BM
27	1320	1321	1322	SAIL	Muckey Duck	1326	6	44	South	clear	BM
27	1342	1343	1344	SAIL	Kluze	1348	6	51	South	clear	BM
27	1557	1558	1559	SAIL	Better Days	1605	8	59	South	clear	NM
27	/	/	/	<del>TRAWLER</del>	<del>Explorer</del>	/	/	/	<del>South</del>	<del>clear</del>	<del>NM</del>
27	1722	1723	1724	Tug	Island Explorer	1732	10	33	South	PC	NM
27	1900	1901	1902	Tug	Betty Jo	1909	9	23	South	clear	NM
28	0930	0931	0932	MOTOR	Vendange	0937	7	20	South	clear	BM
28	1024	1025	1026	SAIL	Windfall	1031	7	38	South	clear	BM
28	1239	1240	1241	SAIL	Vega	1246	7	39	South	clear	BM
28	1254	1255	1256	CATSAIL	OFF BEAT	1301	7	41	South	clear	BM
28	1707	1708	1709	Sail	Side Quest	1716	9	39	South	clear	BS
29	0510	0511	0512	Tug	Island Girl	0528	12	12	North	clear	BS
29	0808	0809	0810	Yacht	Cory Thompson	0819	10	14	South	clear	DE
29	/	/	/	TRAWLER	Raty B	/	/	/	South	clear	DE
29	0843	0844	0845	TRAWLER	My Time	0851	8	15	South	clear	DE
29	0958	0959	1000	Yacht	Snowman	1006	8	24	South	clear	DE
29	1054	1055	1056	CAT	No Name	1100	6	27	South	clear	DE
29	1404	1405	1406	SAIL CAT	Pati Marie	1411	7	16	South	clear	NM
30	0750	0751	0752	TRAWLER	Betty	0758	8	20	South	clear	DE
30	1245	1246	1247	Yacht	uptown Girl	1254	9	34	North	clear	DE
30	1255	1256	1257	SAIL	Propriety	1303	8	29	South	clear	DE
30	1400	1401	1402	MOTOR	CAZ	1407	7	50+	South	clear	BM
30	1437	1438	1439	Tug	Isl Explorer	1448	11	40+	North	clear	BM
30	1637	1638	1639	TRAWLER	ANAMBAS	1644	7	50+	South	clear	BM
30	1813	1814	1815	Tug	Royal Engineer	1824	11	42	North	clear	BM

